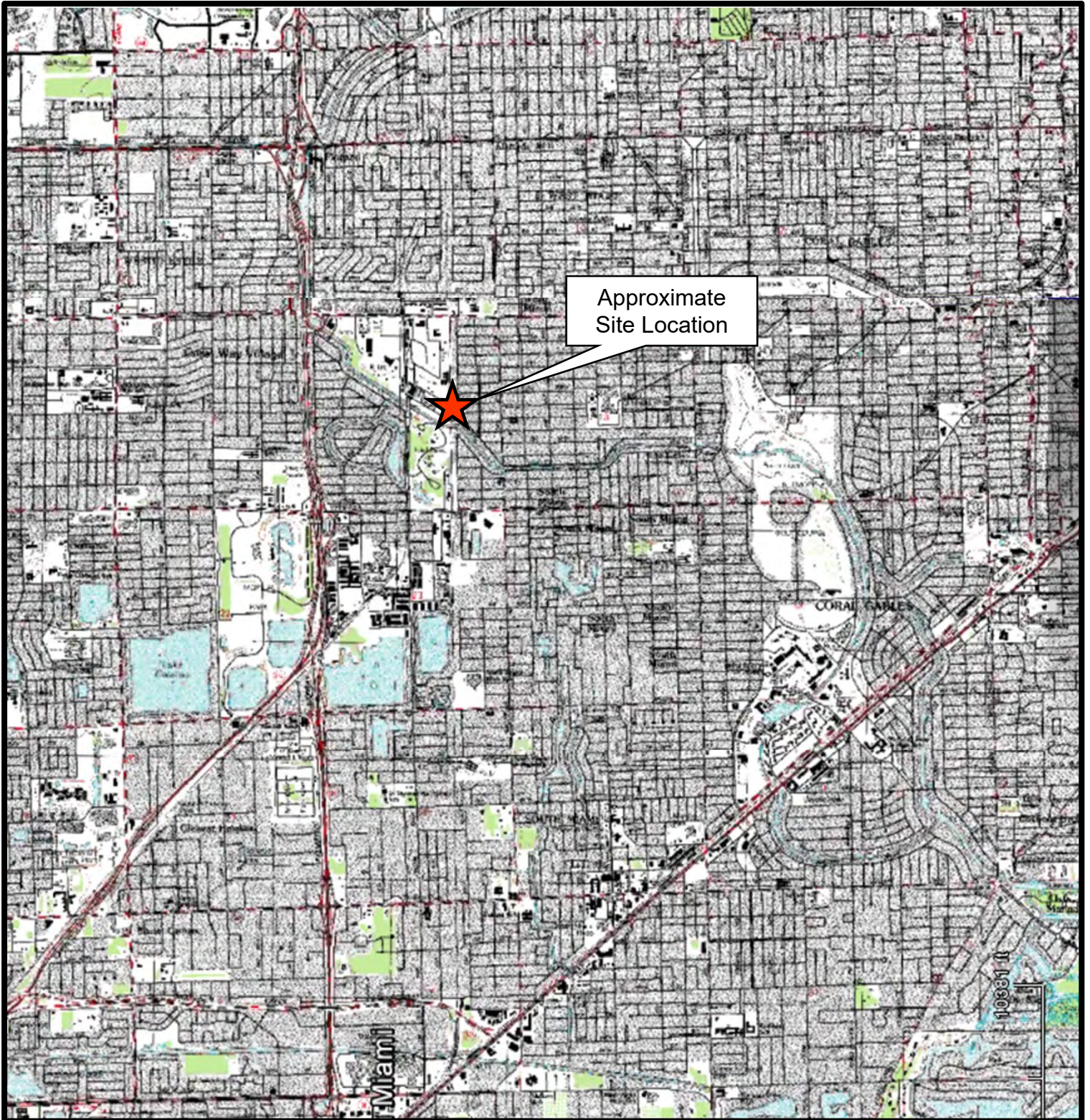



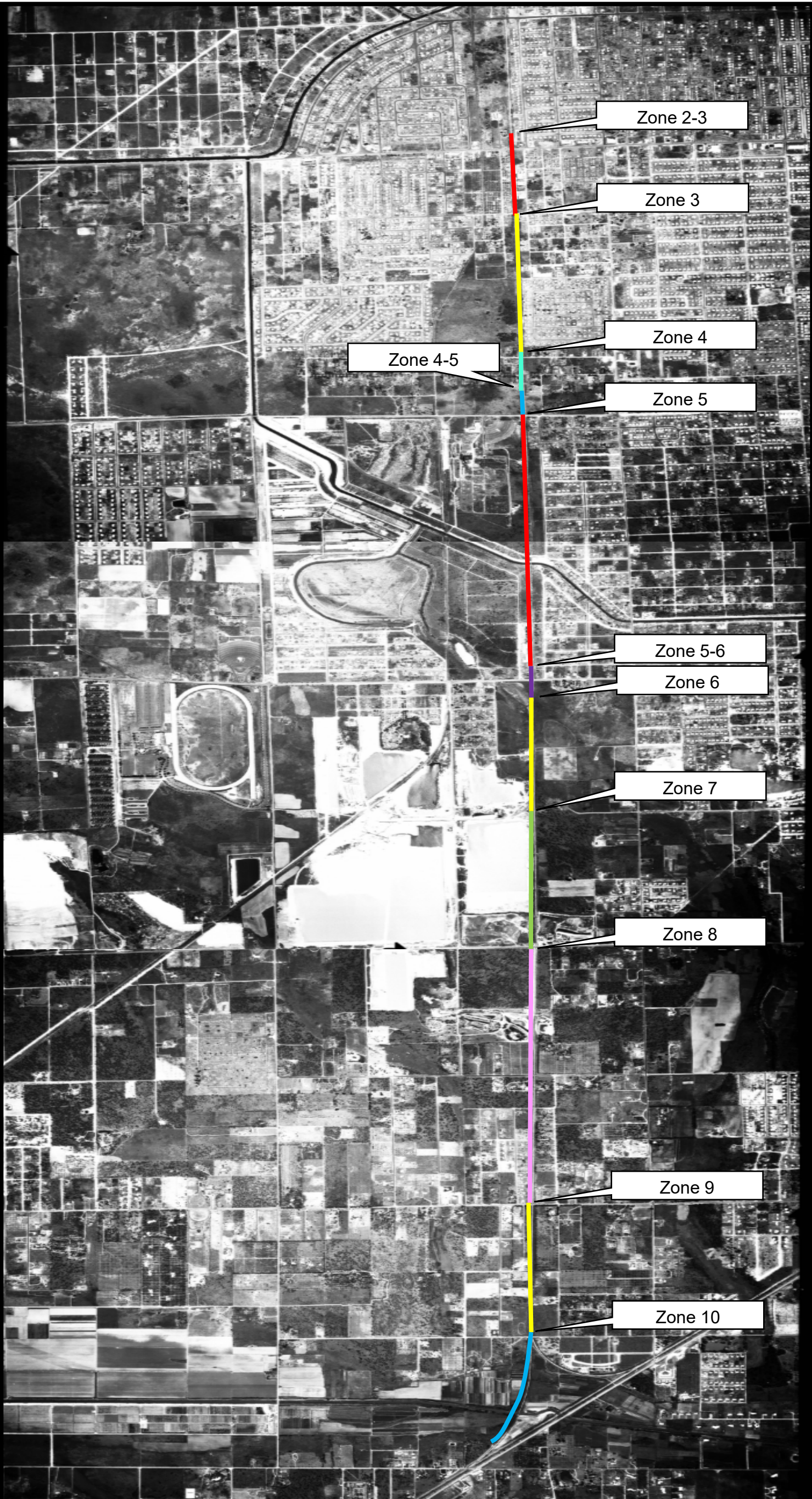


**FIGURE 3: TOPOGRAPHIC MAP**  
**Hialeah and South Miami, Florida 1988**

**Ludlam Corridor Property**  
**Former 5-Mile Railroad Corridor**  
Miami, Miami-Dade County, Florida







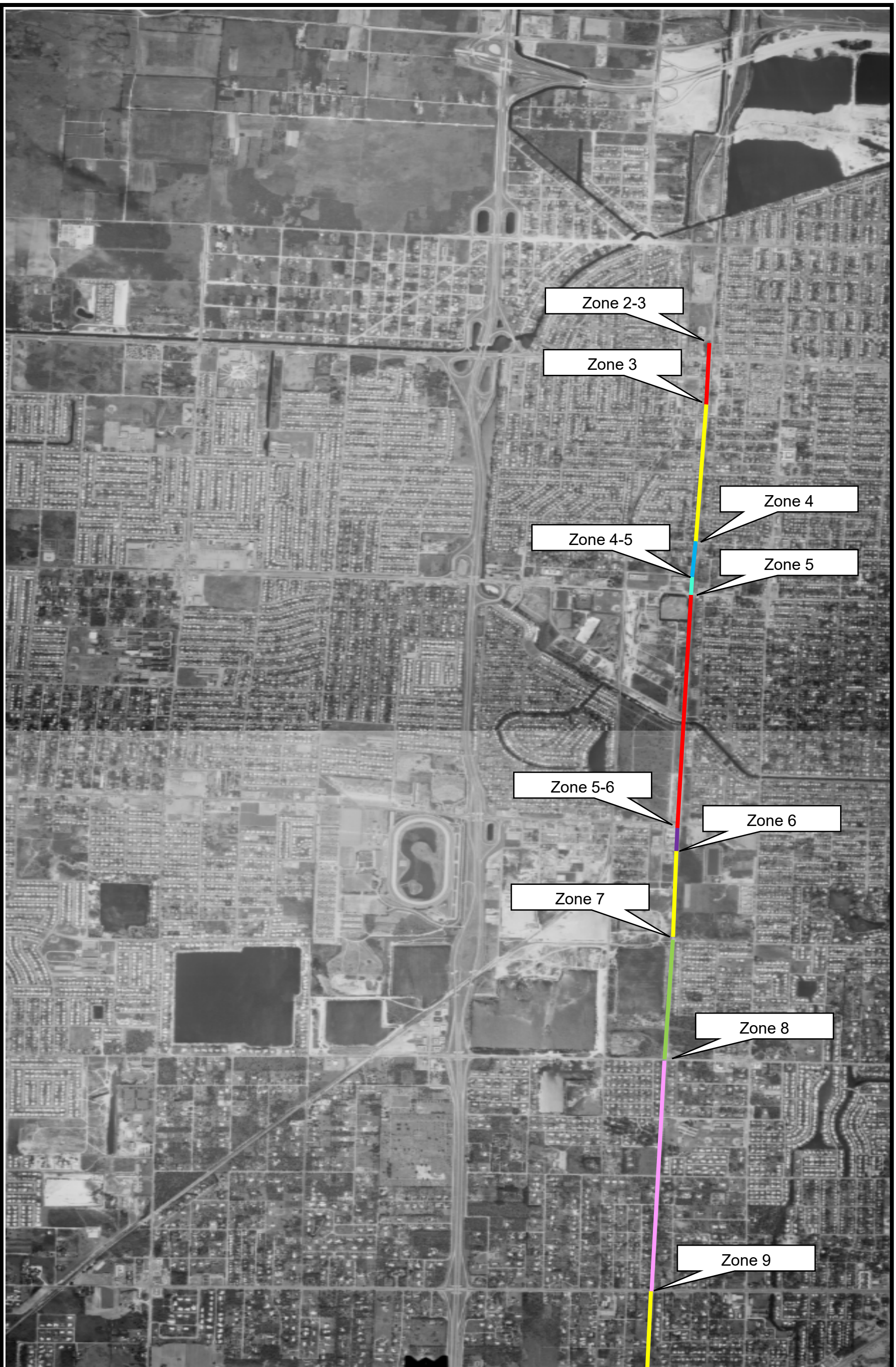
**1951 AERIAL PHOTOGRAPH**

**Sections: 11, 14, 23 and 35 Township: 54 South Range: 40 East  
 Ludlam Corridor Property  
 Former 5-Mile Railroad Corridor  
 Miami, Miami-Dade County, Florida**



**Figure 4**



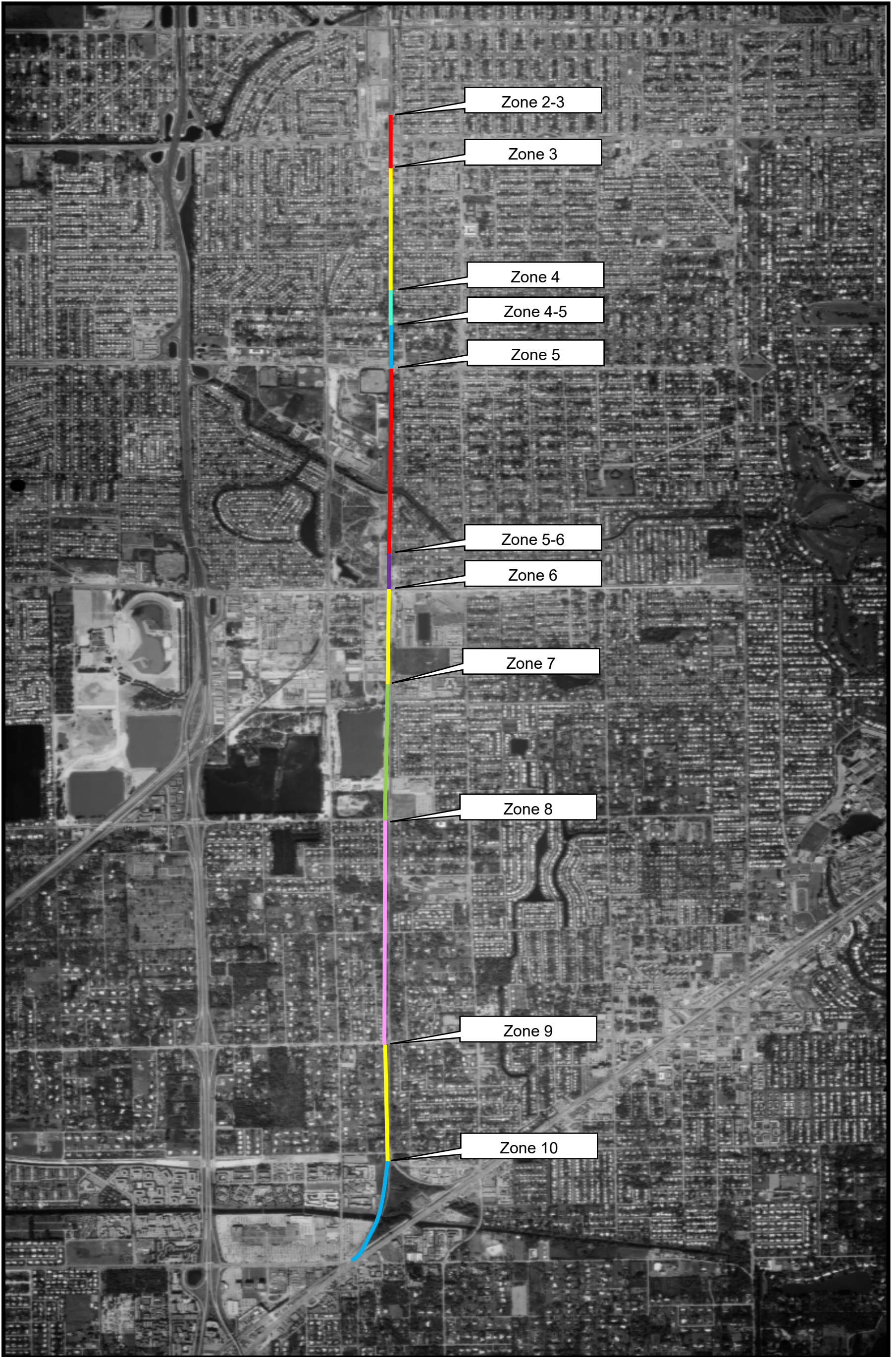


**1968 AERIAL PHOTOGRAPH**  
**Sections: 11, 14, 23 and 35 Township: 54 South Range: 40 East**  
**Ludlam Corridor Property**  
**Former 5-Mile Railroad Corridor**  
**Miami, Miami-Dade County, Florida**



**Figure 5**





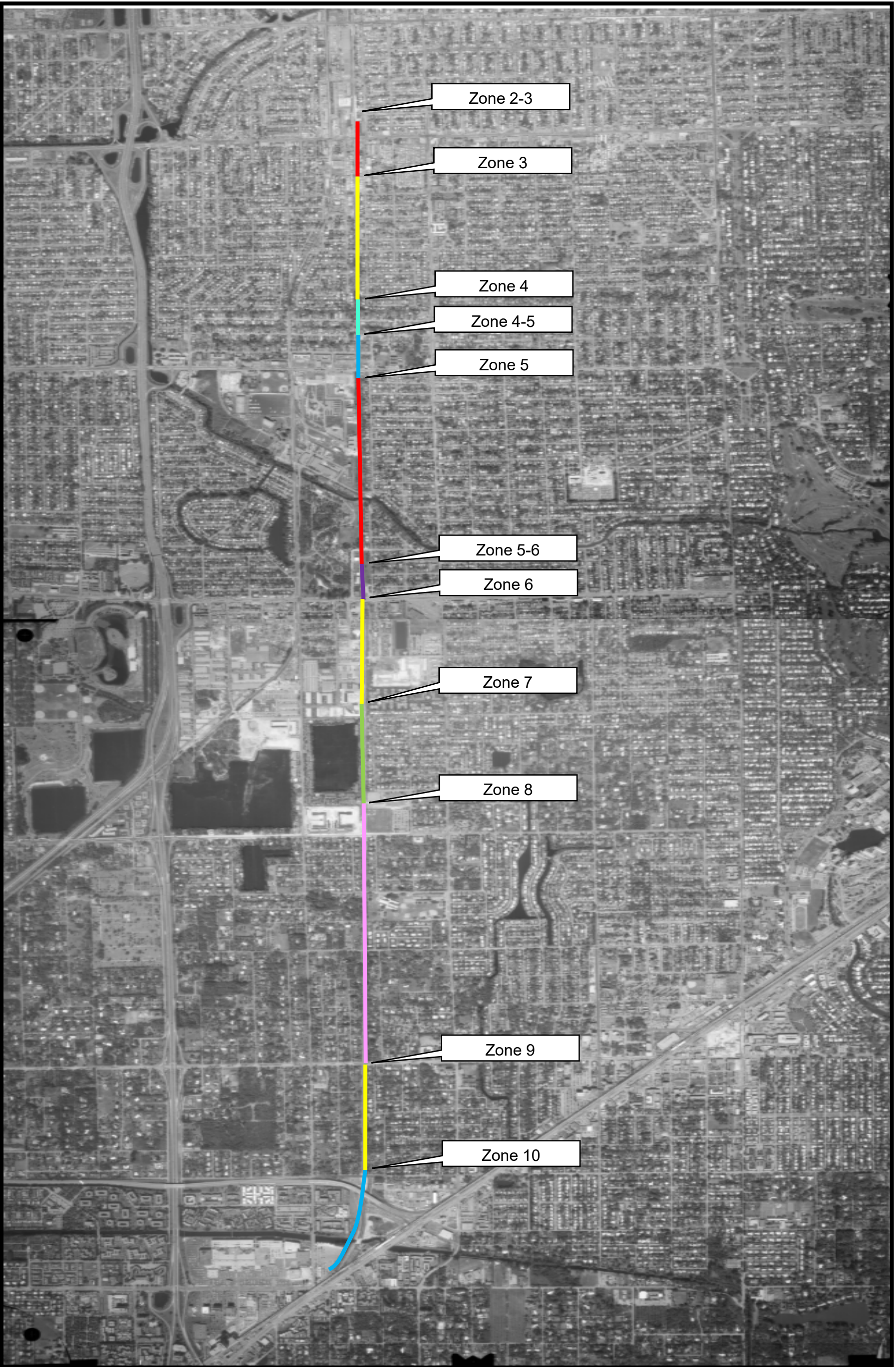
**1978 AERIAL PHOTOGRAPH**

**Sections: 11, 14, 23 and 35 Township: 54 South Range: 40 East  
 Ludlam Corridor Property  
 Former 5-Mile Railroad Corridor  
 Miami, Miami-Dade County, Florida**



**Figure 6**





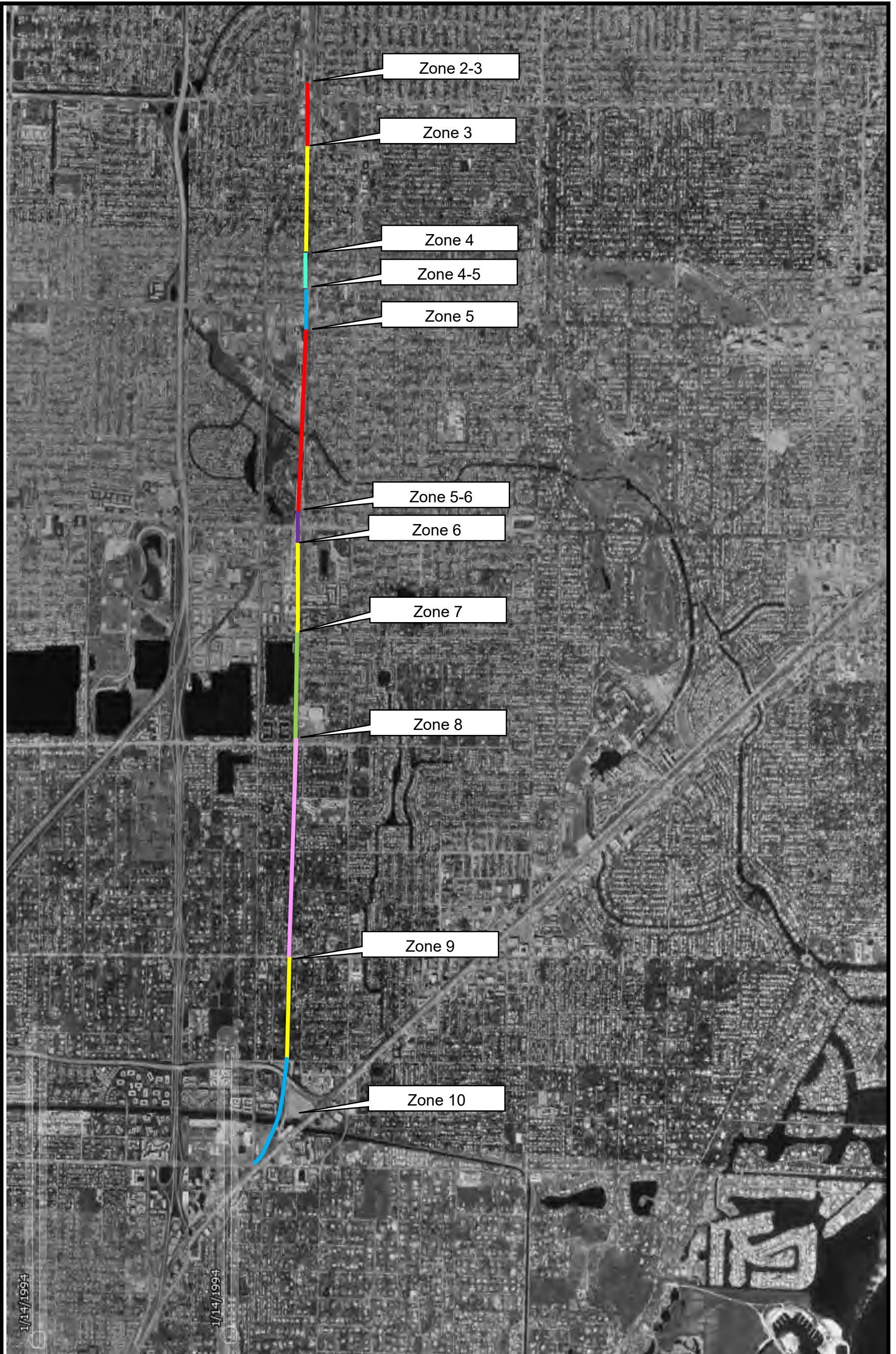
**1985 AERIAL PHOTOGRAPH**

**Sections: 11, 14, 23 and 35 Township: 54 South Range: 40 East  
 Ludlam Corridor Property  
 Former 5-Mile Railroad Corridor  
 Miami, Miami-Dade County, Florida**



**Figure 7**





Zone 2-3

Zone 3

Zone 4

Zone 4-5

Zone 5

Zone 5-6

Zone 6

Zone 7

Zone 8

Zone 9

Zone 10

1/14/1994

1/14/1994



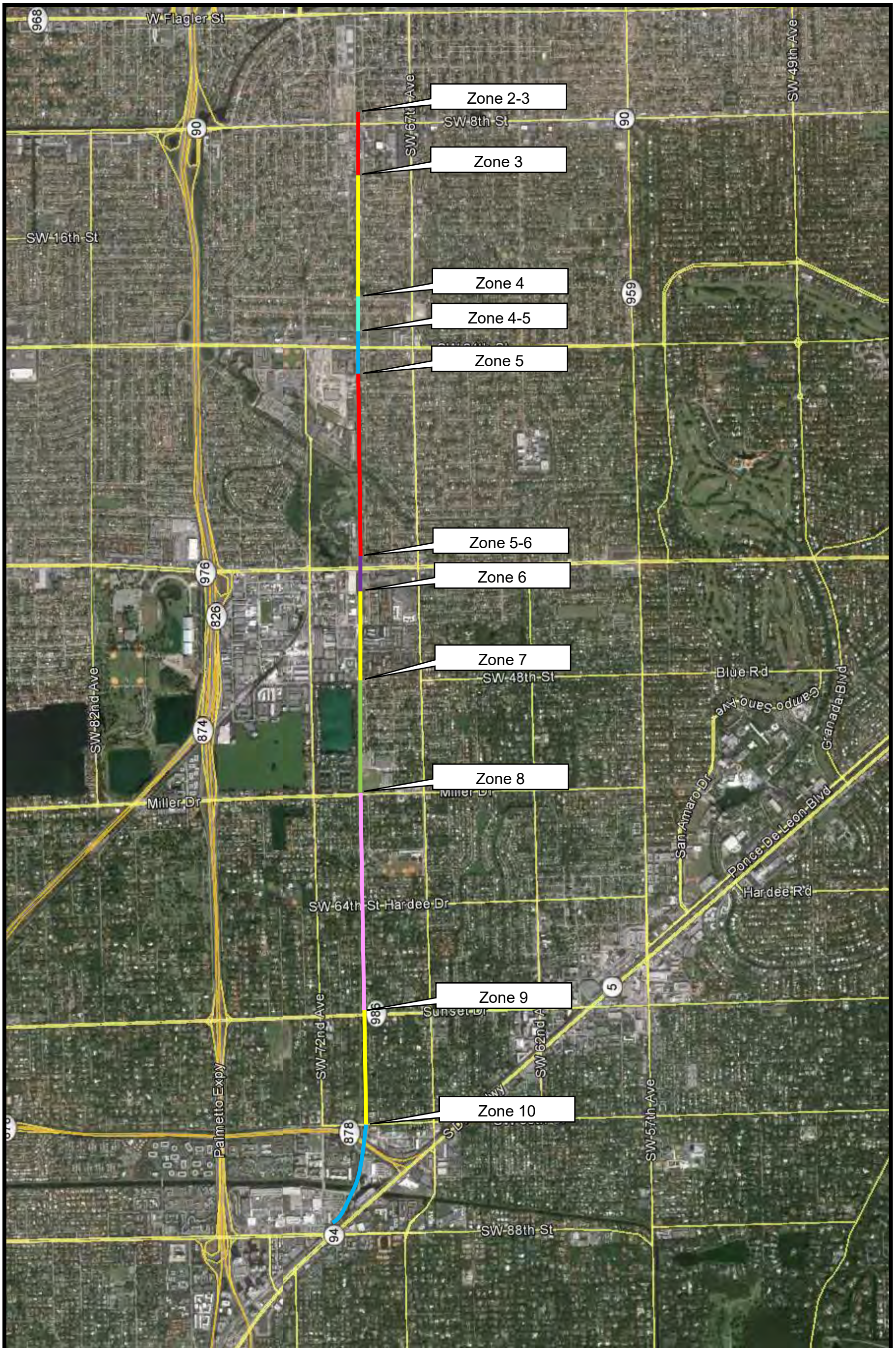
**1995 AERIAL PHOTOGRAPH**

**Sections: 11, 14, 23 and 35 Township: 54 South Range: 40 East  
Ludlam Corridor Property  
Former 5-Mile Railroad Corridor  
Miami, Miami-Dade County, Florida**



**Figure 8**





**2014 AERIAL PHOTOGRAPH**

**Sections: 11, 14, 23 and 35 Township: 54 South Range: 40 East  
 Ludlam Corridor Property  
 Former 5-Mile Railroad Corridor  
 Miami, Miami-Dade County, Florida**



**Figure 9**



## **APPENDIX A**

### Environmental Information Questionnaires





**ASTM PRACTICE E 1527-05**  
**OWNER / OCCUPANT QUESTIONNAIRE**  
 (To be completed and returned to GFA International)

<b>Question</b>	<b>Yes</b>	<b>No</b>	<b>Unk</b>
1a. Is the <b>property</b> used for an <i>industrial</i> use?		✓	
2b. Is any <b>adjoining property</b> used for an <i>industrial</i> use? <i>There are warehouses north of SW 16 st. throughout.</i>	✓		
3a. Did you observe evidence or do you have any prior knowledge the <b>property</b> has been used for an <i>industrial</i> use in the past? <i>Former freight railroad was industrial uses and delivery.</i>	✓		
3b. Did you observe evidence or do you have any prior knowledge that any <b>adjoining property</b> has been used for an <i>industrial</i> use in the past?	✓		
4a. Is the <b>property</b> used as a <i>gasoline station, motor repair facility, commercial printing facility, dry cleaners, photo developing laboratory, junkyard or landfill, or as a waste treatment, storage, disposal, processing, or recycling facility</i> (if applicable, identify which)?		✓	
4b. Is any <b>adjoining property</b> used as a <i>gasoline station, motor repair facility, commercial printing facility, dry cleaners, photo developing laboratory, junkyard or landfill, or as a waste treatment, storage, disposal, processing, or recycling facility</i> (if applicable, identify which)? <i>Existing properties along SW 8th Street.</i>	✓		
5a. Did you observe evidence or do you have any prior knowledge that the <b>property</b> has been used as a <i>gasoline station, motor repair facility, commercial printing facility, dry cleaners, photo developing laboratory, junkyard or landfill, or as a waste treatment, storage, disposal, processing, or recycling facility</i> in the past (if applicable, identify which)?		✓	



Question	Yes	No	Unk
<p>5b. Did you observe evidence or do you have any prior knowledge that any <b>adjoining property</b> has been used as a <i>gasoline station, motor repair facility, commercial printing facility, dry cleaners, photo developing laboratory, junkyard or landfill, or as a waste treatment, storage, disposal, processing, or recycling facility in the past</i> (if applicable, identify which)?</p> <p style="text-align: center;"><i>See 4b.</i></p>	✓		
<p>6a. Are there currently any <i>damaged or discarded automotive or industrial batteries, pesticides, paints, or other chemicals in individual containers of &gt;5 gal (19 L) in volume or 50 gal (190 L) in the aggregate, stored on or used at the property or at the facility?</i></p>			✓
<p>6b. Have you observed evidence or do you have any prior knowledge that there have been any <i>damaged or discarded automotive or industrial batteries, or pesticides, paints, or other chemicals in individual containers of &gt;5 gal (19 L) in volume or 50 gal (190 L) in the aggregate, stored on, or used at the property or at the facility in the past?</i></p>			✓
<p>7a. Are there currently any <i>industrial drums (typically 55 gal (208 L) or sacks of chemicals</i> located on the <b>property</b> or at the facility?</p>			✓
<p>7b. Did you observe evidence or do you have any prior knowledge that there have been any <i>industrial drums (typically 55 gal (208 L) or sacks of chemicals</i> located on the <b>property</b> or at the facility <b>in the past?</b></p> <p style="text-align: center;"><i>Project Engineers recall seeing these materials when the rail was active.</i></p>	✓		
<p>8a. Did you observe evidence or do you have any prior knowledge that <i>fill dirt</i> has been brought onto the <b>property</b> that originated from a <b>contaminated site?</b></p>		✓	
<p>8b. Did you observe evidence or do you have any prior knowledge that <i>fill dirt</i> has been brought onto the <b>property</b> that is of an <b>unknown origin?</b></p>		✓	



<u>Question</u>	<u>Yes</u>	<u>No</u>	<u>Unk</u>
9a. Are there currently any <i>pits, ponds, or lagoons</i> located on the <b>property</b> in connection with waste treatment or waste disposal?			✓
9b. Did you observe evidence or do you have any prior knowledge that there have been, any <i>pits, ponds, or lagoons</i> located on the <b>property</b> in connection with waste treatment or waste disposal <b>in the past</b> ?		✓	
10a. Is there currently any <i>stained soil</i> on the <b>property</b> ?			✓
10b. Did you observe evidence or do you have any prior knowledge that there has <b>in the past</b> been any stained soil on the <b>property</b> ? Previous project mgr. observed but does not recall - this answer may be <u>unk</u> .	✓		
11a. Are there currently any registered or unregistered <i>storage tanks</i> (above or underground) located on the <b>property</b> ?			✓
11b. Did you observe evidence or do you have any prior knowledge that there have been <b>in the past</b> any registered or unregistered <i>storage tanks</i> (above or underground) located on the <b>property</b> ?		✓	
12a. Are there currently any <i>vent pipes, fill pipes, or access ways</i> indicating a fill pipe protruding from the ground on the <b>property</b> or adjacent to any structure located on the property?			✓
12b. Did you observe evidence or do you have any prior knowledge that there have been <b>in the past</b> any <i>vent pipes, fill pipes</i> or access ways indicating a fill pipe protruding from the ground on the <b>property</b> or adjacent to any structure located on the property?		✓	



<u>Question</u>	<u>Yes</u>	<u>No</u>	<u>Unk</u>
13a. Is there currently evidence of <i>leaks, spills or staining by substances</i> other than water, or foul odors, associated with any flooring, drains, walls, ceilings, or exposed grounds on the <b>property</b> ?			✓
13b. Did you observe evidence or do you have any prior knowledge that there have been <b>in the past</b> any <i>leaks, spills, or staining by substances</i> other than water, or foul odors, associated with any flooring drains, walls, ceilings or exposed grounds on the <b>property</b> ? <i>Same answer as 10b.; spills occurred in some cases off of rail cars.</i>	✓		
14a. If the property is served by a private well or non-public water system, is there evidence or do you have prior knowledge that the well has been designated as contaminated by any government environmental / health agency?		✓	
15. Do you have any knowledge of <i>environmental liens or governmental notification</i> relating to past or recurrent violations of environmental laws with respect to the <b>property</b> or any facility located on the property?		✓	
16a. Have you been informed of the existence of <i>hazardous substances or petroleum products</i> with respect to the <b>property</b> or any facility located on the property? <i>Same as 10b.*</i>	✓		
16b. Have you been informed of the <b>past</b> existence of <i>hazardous substances or petroleum products</i> with respect to the <b>property</b> or any facility located on the property? <i>Same as 10b.*</i>	✓		
17a. Have you been informed of the past existence of <i>environmental violations</i> with respect to the <b>property</b> or any facility located on the property?		✓	

\*We would need to investigate old FEQR reports.



<u>Question</u>	<u>Yes</u>	<u>No</u>	<u>Unk</u>
17b. Ha you been informed of the current existence of <i>environmental violations</i> with respect to the <b>property</b> or any facility located on the property?		✓	
18. Do you have any knowledge of any <i>environmental site assessment</i> of the property or facility that indicated the presence of <i>hazardous substances</i> or <i>petroleum products</i> on, or contamination of, the <b>property</b> or recommended further assessment of the property?			✓
19. Do you know of the any <i>past, threatened, or pending lawsuits</i> or <i>administrative proceedings</i> concerning a release or threatened of any <i>hazardous substance</i> or <i>petroleum products</i> involving the <b>property</b> by owner or occupant of the property?			✓
20a. Does the property <i>discharge waste water</i> (not including sanitary waste or storm water) onto or adjacent to the <b>property</b> and/or into a <b>storm water system</b> ?			✓
20b. Does the property <i>discharge waste water</i> (not including sanitary waste or storm water) onto or adjacent to the <b>property</b> and/or into a <b>sanitary sewer system</b> ?			✓
21. Did you observe evidence or do you have any prior knowledge that any <i>hazardous substances</i> or <i>petroleum products, unidentified waste materials, tires, automotive or industrial batteries, or any other waste materials</i> have been dumped above grade, buried and/or burned on the <b>property</b> ?		✓	
26. Is there a <i>transformer, capacitor, or any hydraulic equipment</i> for which there are any records indicating the presence of <b>PCB's</b> ?			✓



SIGNATURE

It is understood that the information presented in this form is an integral part of the Phase I ESA process and the GFA International will evaluate and rely on this information in the development of the final Phase I ESA Report.

Questionnaire Completed By:

Print/Type Name: ALFRED LURIGADOS  
Title: Director, Corporate Development  
Company: Florida East Coast Industries, LLC  
Address: 2855 LeJeune Rd.  
Coral Gables, FL. 33142  
Phone Number: 305-520-2130 Email: alfred.lurigados@feci.com  
Date: 10-14-14



**ENVIRONMENTAL INFORMATION QUESTIONNAIRE**  
(To be completed during site investigation activities)

**DATE:** October 3, 2014

**PROJECT NAME:** Ludlam Corridor Property

**PROJECT ADDRESS AND LOCATION:** Former 5-Mile Railroad Corridor

Miami, Miami-Dade County, Florida

**CLIENT:** Flagler Development Company, LLC.

**CLIENT ADDRESS:** 2855 Le Juene Road

Coral Gables, Miami, Florida 33134

**CLIENT PHONE NUMBER:** \_\_\_\_\_

**PROPERTY OWNER:** \_\_\_\_\_

Address: \_\_\_\_\_

Phone: \_\_\_\_\_

**PROPERTY MANAGER:** \_\_\_\_\_

Address: \_\_\_\_\_

Phone: \_\_\_\_\_

**OCCUPANTS:** \_\_\_\_\_

Address: \_\_\_\_\_

Phone: \_\_\_\_\_



**Question**

1a. Is the property used for an *industrial* use?

Yes

Observed During Site Visit

No

Unk

1b. Is any *adjoining property* used for an industrial use.

Yes

No

Unk

2a. Did you observe evidence or do you have any prior knowledge the *property* has been used for an industrial use in the past.

Yes

No

Unk

2b. Did you observe evidence or do you have any prior knowledge that any *adjoining property* has been used for an industrial use in the past.

Yes

No

Unk

3a. Is the *property* used as a gasoline station, motor repair facility, commercial printing facility, dry cleaners, photo developing laboratory, junkyard or landfill, or as a waste treatment, storage, disposal, processing, or recycling facility (if applicable, identify which)?

Yes

No

Unk

3b. Is any *adjoining property* used as a gasoline station, motor repair facility, commercial printing facility, dry cleaners, photo developing laboratory, junkyard or landfill, or as a waste treatment, storage, disposal, processing, or recycling facility (if applicable, identify which)?

Yes

No

Unk



**Question**

4a. Did you observe evidence or do you have any prior knowledge that the *property* has been used as a gasoline station, motor repair facility, commercial printing facility, dry cleaners, photo developing laboratory, junkyard or landfill, or as a waste treatment, storage, disposal, processing, or recycling facility (if applicable, identify which)?

4b. Did you observe evidence or do you have any prior knowledge that any *adjoining property* has been used as a gasoline station, motor repair facility, commercial printing facility, dry cleaners, photo developing laboratory, junkyard or landfill, or as a waste treatment, storage, disposal, processing, or recycling facility (if applicable, identify which)?

5a. Are there currently any damaged or discarded automotive or industrial batteries, pesticides, paints, or other chemicals in individual containers of >5 gal (19 L) in volume or 50 gal (190 L) in the aggregate, stored on or used at the *property* or at the facility.

Observed During Site Visit

Yes

No

Unk

Yes

No

Unk

Yes

No

Unk



**Question**

Observed During Site Visit

5b. Did you observe evidence or do you have any prior knowledge that there have been previously any damaged or discarded automotive or industrial batteries, or pesticides, paints, or other chemicals in individual containers of >5 gal (19 L) in volume or 50 gal (190 L) in the aggregate, stored on or used at the *property* or at the facility?

Yes

No

Unk

6a. Are there currently any industrial drums (typically 55 gal (208 L) or sacks of chemicals located on the property or at the facility?

Yes

No

Unk

6b. Did you observe evidence or do you have any prior knowledge that there have been previously any industrial *drums* (typically 55 gal (208 L) or sacks of chemicals located on the property or at the facility?

Yes

No

Unk

7a. Did you observe evidence or do you have any prior knowledge that *fill dirt* has been brought onto the property that originated from a contaminated site?

Yes

No

Unk



**Question**

7b. Did you observe evidence or do you have any prior knowledge that *fill dirt* has been brought onto the property that is of an unknown origin?

8a. Are there currently any *pits, ponds, or lagoons* located on the *property* in connection with waste treatment or waste disposal?

8b. Did you observe evidence or do you have any prior knowledge that there have been previously, any *pits, ponds, or lagoons* located on the property in connection with waste treatment or waste disposal.

9a. Is there currently any stained soil on the *property*.

9b. Did you observe evidence or do you have any prior knowledge that there has been previously, any stained soil on the *property*?

10a. Are there currently any registered or unregistered storage tanks (above or underground) located on the *property*?

Observed During Site Visit

Yes

No

Unk

Yes

No

Unk

Yes

No

Unk

Yes

No

Unk

Yes

No

Unk

Yes

No

Unk



**Question**

10b. Did you observe evidence or do you have any prior knowledge that there have been previously, any registered or unregistered storage tanks (above or underground) located on the *property*.

11a. Are there currently any vent pipes, fill pipes, or access ways indicating a fill pipe protruding from the ground on the *property* or adjacent to any structure located on the *property*?

11b. Did you observe evidence or do you have any prior knowledge that there have been previously, any vent pipes, or access ways indicating a fill pipe protruding from the ground on the *property* or adjacent to any structure located on the *property*?

12a. Is there currently evidence of leaks, spills or staining by substances other than water, or foul odors, associated with any flooring, drains, walls, ceilings, or exposed grounds on the *property*.

Observed During Site Visit

Yes

No

Unk

Yes

No

Unk

Yes

No

Unk

Yes

No

Unk



**Question**

12b. Did you observe evidence or do you have any prior knowledge that there have been previously any leaks, spills, or staining by substances other than water, or foul odors, associated with any flooring drains, walls, ceilings or exposed grounds on the property?

13a. If the property is served by a private well or non-public water system, is there evidence or do you have prior knowledge that contaminants have been identified in the well of system that exceed guidelines applicable to the water system?

13b. If the property is served by a private well or non-public water system, is there evidence or do you have prior knowledge that the well has been designated as contaminated by any government environmental / health agency?

Observed During Site Visit

Yes                       No                       Unk

Yes                       No                       Unk

Yes                       No                       Unk

**Question**

Observed During Site Visit

14. Does the *owner* or *occupant* of the *property* have any knowledge of environmental liens or governmental notification relating to past or recurrent violations of environmental laws with respect to the *property* or any facility located on the *property*?

Yes

No

Unk

15a. Has the *owner* or *occupant* of the *property* been informed of the past existence of *hazardous substances* or *petroleum products* with respect to the *property* or any facility located on the *property*?

Yes

No

Unk

15b. Has the *owner* or *occupant* of the *property* been informed of the current existence of *hazardous substances* or *petroleum products* with respect to the *property* or any facility located on the *property*?

Yes

No

Unk

15c. Has the *owner* or *occupant* of the *property* been informed of the past existence of environmental violations with respect to the *property* or any facility located on the *property*?

Yes

No

Unk



**Question**

15d. Has the *owner* or *occupant* of the *property* been informed of the current existence of environmental violations with respect to the *property* or any facility located on the *property*?

16. Does the *owner* or *occupant* of the *property* or facility have any knowledge of any *environmental site assessment* of the *property* or facility that indicated the presence of *hazardous substances* or *petroleum products* on, or contamination of, the *property* or recommended further assessment of the *property*?

17. Does the *owner* or *occupant* of the *property* know of the any past, threatened, or pending lawsuits or administrative proceedings concerning a release or threatened of any *hazardous substance* or *petroleum products* involving the *property* by owner or occupant of the *property*?

Observed During Site Visit

Yes

No

Unk

Yes

No

Unk

Yes

No

Unk

**Question**

18a. Does the *property* discharge waste water (not including sanitary waste or storm water) onto or adjacent to the property and/or into a storm water system?

18b. Does the *property* discharge waste water (not including sanitary waste or storm water) onto or adjacent to the property and/or into a sanitary sewer system?

19. Did you observe evidence or do you have any prior knowledge that any *hazardous substances* or *petroleum products*, unidentified waste materials, tires, automotive or industrial batteries, or any other waste materials have been dumped above grade, buried and/or burned on the *property*?

20. Is there a transformer, capacitor, or any hydraulic equipment for which there are any records indicating the presence of PCB's?

Observed During Site Visit

Yes

No

Unk

Yes

No

Unk

Yes

No

Unk

Yes

No

Unk



**Government Records / Historical Sources Inquiry**

(See guide, Section 10)

21. Do any of the following Federal government record systems list the property or any property within the search distance noted below:

Database	Approximate Minimum Search Distance, miles (kilometers)		
Federal NPL site list	1.0 (1.6)	<input type="checkbox"/> Yes	<input checked="" type="checkbox"/> No
Federal Delisted NPL site list	0.5 (0.8)	<input type="checkbox"/> Yes	<input checked="" type="checkbox"/> No
Federal CERCLIS list	0.5 (0.8)	<input type="checkbox"/> Yes	<input checked="" type="checkbox"/> No
Federal CERCLIS NFRAP site list	0.5 (0.8)	<input type="checkbox"/> Yes	<input checked="" type="checkbox"/> No
Federal RCRA CORRACTS facilities list	1.0 (1.6)	<input type="checkbox"/> Yes	<input checked="" type="checkbox"/> No
Federal RCRA non-CORRACTS TSD facilities list	0.5 (0.8)	<input type="checkbox"/> Yes	<input checked="" type="checkbox"/> No
Federal RCRA generators list	Property and adjoining properties	<input type="checkbox"/> Yes	<input checked="" type="checkbox"/> No
Federal institutional control/engineering control registries	Property only	<input type="checkbox"/> Yes	<input checked="" type="checkbox"/> No
Federal ERNS list	Property only	<input type="checkbox"/> Yes	<input checked="" type="checkbox"/> No

State and tribal lists of hazardous waste sites identified for investigation or remediation:

Database	Approximate Minimum Search Distance, miles (kilometers)		
State-and tribal equivalent NPL	1.0 (1.6)	<input type="checkbox"/> Yes	<input checked="" type="checkbox"/> No
State-and tribal equivalent CERCLIS	0.5 (0.8)	<input type="checkbox"/> Yes	<input checked="" type="checkbox"/> No
State-and tribal landfill and/or solid waste disposal site lists	0.5 (0.8)	<input type="checkbox"/> Yes	<input checked="" type="checkbox"/> No
State-and tribal leaking storage tanks lists	0.5 (0.8)	<input type="checkbox"/> Yes	<input checked="" type="checkbox"/> No
State-and tribal registered storage tanks lists	Property and adjoining properties	<input type="checkbox"/> Yes	<input checked="" type="checkbox"/> No
State and tribal institutional control/engineering control registries	Property only	<input type="checkbox"/> Yes	<input checked="" type="checkbox"/> No
State and tribal voluntary cleanup sites	0.5 (0.8)	<input type="checkbox"/> Yes	<input checked="" type="checkbox"/> No
State and tribal Brownfield sites	0.5 (0.8)	<input type="checkbox"/> Yes	<input checked="" type="checkbox"/> No

22. Based upon a review of fire insurance maps 10.2.3 or local street directories (10.2.3), all as specified in the guide, are any buildings or other improvements on the property or on an adjoining property identified as having been used for an industrial use or uses likely to lead to contamination of the property?

Yes

No

Unk



**The Site Visit and Government Records and Historical Sources Inquiry questionnaires were completed by:**

Name                   Mónica Doniro  
Title                   Environmental Scientist  
Firm                    GFA INTERNATIONAL  
Address                1215 Wallace Drive  
                            Delray Beach, Florida 33444  
Phone number       (561) 347-0070  
Date                   10/03/2014

Preparer's relationship to site:    Environmental Professional/Assessor  
Preparer's relationship to user:    Consultant


If the preparer(s) is different from the user, complete the following:

Name of User:

User's address:

User's phone number:

Preparer represents that to the best of the preparer's knowledge the above statements and facts are true and correct and to the best of the preparer's actual knowledge no material facts have been suppressed or misstated.

Signature  \_\_\_\_\_

## **APPENDIX B**

Legal Description



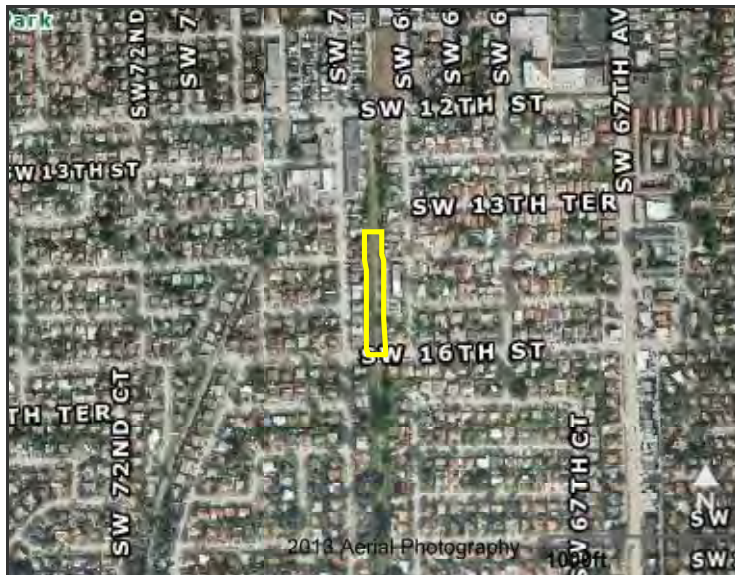


# OFFICE OF THE PROPERTY APPRAISER

## Summary Report

Generated On : 8/11/2014

Property Information	
Folio:	30-4011-018-0080
Property Address:	
Owner	F E C R Y
Mailing Address	7411 FULLERTON ST STE 300 JACKSONVILLE , FL 32256
Primary Zone	8900 INTERIM-AWAIT SPECIFIC ZO
Primary Land Use	0081 VACANT RESIDENTIAL : VACANT LAND
Beds / Baths / Half	0 / 0 / 0
Floors	0
Living Units	0
Actual Area	0 Sq.Ft
Living Area	0 Sq.Ft
Adjusted Area	0 Sq.Ft
Lot Size	62,726 Sq.Ft
Year Built	0



Assessment Information			
Year	2014	2013	2012
Land Value	\$76,839	\$76,839	\$65,862
Building Value	\$0	\$0	\$0
XF Value	\$0	\$0	\$0
Market Value	\$76,839	\$76,839	\$65,862
Assessed Value	\$76,839	\$72,448	\$65,862

Benefits Information				
Benefit	Type	2014	2013	2012
Non-Homestead Cap	Assessment Reduction		\$4,391	

Note: Not all benefits are applicable to all Taxable Values (i.e. County, School Board, City, Regional).

Short Legal Description
11 54 40 1.44 AC
NELSON LAND CO SUB
PB 1-35
STRIP ACROSS BLK 10 DESC BEG
95.60FTW OF NE COR OF BLK 10 SLY

Taxable Value Information			
	2014	2013	2012
<b>County</b>			
Exemption Value	\$0	\$0	\$0
Taxable Value	\$76,839	\$72,448	\$65,862
<b>School Board</b>			
Exemption Value	\$0	\$0	\$0
Taxable Value	\$76,839	\$76,839	\$65,862
<b>City</b>			
Exemption Value	\$0	\$0	\$0
Taxable Value	\$0	\$0	\$0
<b>Regional</b>			
Exemption Value	\$0	\$0	\$0
Taxable Value	\$76,839	\$72,448	\$65,862

Sales Information			
Previous Sale	Price	OR Book-Page	Qualification Description

The Office of the Property Appraiser is continually editing and updating the tax roll. This website may not reflect the most current information on record. The Property Appraiser and Miami-Dade County assumes no liability, see full disclaimer and User Agreement at <http://www.miamidade.gov/info/disclaimer.asp> (<http://www.miamidade.gov/info/disclaimer.asp>)

Version:



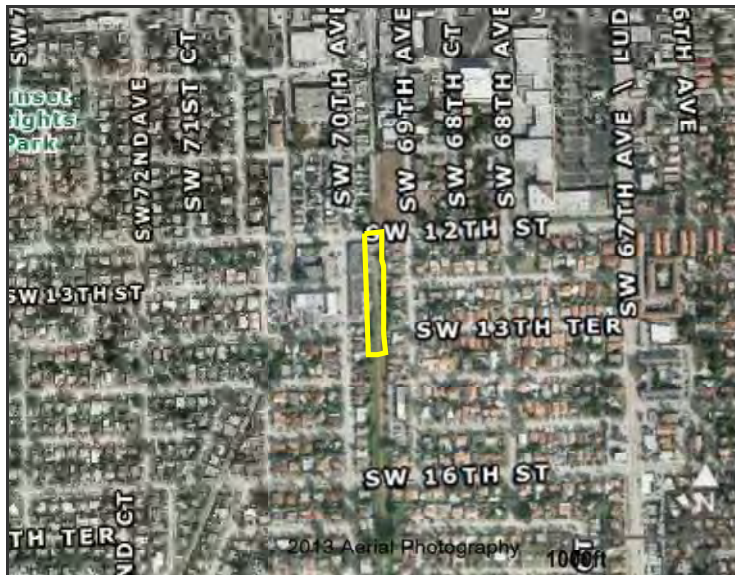


# OFFICE OF THE PROPERTY APPRAISER

## Summary Report

Generated On : 8/11/2014

Property Information	
Folio:	30-4011-018-0040
Property Address:	
Owner	FEC RY
Mailing Address	7411 FULLERTON ST STE 300 JACKSONVILLE , FL 32256
Primary Zone	8900 INTERIM-AWAIT SPECIFIC Z0
Primary Land Use	0081 VACANT RESIDENTIAL : VACANT LAND
Beds / Baths / Half	0 / 0 / 0
Floors	0
Living Units	0
Actual Area	0 Sq.Ft
Living Area	0 Sq.Ft
Adjusted Area	0 Sq.Ft
Lot Size	63,162 Sq.Ft
Year Built	0



Assessment Information			
Year	2014	2013	2012
Land Value	\$77,373	\$77,373	\$66,320
Building Value	\$0	\$0	\$0
XF Value	\$0	\$0	\$0
Market Value	\$77,373	\$77,373	\$66,320
Assessed Value	\$77,373	\$72,952	\$66,320

Benefits Information				
Benefit	Type	2014	2013	2012
Non-Homestead Cap	Assessment Reduction		\$4,421	

Note: Not all benefits are applicable to all Taxable Values (i.e. County, School Board, City, Regional).

Short Legal Description
11 54 40 1.45 AC
NELSON LAND CO SUB
PB 1-35
STRIP ACROSS BLK 7 DESC BEG
96.70FTW OF NE COR OF BLK 7 SLY

Taxable Value Information			
	2014	2013	2012
<b>County</b>			
Exemption Value	\$0	\$0	\$0
Taxable Value	\$77,373	\$72,952	\$66,320
<b>School Board</b>			
Exemption Value	\$0	\$0	\$0
Taxable Value	\$77,373	\$77,373	\$66,320
<b>City</b>			
Exemption Value	\$0	\$0	\$0
Taxable Value	\$0	\$0	\$0
<b>Regional</b>			
Exemption Value	\$0	\$0	\$0
Taxable Value	\$77,373	\$72,952	\$66,320

Sales Information			
Previous Sale	Price	OR Book-Page	Qualification Description

The Office of the Property Appraiser is continually editing and updating the tax roll. This website may not reflect the most current information on record. The Property Appraiser and Miami-Dade County assumes no liability, see full disclaimer and User Agreement at <http://www.miamidade.gov/info/disclaimer.asp> (<http://www.miamidade.gov/info/disclaimer.asp>)

Version:

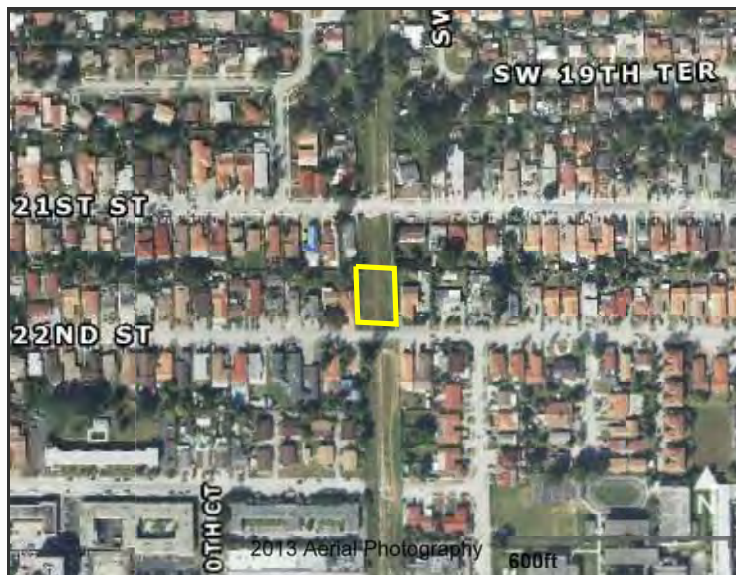


# OFFICE OF THE PROPERTY APPRAISER

## Summary Report

Generated On : 8/11/2014

Property Information	
Folio:	30-4011-019-1100
Property Address:	
Owner	F E C R Y
Mailing Address	7411 FULLERTON ST STE 300 JACKSONVILLE , FL 32256
Primary Zone	8900 INTERIM-AWAIT SPECIFIC ZO
Primary Land Use	0081 VACANT RESIDENTIAL : VACANT LAND
Beds / Baths / Half	0 / 0 / 0
Floors	0
Living Units	0
Actual Area	0 Sq.Ft
Living Area	0 Sq.Ft
Adjusted Area	0 Sq.Ft
Lot Size	15,000 Sq.Ft
Year Built	0



Assessment Information			
Year	2014	2013	2012
Land Value	\$18,375	\$18,375	\$15,750
Building Value	\$0	\$0	\$0
XF Value	\$0	\$0	\$0
Market Value	\$18,375	\$18,375	\$15,750
Assessed Value	\$18,375	\$17,325	\$15,750

Benefits Information				
Benefit	Type	2014	2013	2012
Non-Homestead Cap	Assessment Reduction		\$1,050	

Note: Not all benefits are applicable to all Taxable Values (i.e. County, School Board, City, Regional).

Short Legal Description
CORAL TERRACE SEC 1 PB 14-57 LOT 77 LESS W8FT & LOT 78 BLK B

The Office of the Property Appraiser is continually editing and updating the tax roll. This website may not reflect the most current information on record. The Property Appraiser and Miami-Dade County assumes no liability, see full disclaimer and User Agreement at <http://www.miamidade.gov/info/disclaimer.asp> (<http://www.miamidade.gov/info/disclaimer.asp>)

Version:

Taxable Value Information			
	2014	2013	2012
<b>County</b>			
Exemption Value	\$0	\$0	\$0
Taxable Value	\$18,375	\$17,325	\$15,750
<b>School Board</b>			
Exemption Value	\$0	\$0	\$0
Taxable Value	\$18,375	\$18,375	\$15,750
<b>City</b>			
Exemption Value	\$0	\$0	\$0
Taxable Value	\$0	\$0	\$0
<b>Regional</b>			
Exemption Value	\$0	\$0	\$0
Taxable Value	\$18,375	\$17,325	\$15,750

Sales Information			
Previous Sale	Price	OR Book-Page	Qualification Description

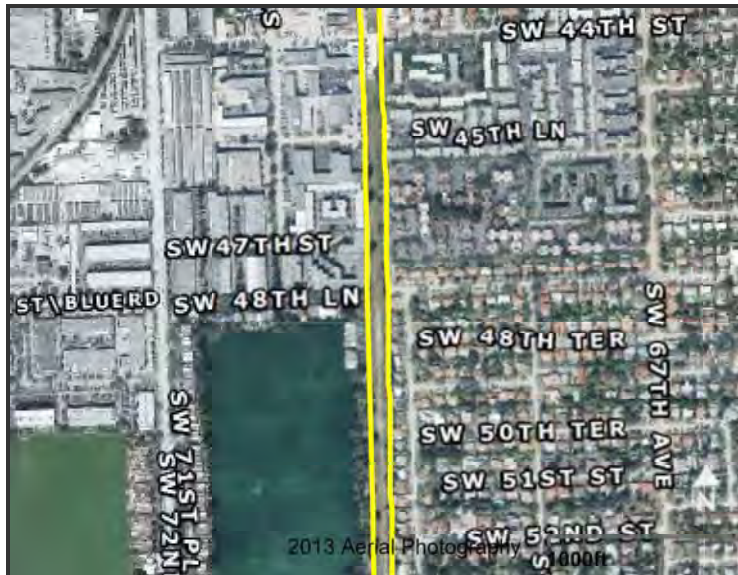


# OFFICE OF THE PROPERTY APPRAISER

## Summary Report

Generated On : 8/11/2014

Property Information	
Folio:	30-4023-000-0500
Property Address:	
Owner	F E C R Y
Mailing Address	7411 FULLERSTON ST STE 300 JACKSONVILLE , FL 32256
Primary Zone	8900 INTERIM-AWAIT SPECIFIC ZO
Primary Land Use	0081 VACANT RESIDENTIAL : VACANT LAND
Beds / Baths / Half	0 / 0 / 0
Floors	0
Living Units	0
Actual Area	0 Sq.Ft
Living Area	0 Sq.Ft
Adjusted Area	0 Sq.Ft
Lot Size	527,947 Sq.Ft
Year Built	0



Assessment Information			
Year	2014	2013	2012
Land Value	\$554,344	\$554,344	\$554,344
Building Value	\$0	\$0	\$0
XF Value	\$0	\$0	\$0
Market Value	\$554,344	\$554,344	\$554,344
Assessed Value	\$554,344	\$554,344	\$554,344

Benefits Information				
Benefit	Type	2014	2013	2012
Note: Not all benefits are applicable to all Taxable Values (i.e. County, School Board, City, Regional).				

Short Legal Description
23 54 40 12.12 AC 100FT F E C R/W ACROSS SEC LYG ON E1/2 OF SEC

Taxable Value Information			
	2014	2013	2012
<b>County</b>			
Exemption Value	\$0	\$0	\$0
Taxable Value	\$554,344	\$554,344	\$554,344
<b>School Board</b>			
Exemption Value	\$0	\$0	\$0
Taxable Value	\$554,344	\$554,344	\$554,344
<b>City</b>			
Exemption Value	\$0	\$0	\$0
Taxable Value	\$0	\$0	\$0
<b>Regional</b>			
Exemption Value	\$0	\$0	\$0
Taxable Value	\$554,344	\$554,344	\$554,344

Sales Information			
Previous Sale	Price	OR Book-Page	Qualification Description

The Office of the Property Appraiser is continually editing and updating the tax roll. This website may not reflect the most current information on record. The Property Appraiser and Miami-Dade County assumes no liability, see full disclaimer and User Agreement at <http://www.miamidade.gov/info/disclaimer.asp> (<http://www.miamidade.gov/info/disclaimer.asp>)

Version:



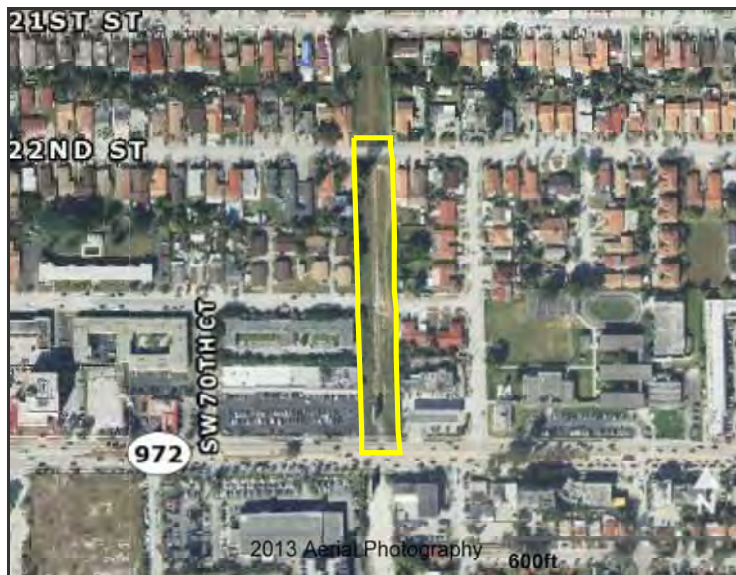


# OFFICE OF THE PROPERTY APPRAISER

## Summary Report

Generated On : 8/11/2014

Property Information	
Folio:	30-4011-000-0050
Property Address:	
Owner	F E C R Y
Mailing Address	PO BOX 1048 SAINT AUGUSTINE , FL 32085
Primary Zone	8900 INTERIM-AWAIT SPECIFIC ZO
Primary Land Use	0081 VACANT RESIDENTIAL : VACANT LAND
Beds / Baths / Half	0 / 0 / 0
Floors	0
Living Units	0
Actual Area	0 Sq.Ft
Living Area	0 Sq.Ft
Adjusted Area	0 Sq.Ft
Lot Size	244,371 Sq.Ft
Year Built	0



Assessment Information			
Year	2014	2013	2012
Land Value	\$299,354	\$299,354	\$256,590
Building Value	\$0	\$0	\$0
XF Value	\$0	\$0	\$0
Market Value	\$299,354	\$299,354	\$256,590
Assessed Value	\$299,354	\$282,249	\$256,590

Benefits Information				
Benefit	Type	2014	2013	2012
Non-Homestead Cap	Assessment Reduction		\$17,105	

Note: Not all benefits are applicable to all Taxable Values (i.e. County, School Board, City, Regional).

Short Legal Description
11 54 40 5.61 AC STRIP AS IN DB 352-120 STRIP AS IN DB 370-253 STRIP AS IN DB 368-5

Taxable Value Information			
	2014	2013	2012
<b>County</b>			
Exemption Value	\$0	\$0	\$0
Taxable Value	\$299,354	\$282,249	\$256,590
<b>School Board</b>			
Exemption Value	\$0	\$0	\$0
Taxable Value	\$299,354	\$299,354	\$256,590
<b>City</b>			
Exemption Value	\$0	\$0	\$0
Taxable Value	\$0	\$0	\$0
<b>Regional</b>			
Exemption Value	\$0	\$0	\$0
Taxable Value	\$299,354	\$282,249	\$256,590

Sales Information			
Previous Sale	Price	OR Book-Page	Qualification Description

The Office of the Property Appraiser is continually editing and updating the tax roll. This website may not reflect the most current information on record. The Property Appraiser and Miami-Dade County assumes no liability, see full disclaimer and User Agreement at <http://www.miamidade.gov/info/disclaimer.asp> (<http://www.miamidade.gov/info/disclaimer.asp>)

Version:

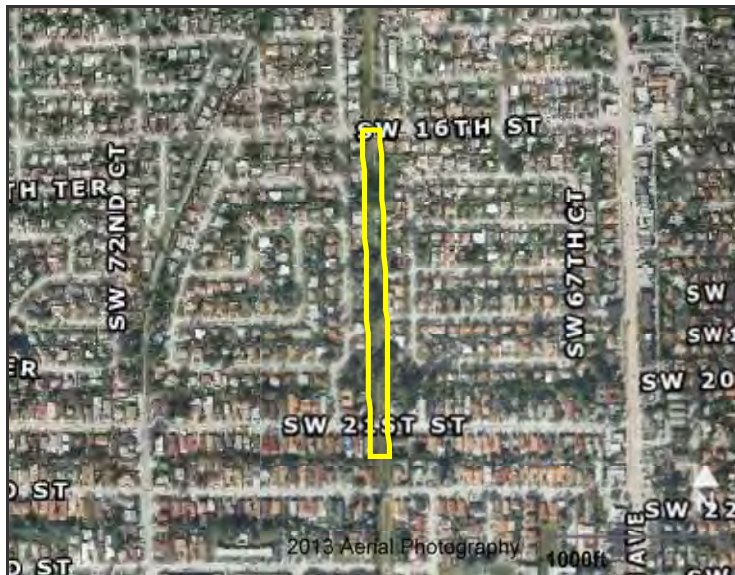


# OFFICE OF THE PROPERTY APPRAISER

## Summary Report

Generated On : 8/11/2014

Property Information	
Folio:	30-4011-000-0050
Property Address:	
Owner	F E C R Y
Mailing Address	PO BOX 1048 SAINT AUGUSTINE , FL 32085
Primary Zone	8900 INTERIM-AWAIT SPECIFIC ZO
Primary Land Use	0081 VACANT RESIDENTIAL : VACANT LAND
Beds / Baths / Half	0 / 0 / 0
Floors	0
Living Units	0
Actual Area	0 Sq.Ft
Living Area	0 Sq.Ft
Adjusted Area	0 Sq.Ft
Lot Size	244,371 Sq.Ft
Year Built	0



Assessment Information			
Year	2014	2013	2012
Land Value	\$299,354	\$299,354	\$256,590
Building Value	\$0	\$0	\$0
XF Value	\$0	\$0	\$0
Market Value	\$299,354	\$299,354	\$256,590
Assessed Value	\$299,354	\$282,249	\$256,590

Benefits Information				
Benefit	Type	2014	2013	2012
Non-Homestead Cap	Assessment Reduction		\$17,105	

Note: Not all benefits are applicable to all Taxable Values (i.e. County, School Board, City, Regional).

Short Legal Description
11 54 40 5.61 AC STRIP AS IN DB 352-120 STRIP AS IN DB 370-253 STRIP AS IN DB 368-5

Taxable Value Information			
	2014	2013	2012
<b>County</b>			
Exemption Value	\$0	\$0	\$0
Taxable Value	\$299,354	\$282,249	\$256,590
<b>School Board</b>			
Exemption Value	\$0	\$0	\$0
Taxable Value	\$299,354	\$299,354	\$256,590
<b>City</b>			
Exemption Value	\$0	\$0	\$0
Taxable Value	\$0	\$0	\$0
<b>Regional</b>			
Exemption Value	\$0	\$0	\$0
Taxable Value	\$299,354	\$282,249	\$256,590

Sales Information			
Previous Sale	Price	OR Book-Page	Qualification Description

The Office of the Property Appraiser is continually editing and updating the tax roll. This website may not reflect the most current information on record. The Property Appraiser and Miami-Dade County assumes no liability, see full disclaimer and User Agreement at <http://www.miamidade.gov/info/disclaimer.asp> (<http://www.miamidade.gov/info/disclaimer.asp>)

Version:

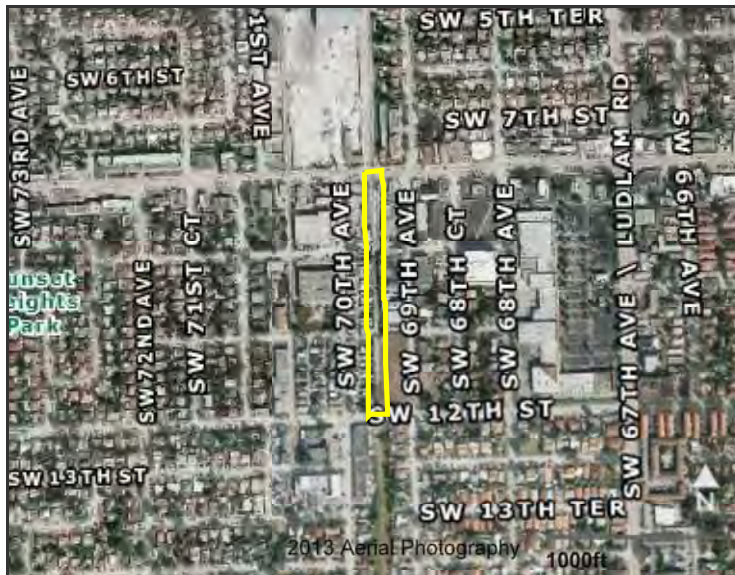


# OFFICE OF THE PROPERTY APPRAISER

## Summary Report

Generated On : 8/11/2014

Property Information	
Folio:	30-4011-000-0050
Property Address:	
Owner	F E C R Y
Mailing Address	PO BOX 1048 SAINT AUGUSTINE , FL 32085
Primary Zone	8900 INTERIM-AWAIT SPECIFIC ZO
Primary Land Use	0081 VACANT RESIDENTIAL : VACANT LAND
Beds / Baths / Half	0 / 0 / 0
Floors	0
Living Units	0
Actual Area	0 Sq.Ft
Living Area	0 Sq.Ft
Adjusted Area	0 Sq.Ft
Lot Size	244,371 Sq.Ft
Year Built	0



Assessment Information			
Year	2014	2013	2012
Land Value	\$299,354	\$299,354	\$256,590
Building Value	\$0	\$0	\$0
XF Value	\$0	\$0	\$0
Market Value	\$299,354	\$299,354	\$256,590
Assessed Value	\$299,354	\$282,249	\$256,590

Benefits Information				
Benefit	Type	2014	2013	2012
Non-Homestead Cap	Assessment Reduction		\$17,105	

Note: Not all benefits are applicable to all Taxable Values (i.e. County, School Board, City, Regional).

Short Legal Description
11 54 40 5.61 AC STRIP AS IN DB 352-120 STRIP AS IN DB 370-253 STRIP AS IN DB 368-5

Taxable Value Information			
	2014	2013	2012
<b>County</b>			
Exemption Value	\$0	\$0	\$0
Taxable Value	\$299,354	\$282,249	\$256,590
<b>School Board</b>			
Exemption Value	\$0	\$0	\$0
Taxable Value	\$299,354	\$299,354	\$256,590
<b>City</b>			
Exemption Value	\$0	\$0	\$0
Taxable Value	\$0	\$0	\$0
<b>Regional</b>			
Exemption Value	\$0	\$0	\$0
Taxable Value	\$299,354	\$282,249	\$256,590

Sales Information			
Previous Sale	Price	OR Book-Page	Qualification Description

The Office of the Property Appraiser is continually editing and updating the tax roll. This website may not reflect the most current information on record. The Property Appraiser and Miami-Dade County assumes no liability, see full disclaimer and User Agreement at <http://www.miamidade.gov/info/disclaimer.asp> (<http://www.miamidade.gov/info/disclaimer.asp>)

Version:



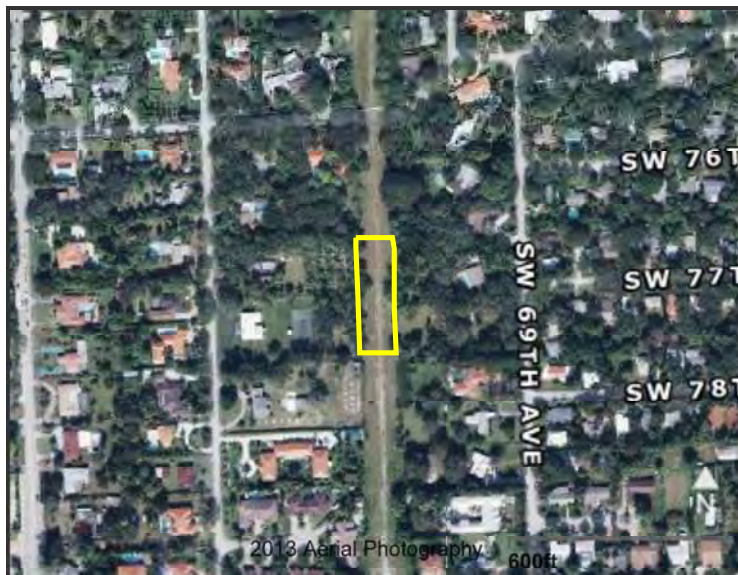


# OFFICE OF THE PROPERTY APPRAISER

## Summary Report

Generated On : 8/11/2014

Property Information	
Folio:	30-4035-000-1440
Property Address:	
Owner	F E C R R
Mailing Address	7411 FULLERTON ST STE 300 JACKSONVILLE , FL 32256
Primary Zone	0000
Primary Land Use	9862 CENTRALLY ASSESSED : RAILROAD ASSESSMENT
Beds / Baths / Half	0 / 0 / 0
Floors	0
Living Units	0
Actual Area	0 Sq.Ft
Living Area	0 Sq.Ft
Adjusted Area	0 Sq.Ft
Lot Size	0 Sq.Ft
Year Built	0



Assessment Information			
Year	2014	2013	2012
Land Value	\$0	\$0	\$0
Building Value	\$0	\$0	\$0
XF Value	\$0	\$0	\$0
Market Value	\$0	\$0	\$0
Assessed Value	\$0	\$0	\$0

Benefits Information				
Benefit	Type	2014	2013	2012
Note: Not all benefits are applicable to all Taxable Values (i.e. County, School Board, City, Regional).				

Short Legal Description
35 54 40 .76 AC TRACT PER DB 408-297

Taxable Value Information			
	2014	2013	2012
<b>County</b>			
Exemption Value	\$0	\$0	\$0
Taxable Value	\$0	\$0	\$0
<b>School Board</b>			
Exemption Value	\$0	\$0	\$0
Taxable Value	\$0	\$0	\$0
<b>City</b>			
Exemption Value	\$0	\$0	\$0
Taxable Value	\$0	\$0	\$0
<b>Regional</b>			
Exemption Value	\$0	\$0	\$0
Taxable Value	\$0	\$0	\$0

Sales Information			
Previous Sale	Price	OR Book-Page	Qualification Description

The Office of the Property Appraiser is continually editing and updating the tax roll. This website may not reflect the most current information on record. The Property Appraiser and Miami-Dade County assumes no liability, see full disclaimer and User Agreement at <http://www.miamidade.gov/info/disclaimer.asp> (<http://www.miamidade.gov/info/disclaimer.asp>)

Version:

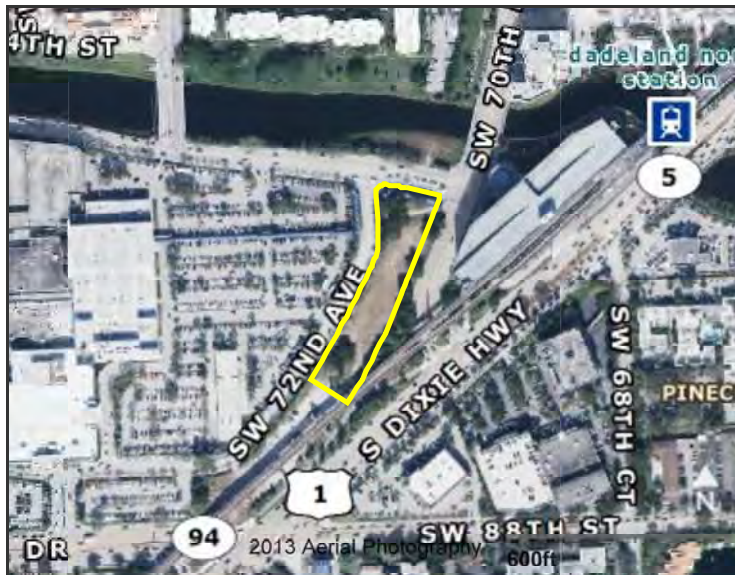


# OFFICE OF THE PROPERTY APPRAISER

## Summary Report

Generated On : 8/11/2014

Property Information	
Folio:	30-4035-000-1430
Property Address:	
Owner	FEC RR CO % M O BAGLEY
Mailing Address	PO BOX 1048 ST AUGUSTINE , FL 32085
Primary Zone	6114 DKUC CORE SUB DISTRICT
Primary Land Use	4081 VACANT LAND - INDUSTRIAL : VACANT LAND
Beds / Baths / Half	0 / 0 / 0
Floors	0
Living Units	0
Actual Area	0 Sq.Ft
Living Area	0 Sq.Ft
Adjusted Area	0 Sq.Ft
Lot Size	105,851 Sq.Ft
Year Built	0



Assessment Information			
Year	2014	2013	2012
Land Value	\$10,585	\$10,585	\$10,585
Building Value	\$0	\$0	\$0
XF Value	\$0	\$0	\$0
Market Value	\$10,585	\$10,585	\$10,585
Assessed Value	\$10,585	\$10,585	\$10,585

Benefits Information				
Benefit	Type	2014	2013	2012
Note: Not all benefits are applicable to all Taxable Values (i.e. County, School Board, City, Regional).				

Short Legal Description
35 54 40 2.43 AC 100FT FEC R/W ACROSS SEC LESS LEASE TO HALLETT MOTORS INC & LESS PARCE #75 000.56

Taxable Value Information			
	2014	2013	2012
<b>County</b>			
Exemption Value	\$0	\$0	\$0
Taxable Value	\$10,585	\$10,585	\$10,585
<b>School Board</b>			
Exemption Value	\$0	\$0	\$0
Taxable Value	\$10,585	\$10,585	\$10,585
<b>City</b>			
Exemption Value	\$0	\$0	\$0
Taxable Value	\$0	\$0	\$0
<b>Regional</b>			
Exemption Value	\$0	\$0	\$0
Taxable Value	\$10,585	\$10,585	\$10,585

Sales Information			
Previous Sale	Price	OR Book-Page	Qualification Description

The Office of the Property Appraiser is continually editing and updating the tax roll. This website may not reflect the most current information on record. The Property Appraiser and Miami-Dade County assumes no liability, see full disclaimer and User Agreement at <http://www.miamidade.gov/info/disclaimer.asp> (<http://www.miamidade.gov/info/disclaimer.asp>)

Version:

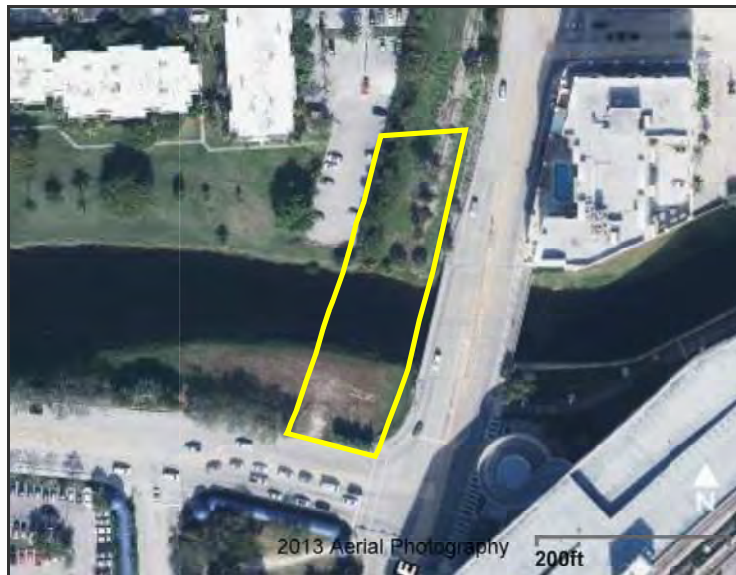


# OFFICE OF THE PROPERTY APPRAISER

## Summary Report

Generated On : 8/11/2014

Property Information	
Folio:	30-4035-000-1430
Property Address:	
Owner	FEC RR CO % M O BAGLEY
Mailing Address	PO BOX 1048 ST AUGUSTINE , FL 32085
Primary Zone	6114 DKUC CORE SUB DISTRICT
Primary Land Use	4081 VACANT LAND - INDUSTRIAL : VACANT LAND
Beds / Baths / Half	0 / 0 / 0
Floors	0
Living Units	0
Actual Area	0 Sq.Ft
Living Area	0 Sq.Ft
Adjusted Area	0 Sq.Ft
Lot Size	105,851 Sq.Ft
Year Built	0



Assessment Information			
Year	2014	2013	2012
Land Value	\$10,585	\$10,585	\$10,585
Building Value	\$0	\$0	\$0
XF Value	\$0	\$0	\$0
Market Value	\$10,585	\$10,585	\$10,585
Assessed Value	\$10,585	\$10,585	\$10,585

Benefits Information				
Benefit	Type	2014	2013	2012
Note: Not all benefits are applicable to all Taxable Values (i.e. County, School Board, City, Regional).				

Short Legal Description
35 54 40 2.43 AC 100FT FEC R/W ACROSS SEC LESS LEASE TO HALLETT MOTORS INC & LESS PARCE #75 000.56

Taxable Value Information			
	2014	2013	2012
<b>County</b>			
Exemption Value	\$0	\$0	\$0
Taxable Value	\$10,585	\$10,585	\$10,585
<b>School Board</b>			
Exemption Value	\$0	\$0	\$0
Taxable Value	\$10,585	\$10,585	\$10,585
<b>City</b>			
Exemption Value	\$0	\$0	\$0
Taxable Value	\$0	\$0	\$0
<b>Regional</b>			
Exemption Value	\$0	\$0	\$0
Taxable Value	\$10,585	\$10,585	\$10,585

Sales Information			
Previous Sale	Price	OR Book-Page	Qualification Description

The Office of the Property Appraiser is continually editing and updating the tax roll. This website may not reflect the most current information on record. The Property Appraiser and Miami-Dade County assumes no liability, see full disclaimer and User Agreement at <http://www.miamidade.gov/info/disclaimer.asp> (<http://www.miamidade.gov/info/disclaimer.asp>)

Version:



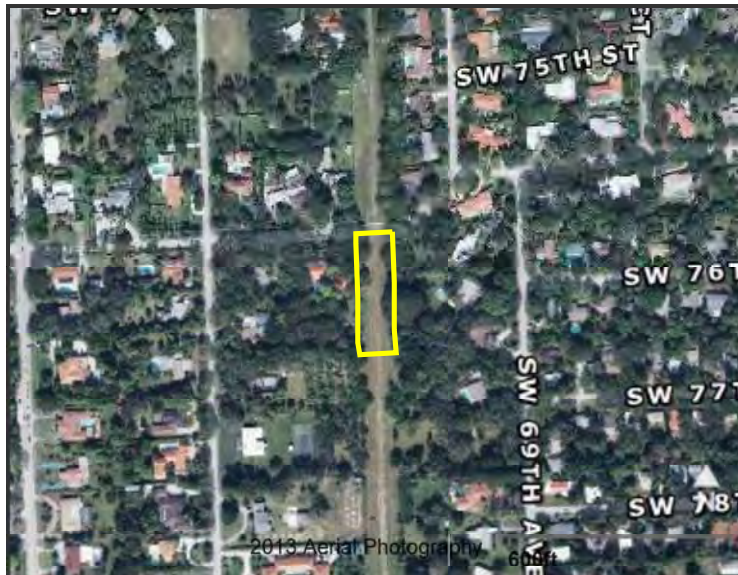


# OFFICE OF THE PROPERTY APPRAISER

## Summary Report

Generated On : 8/11/2014

Property Information	
Folio:	30-4035-000-1330
Property Address:	
Owner	F E C R Y
Mailing Address	7411 FULLERTON ST STE 300 JACKSONVILLE , FL 32256
Primary Zone	2300 ESTATES - 1 ACRE
Primary Land Use	0081 VACANT RESIDENTIAL : VACANT LAND
Beds / Baths / Half	0 / 0 / 0
Floors	0
Living Units	0
Actual Area	0 Sq.Ft
Living Area	0 Sq.Ft
Adjusted Area	0 Sq.Ft
Lot Size	33,105.6 Sq.Ft
Year Built	0



Assessment Information			
Year	2014	2013	2012
Land Value	\$760	\$760	\$760
Building Value	\$0	\$0	\$0
XF Value	\$0	\$0	\$0
Market Value	\$760	\$760	\$760
Assessed Value	\$760	\$760	\$760

Benefits Information				
Benefit	Type	2014	2013	2012
Note: Not all benefits are applicable to all Taxable Values (i.e. County, School Board, City, Regional).				

Short Legal Description
35 54 40 .76 AC STRIP AS IN DEED BOOK 372-345

Taxable Value Information			
	2014	2013	2012
<b>County</b>			
Exemption Value	\$0	\$0	\$0
Taxable Value	\$760	\$760	\$760
<b>School Board</b>			
Exemption Value	\$0	\$0	\$0
Taxable Value	\$760	\$760	\$760
<b>City</b>			
Exemption Value	\$0	\$0	\$0
Taxable Value	\$0	\$0	\$0
<b>Regional</b>			
Exemption Value	\$0	\$0	\$0
Taxable Value	\$760	\$760	\$760

Sales Information			
Previous Sale	Price	OR Book-Page	Qualification Description

The Office of the Property Appraiser is continually editing and updating the tax roll. This website may not reflect the most current information on record. The Property Appraiser and Miami-Dade County assumes no liability, see full disclaimer and User Agreement at <http://www.miamidade.gov/info/disclaimer.asp> (<http://www.miamidade.gov/info/disclaimer.asp>)

Version:

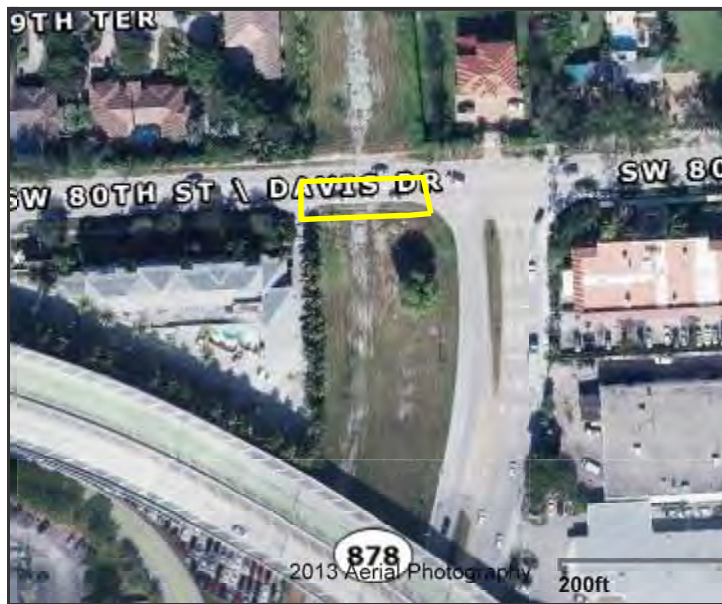


# OFFICE OF THE PROPERTY APPRAISER

## Summary Report

Generated On : 8/12/

Property Information	
Folio:	30-4035-000-1320
Property Address:	
Owner	F E C R Y % M O BAGLEY
Mailing Address	PO BOX 1048 ST AUGUSTINE , FL 32085
Primary Zone	6114 DKUC CORE SUB DISTRICT
Primary Land Use	4081 VACANT LAND - INDUSTRIAL : VACANT LAND
Beds / Baths / Half	0 / 0 / 0
Floors	0
Living Units	0
Actual Area	0 Sq.Ft
Living Area	0 Sq.Ft
Adjusted Area	0 Sq.Ft
Lot Size	24,394 Sq.Ft
Year Built	0



Assessment Information			
Year	2014	2013	2012
Land Value	\$2,439	\$2,439	\$2,439
Building Value	\$0	\$0	\$0
XF Value	\$0	\$0	\$0
Market Value	\$2,439	\$2,439	\$2,439
Assessed Value	\$2,439	\$2,439	\$2,439

Benefits Information				
Benefit	Type	2014	2013	2012
Note: Not all benefits are applicable to all Taxable Values (i.e. County, School Board, City, Regional).				

Short Legal Description
35 54 40 0.56 AC TRACT AS IN DEED BOOK 368-122

Taxable Value Information			
	2014	2013	2012
<b>County</b>			
Exemption Value	\$0	\$0	
Taxable Value	\$2,439	\$2,439	\$2,439
<b>School Board</b>			
Exemption Value	\$0	\$0	
Taxable Value	\$2,439	\$2,439	\$2,439
<b>City</b>			
Exemption Value	\$0	\$0	
Taxable Value	\$0	\$0	
<b>Regional</b>			
Exemption Value	\$0	\$0	
Taxable Value	\$2,439	\$2,439	\$2,439

Sales Information			
Previous Sale	Price	OR Book-Page	Qualification Description

The Office of the Property Appraiser is continually editing and updating the tax roll. This website may not reflect the most current information on record. The Property Appraiser and Miami-Dade County assumes no liability, see full disclaimer and User Agreement at <http://www.miamidade.gov/info/disclaimer.asp> (<http://www.miamidade.gov/info/disclaimer.asp>)

Version:

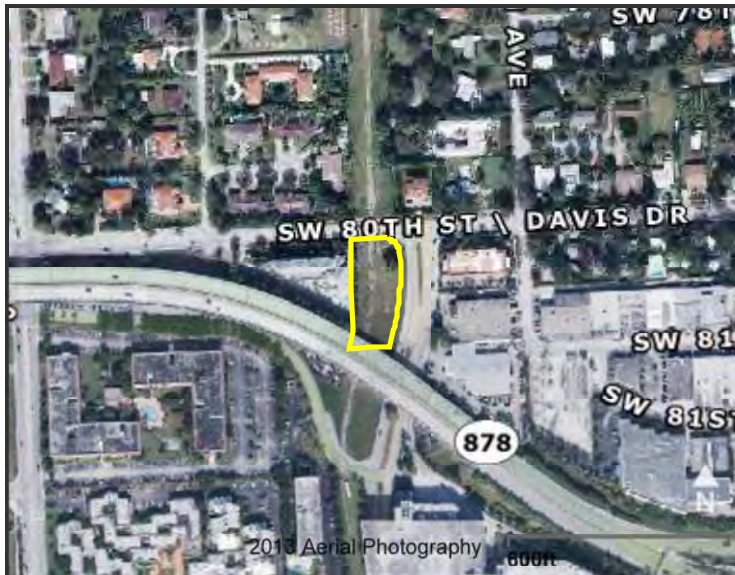


# OFFICE OF THE PROPERTY APPRAISER

## Summary Report

Generated On : 8/11/2014

Property Information	
Folio:	30-4035-000-1320
Property Address:	
Owner	F E C R Y % M O BAGLEY
Mailing Address	PO BOX 1048 ST AUGUSTINE , FL 32085
Primary Zone	6114 DKUC CORE SUB DISTRICT
Primary Land Use	4081 VACANT LAND - INDUSTRIAL : VACANT LAND
Beds / Baths / Half	0 / 0 / 0
Floors	0
Living Units	0
Actual Area	0 Sq.Ft
Living Area	0 Sq.Ft
Adjusted Area	0 Sq.Ft
Lot Size	24,394 Sq.Ft
Year Built	0



Assessment Information			
Year	2014	2013	2012
Land Value	\$2,439	\$2,439	\$2,439
Building Value	\$0	\$0	\$0
XF Value	\$0	\$0	\$0
Market Value	\$2,439	\$2,439	\$2,439
Assessed Value	\$2,439	\$2,439	\$2,439

Benefits Information				
Benefit	Type	2014	2013	2012
Note: Not all benefits are applicable to all Taxable Values (i.e. County, School Board, City, Regional).				

Short Legal Description
35 54 40 0.56 AC TRACT AS IN DEED BOOK 368-122

Taxable Value Information			
	2014	2013	2012
<b>County</b>			
Exemption Value	\$0	\$0	\$0
Taxable Value	\$2,439	\$2,439	\$2,439
<b>School Board</b>			
Exemption Value	\$0	\$0	\$0
Taxable Value	\$2,439	\$2,439	\$2,439
<b>City</b>			
Exemption Value	\$0	\$0	\$0
Taxable Value	\$0	\$0	\$0
<b>Regional</b>			
Exemption Value	\$0	\$0	\$0
Taxable Value	\$2,439	\$2,439	\$2,439

Sales Information			
Previous Sale	Price	OR Book-Page	Qualification Description

The Office of the Property Appraiser is continually editing and updating the tax roll. This website may not reflect the most current information on record. The Property Appraiser and Miami-Dade County assumes no liability, see full disclaimer and User Agreement at <http://www.miamidade.gov/info/disclaimer.asp> (<http://www.miamidade.gov/info/disclaimer.asp>)

Version:





# OFFICE OF THE PROPERTY APPRAISER

## Summary Report

Generated On : 8/12/2014

Property Information	
Folio:	30-4035-000-1280
Property Address:	
Owner	F E C R Y % M O BAGLEY
Mailing Address	PO BOX 1048 ST AUGUSTINE , FL 32085
Primary Zone	2300 ESTATES - 1 ACRE
Primary Land Use	0081 VACANT RESIDENTIAL : VACANT LAND
Beds / Baths / Half	0 / 0 / 0
Floors	0
Living Units	0
Actual Area	0 Sq.Ft
Living Area	0 Sq.Ft
Adjusted Area	0 Sq.Ft
Lot Size	67,953.6 Sq.Ft
Year Built	0



Assessment Information			
Year	2014	2013	2012
Land Value	\$1,560	\$1,560	\$1,560
Building Value	\$0	\$0	\$0
XF Value	\$0	\$0	\$0
Market Value	\$1,560	\$1,560	\$1,560
Assessed Value	\$1,560	\$1,560	\$1,560

Benefits Information				
Benefit	Type	2014	2013	2012
Note: Not all benefits are applicable to all Taxable Values (i.e. County, School Board, City, Regional).				

Short Legal Description
35 54 40 1.56 AC STRIP AS IN DEED BOOK 452-261

Taxable Value Information			
	2014	2013	2012
<b>County</b>			
Exemption Value	\$0	\$0	\$0
Taxable Value	\$1,560	\$1,560	\$1,560
<b>School Board</b>			
Exemption Value	\$0	\$0	\$0
Taxable Value	\$1,560	\$1,560	\$1,560
<b>City</b>			
Exemption Value	\$0	\$0	\$0
Taxable Value	\$0	\$0	\$0
<b>Regional</b>			
Exemption Value	\$0	\$0	\$0
Taxable Value	\$1,560	\$1,560	\$1,560

Sales Information			
Previous Sale	Price	OR Book-Page	Qualification Description

The Office of the Property Appraiser is continually editing and updating the tax roll. This website may not reflect the most current information on record. The Property Appraiser and Miami-Dade County assumes no liability, see full disclaimer and User Agreement at <http://www.miamidade.gov/info/disclaimer.asp> (<http://www.miamidade.gov/info/disclaimer.asp>)

Version:

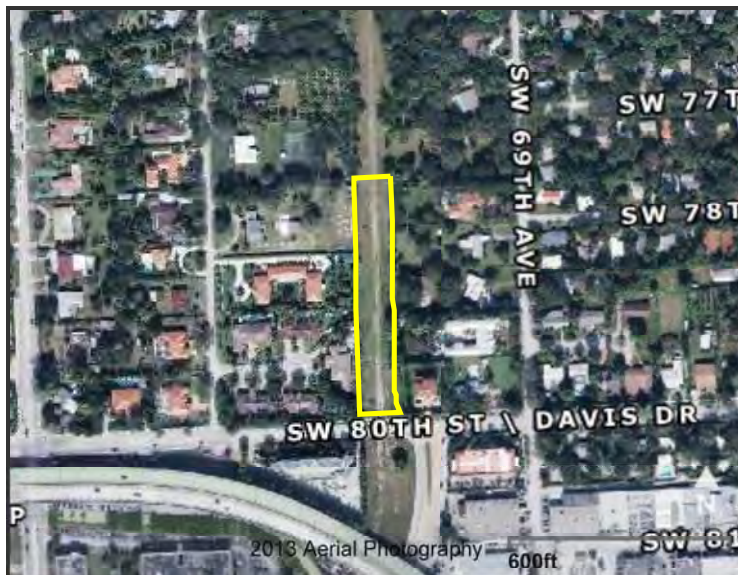


# OFFICE OF THE PROPERTY APPRAISER

## Summary Report

Generated On : 8/11/2014

Property Information	
Folio:	30-4035-000-1280
Property Address:	
Owner	F E C R Y % M O BAGLEY
Mailing Address	PO BOX 1048 ST AUGUSTINE , FL 32085
Primary Zone	2300 ESTATES - 1 ACRE
Primary Land Use	0081 VACANT RESIDENTIAL : VACANT LAND
Beds / Baths / Half	0 / 0 / 0
Floors	0
Living Units	0
Actual Area	0 Sq.Ft
Living Area	0 Sq.Ft
Adjusted Area	0 Sq.Ft
Lot Size	67,953.6 Sq.Ft
Year Built	0



Assessment Information			
Year	2014	2013	2012
Land Value	\$1,560	\$1,560	\$1,560
Building Value	\$0	\$0	\$0
XF Value	\$0	\$0	\$0
Market Value	\$1,560	\$1,560	\$1,560
Assessed Value	\$1,560	\$1,560	\$1,560

Benefits Information				
Benefit	Type	2014	2013	2012
Note: Not all benefits are applicable to all Taxable Values (i.e. County, School Board, City, Regional).				

Short Legal Description
35 54 40 1.56 AC STRIP AS IN DEED BOOK 452-261

Taxable Value Information			
	2014	2013	2012
<b>County</b>			
Exemption Value	\$0	\$0	\$0
Taxable Value	\$1,560	\$1,560	\$1,560
<b>School Board</b>			
Exemption Value	\$0	\$0	\$0
Taxable Value	\$1,560	\$1,560	\$1,560
<b>City</b>			
Exemption Value	\$0	\$0	\$0
Taxable Value	\$0	\$0	\$0
<b>Regional</b>			
Exemption Value	\$0	\$0	\$0
Taxable Value	\$1,560	\$1,560	\$1,560

Sales Information			
Previous Sale	Price	OR Book-Page	Qualification Description

The Office of the Property Appraiser is continually editing and updating the tax roll. This website may not reflect the most current information on record. The Property Appraiser and Miami-Dade County assumes no liability, see full disclaimer and User Agreement at <http://www.miamidade.gov/info/disclaimer.asp> (<http://www.miamidade.gov/info/disclaimer.asp>)

Version:

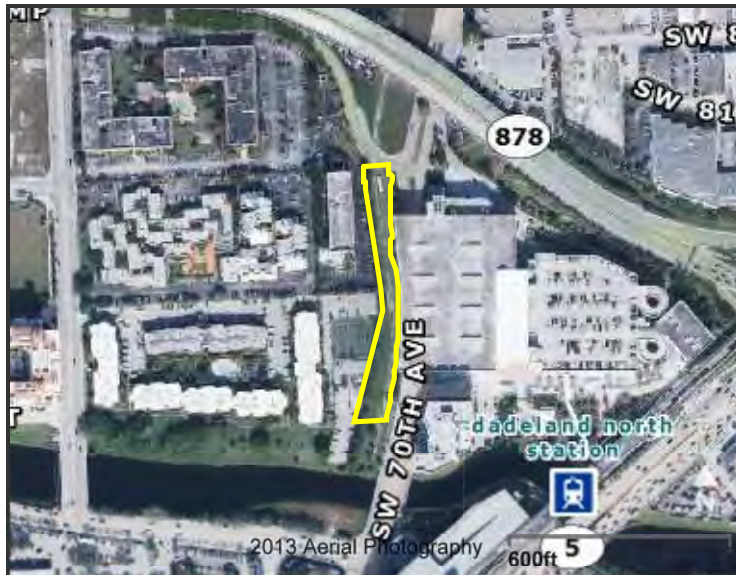


# OFFICE OF THE PROPERTY APPRAISER

## Summary Report

Generated On : 8/11/2014

Property Information	
Folio:	30-4035-000-1170
Property Address:	
Owner	F E C R Y % M O BAGLEY
Mailing Address	PO BOX 1048 ST AUGUSTINE , FL 32085
Primary Zone	6114 DKUC CORE SUB DISTRICT
Primary Land Use	4081 VACANT LAND - INDUSTRIAL : VACANT LAND
Beds / Baths / Half	0 / 0 / 0
Floors	0
Living Units	0
Actual Area	0 Sq.Ft
Living Area	0 Sq.Ft
Adjusted Area	0 Sq.Ft
Lot Size	336,719 Sq.Ft
Year Built	0



Assessment Information			
Year	2014	2013	2012
Land Value	\$33,672	\$33,672	\$33,672
Building Value	\$0	\$0	\$0
XF Value	\$0	\$0	\$0
Market Value	\$33,672	\$33,672	\$33,672
Assessed Value	\$33,672	\$33,672	\$33,672

Benefits Information				
Benefit	Type	2014	2013	2012
Note: Not all benefits are applicable to all Taxable Values (i.e. County, School Board, City, Regional).				

Short Legal Description
35 54 40 7.73 AC
ALL THAT PT OF SE1/4 OF NW1/4 OF
SE1/4 - BEG NW COR OF SD DESC TH
S LY331.96FT TH ELY TO W/L OF FEC
BELT LINE TH SWLY ALG SD W/L TO

Taxable Value Information			
	2014	2013	2012
<b>County</b>			
Exemption Value	\$0	\$0	\$0
Taxable Value	\$33,672	\$33,672	\$33,672
<b>School Board</b>			
Exemption Value	\$0	\$0	\$0
Taxable Value	\$33,672	\$33,672	\$33,672
<b>City</b>			
Exemption Value	\$0	\$0	\$0
Taxable Value	\$0	\$0	\$0
<b>Regional</b>			
Exemption Value	\$0	\$0	\$0
Taxable Value	\$33,672	\$33,672	\$33,672

Sales Information			
Previous Sale	Price	OR Book-Page	Qualification Description

The Office of the Property Appraiser is continually editing and updating the tax roll. This website may not reflect the most current information on record. The Property Appraiser and Miami-Dade County assumes no liability, see full disclaimer and User Agreement at <http://www.miamidade.gov/info/disclaimer.asp>

Version:





# OFFICE OF THE PROPERTY APPRAISER

## Summary Report

Generated On : 8/11/2014

Property Information	
Folio:	30-4035-000-1080
Property Address:	
Owner	F E C R Y % M O BAGLEY
Mailing Address	PO BOX 1048 ST AUGUSTINE , FL 32085
Primary Zone	6114 DKUC CORE SUB DISTRICT
Primary Land Use	4081 VACANT LAND - INDUSTRIAL : VACANT LAND
Beds / Baths / Half	0 / 0 / 0
Floors	0
Living Units	0
Actual Area	0 Sq.Ft
Living Area	0 Sq.Ft
Adjusted Area	0 Sq.Ft
Lot Size	131,987 Sq.Ft
Year Built	0



Assessment Information			
Year	2014	2013	2012
Land Value	\$13,199	\$13,199	\$13,199
Building Value	\$0	\$0	\$0
XF Value	\$0	\$0	\$0
Market Value	\$13,199	\$13,199	\$13,199
Assessed Value	\$13,199	\$13,199	\$13,199

Benefits Information				
Benefit	Type	2014	2013	2012
Note: Not all benefits are applicable to all Taxable Values (i.e. County, School Board, City, Regional).				

Short Legal Description
35 54 40 3.03 AC
S1/2 OF NE1/4 OF NW1/4 OF SE1/4
LESS BEG NE COR OF S1/2 OF NE1/4
OF NW1/4 OF SE1/4 TH S269.59FT
NWLY-SWLY300.4FT N19 DEG W

Taxable Value Information			
	2014	2013	2012
<b>County</b>			
Exemption Value	\$0	\$0	\$0
Taxable Value	\$13,199	\$13,199	\$13,199
<b>School Board</b>			
Exemption Value	\$0	\$0	\$0
Taxable Value	\$13,199	\$13,199	\$13,199
<b>City</b>			
Exemption Value	\$0	\$0	\$0
Taxable Value	\$0	\$0	\$0
<b>Regional</b>			
Exemption Value	\$0	\$0	\$0
Taxable Value	\$13,199	\$13,199	\$13,199

Sales Information			
Previous Sale	Price	OR Book-Page	Qualification Description

The Office of the Property Appraiser is continually editing and updating the tax roll. This website may not reflect the most current information on record. The Property Appraiser and Miami-Dade County assumes no liability, see full disclaimer and User Agreement at <http://www.miamidade.gov/info/disclaimer.asp>

Version:

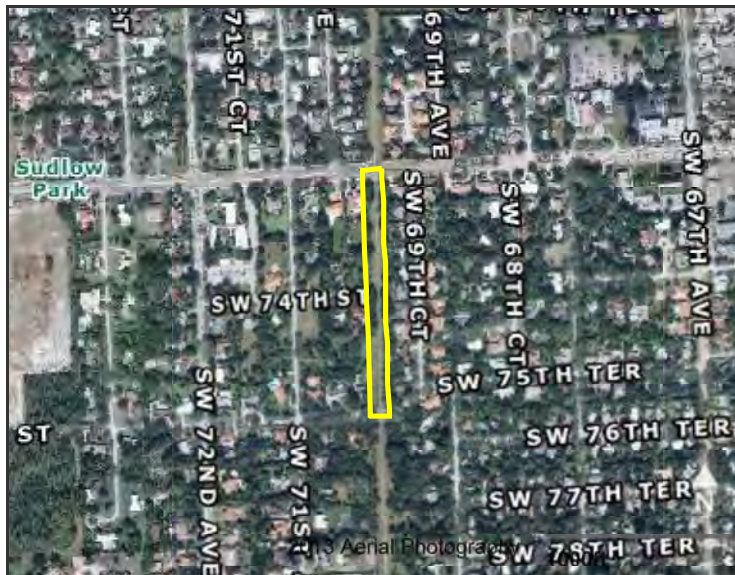


# OFFICE OF THE PROPERTY APPRAISER

## Summary Report

Generated On : 8/11/2014

Property Information	
Folio:	30-4035-000-0210
Property Address:	
Owner	F E C R Y
Mailing Address	7411 FULLERTON ST STE 300 JACKSONVILLE , FL 32256
Primary Zone	2300 ESTATES - 1 ACRE
Primary Land Use	0081 VACANT RESIDENTIAL : VACANT LAND
Beds / Baths / Half	0 / 0 / 0
Floors	0
Living Units	0
Actual Area	0 Sq.Ft
Living Area	0 Sq.Ft
Adjusted Area	0 Sq.Ft
Lot Size	138,085.2 Sq.Ft
Year Built	0



Assessment Information			
Year	2014	2013	2012
Land Value	\$3,170	\$3,170	\$3,170
Building Value	\$0	\$0	\$0
XF Value	\$0	\$0	\$0
Market Value	\$3,170	\$3,170	\$3,170
Assessed Value	\$3,170	\$3,170	\$3,170

Benefits Information				
Benefit	Type	2014	2013	2012
Note: Not all benefits are applicable to all Taxable Values (i.e. County, School Board, City, Regional).				

Short Legal Description
35 54 40 3.17 AC 100FT STRIP ALONG EAST SIDE OF W1/2 OF E1/2 OF NW1/4 OF NE1/4

Taxable Value Information			
	2014	2013	2012
<b>County</b>			
Exemption Value	\$0	\$0	\$0
Taxable Value	\$3,170	\$3,170	\$3,170
<b>School Board</b>			
Exemption Value	\$0	\$0	\$0
Taxable Value	\$3,170	\$3,170	\$3,170
<b>City</b>			
Exemption Value	\$0	\$0	\$0
Taxable Value	\$0	\$0	\$0
<b>Regional</b>			
Exemption Value	\$0	\$0	\$0
Taxable Value	\$3,170	\$3,170	\$3,170

Sales Information			
Previous Sale	Price	OR Book-Page	Qualification Description

The Office of the Property Appraiser is continually editing and updating the tax roll. This website may not reflect the most current information on record. The Property Appraiser and Miami-Dade County assumes no liability, see full disclaimer and User Agreement at <http://www.miamidade.gov/info/disclaimer.asp> (<http://www.miamidade.gov/info/disclaimer.asp>)

Version:

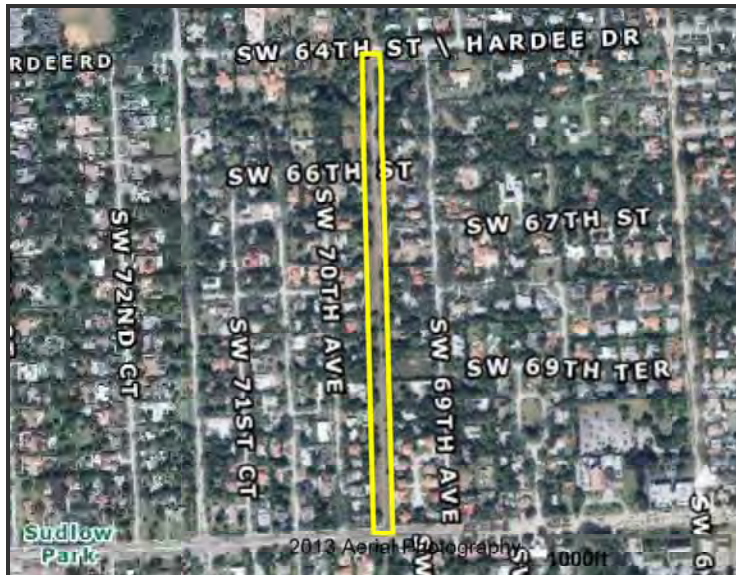


# OFFICE OF THE PROPERTY APPRAISER

## Summary Report

Generated On : 8/11/2014

Property Information	
Folio:	30-4026-000-0190
Property Address:	
Owner	F E C R Y
Mailing Address	7411 FULLERTON ST STE 300 JACKSONVILLE , FL 32256
Primary Zone	0100 SINGLE FAMILY - GENERAL
Primary Land Use	0081 VACANT RESIDENTIAL : VACANT LAND
Beds / Baths / Half	0 / 0 / 0
Floors	0
Living Units	0
Actual Area	0 Sq.Ft
Living Area	0 Sq.Ft
Adjusted Area	0 Sq.Ft
Lot Size	11,107.8 Sq.Ft
Year Built	0



Assessment Information			
Year	2014	2013	2012
Land Value	\$255	\$255	\$255
Building Value	\$0	\$0	\$0
XF Value	\$0	\$0	\$0
Market Value	\$255	\$255	\$255
Assessed Value	\$255	\$255	\$255

Benefits Information				
Benefit	Type	2014	2013	2012
Note: Not all benefits are applicable to all Taxable Values (i.e. County, School Board, City, Regional).				

Short Legal Description
26 54 40 100FT FEC R/W IN E1/2 OF SECTION FAU 09 4026 000 0190

Taxable Value Information			
	2014	2013	2012
<b>County</b>			
Exemption Value	\$0	\$0	\$0
Taxable Value	\$255	\$255	\$255
<b>School Board</b>			
Exemption Value	\$0	\$0	\$0
Taxable Value	\$255	\$255	\$255
<b>City</b>			
Exemption Value	\$0	\$0	\$0
Taxable Value	\$0	\$0	\$0
<b>Regional</b>			
Exemption Value	\$0	\$0	\$0
Taxable Value	\$255	\$255	\$255

Sales Information			
Previous Sale	Price	OR Book-Page	Qualification Description

The Office of the Property Appraiser is continually editing and updating the tax roll. This website may not reflect the most current information on record. The Property Appraiser and Miami-Dade County assumes no liability, see full disclaimer and User Agreement at <http://www.miamidade.gov/info/disclaimer.asp> (<http://www.miamidade.gov/info/disclaimer.asp>)

Version:



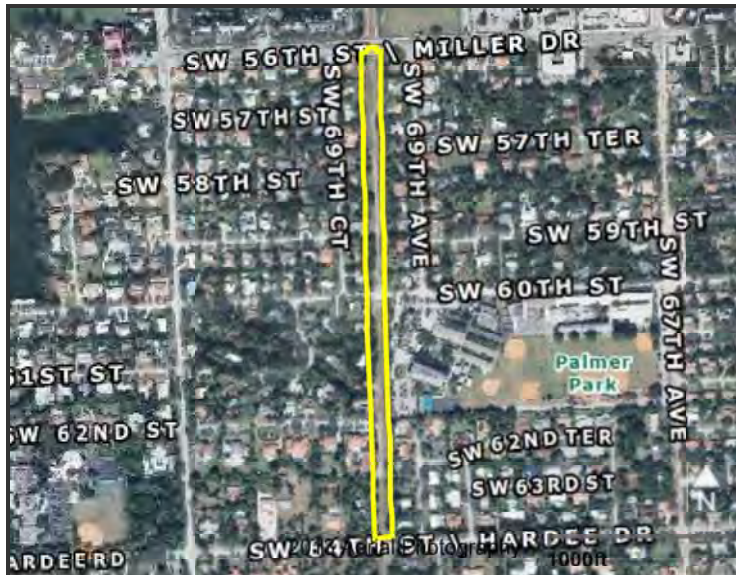


# OFFICE OF THE PROPERTY APPRAISER

## Summary Report

Generated On : 8/11/2014

Property Information	
Folio:	30-4026-000-0190
Property Address:	
Owner	F E C R Y
Mailing Address	7411 FULLERTON ST STE 300 JACKSONVILLE , FL 32256
Primary Zone	0100 SINGLE FAMILY - GENERAL
Primary Land Use	0081 VACANT RESIDENTIAL : VACANT LAND
Beds / Baths / Half	0 / 0 / 0
Floors	0
Living Units	0
Actual Area	0 Sq.Ft
Living Area	0 Sq.Ft
Adjusted Area	0 Sq.Ft
Lot Size	11,107.8 Sq.Ft
Year Built	0



Assessment Information			
Year	2014	2013	2012
Land Value	\$255	\$255	\$255
Building Value	\$0	\$0	\$0
XF Value	\$0	\$0	\$0
Market Value	\$255	\$255	\$255
Assessed Value	\$255	\$255	\$255

Benefits Information				
Benefit	Type	2014	2013	2012
Note: Not all benefits are applicable to all Taxable Values (i.e. County, School Board, City, Regional).				

Short Legal Description
26 54 40 100FT FEC R/W IN E1/2 OF SECTION FAU 09 4026 000 0190

Taxable Value Information			
	2014	2013	2012
<b>County</b>			
Exemption Value	\$0	\$0	\$0
Taxable Value	\$255	\$255	\$255
<b>School Board</b>			
Exemption Value	\$0	\$0	\$0
Taxable Value	\$255	\$255	\$255
<b>City</b>			
Exemption Value	\$0	\$0	\$0
Taxable Value	\$0	\$0	\$0
<b>Regional</b>			
Exemption Value	\$0	\$0	\$0
Taxable Value	\$255	\$255	\$255

Sales Information			
Previous Sale	Price	OR Book-Page	Qualification Description

The Office of the Property Appraiser is continually editing and updating the tax roll. This website may not reflect the most current information on record. The Property Appraiser and Miami-Dade County assumes no liability, see full disclaimer and User Agreement at <http://www.miamidade.gov/info/disclaimer.asp> (<http://www.miamidade.gov/info/disclaimer.asp>)

Version:

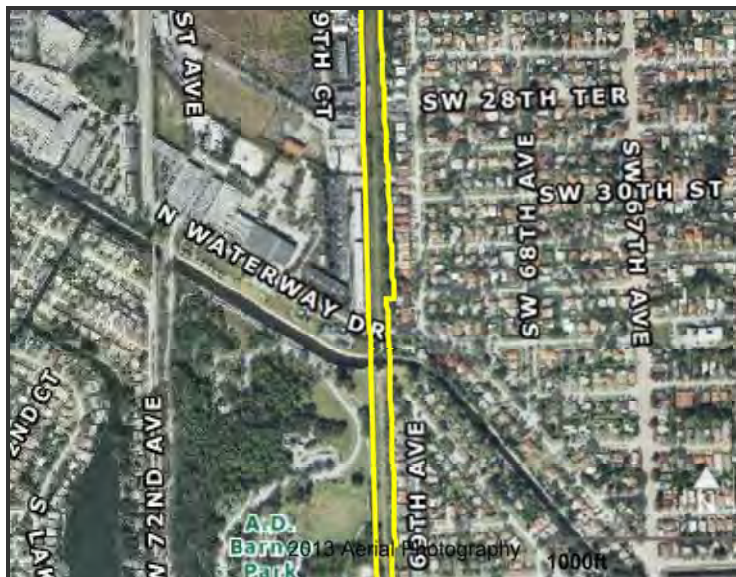


# OFFICE OF THE PROPERTY APPRAISER

## Summary Report

Generated On : 8/11/2014

Property Information	
Folio:	30-4014-000-0070
Property Address:	
Owner	FEC RAILWAY CO
Mailing Address	PO BOX 1048 ST AUGUSTINE , FL 32085
Primary Zone	8900 INTERIM-AWAIT SPECIFIC ZO
Primary Land Use	0081 VACANT RESIDENTIAL : VACANT LAND
Beds / Baths / Half	0 / 0 / 0
Floors	0
Living Units	0
Actual Area	0 Sq.Ft
Living Area	0 Sq.Ft
Adjusted Area	0 Sq.Ft
Lot Size	551,034 Sq.Ft
Year Built	0



Assessment Information			
Year	2014	2013	2012
Land Value	\$578,586	\$578,586	\$578,586
Building Value	\$0	\$0	\$0
XF Value	\$0	\$0	\$0
Market Value	\$578,586	\$578,586	\$578,586
Assessed Value	\$578,586	\$578,586	\$578,586

Benefits Information				
Benefit	Type	2014	2013	2012
Note: Not all benefits are applicable to all Taxable Values (i.e. County, School Board, City, Regional).				

Short Legal Description
14 54 40 12.65 AC M/L
BEG SE COR OF SW1/4 OF SE1/4 TH
W182.3FT N1342.4FT E56.4FT
N1345FT E20.5FT NLY2678.60FT TO
THE N/L OF SEC W78.7FT SLY5366FT

Taxable Value Information			
	2014	2013	2012
<b>County</b>			
Exemption Value	\$0	\$0	\$0
Taxable Value	\$578,586	\$578,586	\$578,586
<b>School Board</b>			
Exemption Value	\$0	\$0	\$0
Taxable Value	\$578,586	\$578,586	\$578,586
<b>City</b>			
Exemption Value	\$0	\$0	\$0
Taxable Value	\$0	\$0	\$0
<b>Regional</b>			
Exemption Value	\$0	\$0	\$0
Taxable Value	\$578,586	\$578,586	\$578,586

Sales Information			
Previous Sale	Price	OR Book-Page	Qualification Description

The Office of the Property Appraiser is continually editing and updating the tax roll. This website may not reflect the most current information on record. The Property Appraiser and Miami-Dade County assumes no liability, see full disclaimer and User Agreement at <http://www.miamidade.gov/info/disclaimer.asp> (<http://www.miamidade.gov/info/disclaimer.asp>)

Version:

## **APPENDIX C**

### Site Photographs





**APPENDIX C – SITE PHOTOGRAPHS**  
Ludlam Corridor Property  
Former 5-Mile Railroad Corridor  
Miami, Miami-Dade County, Florida  
**GFA INTERNATIONALPROJECT No.: 14-1663.01**



**1:** View of the north face of the subject property from Zone 2.




**2:** Partial view of the east boundary of the subject property from Southwest 24<sup>th</sup> Street.

**APPENDIX C – SITE PHOTOGRAPHS**  
Ludlam Corridor Property  
Former 5-Mile Railroad Corridor  
Miami, Miami-Dade County, Florida  
**GFA INTERNATIONALPROJECT No.: 14-1663.01**



**3:** View of the south boundary of the subject property from the vicinity of North Kendall Drive.



**4:** Partial view of the southwestern boundary of the subject property from southwest 85<sup>th</sup> Street.



**APPENDIX C – SITE PHOTOGRAPHS**  
Ludlam Corridor Property  
Former 5-Mile Railroad Corridor  
Miami, Miami-Dade County, Florida  
**GFA INTERNATIONALPROJECT No.: 14-1663.01**



**5:** View of the interior of H&M Auto Repair, located at 2675 Southwest 69<sup>th</sup> Court.



**6:** View of the undeveloped lot located south of Southwest 80<sup>th</sup> Street, currently used as a fenced construction site.



**APPENDIX C – SITE PHOTOGRAPHS**  
Ludlam Corridor Property  
Former 5-Mile Railroad Corridor  
Miami, Miami-Dade County, Florida  
**GFA INTERNATIONALPROJECT No.: 14-1663.01**



**7:** View of commercial/industrial properties partially operating within the subject property's boundaries.



**8:** View of commercial/industrial properties partially operating within the subject property's boundaries.

**APPENDIX C – SITE PHOTOGRAPHS**  
Ludlam Corridor Property  
Former 5-Mile Railroad Corridor  
Miami, Miami-Dade County, Florida  
**GFA INTERNATIONALPROJECT No.: 14-1663.01**



**9:** View of commercial/industrial properties partially operating within the subject property's boundaries.



**10:** View of concrete patch located approximately 250 feet north of Southwest 40<sup>th</sup> Street.



**APPENDIX C – SITE PHOTOGRAPHS**  
Ludlam Corridor Property  
Former 5-Mile Railroad Corridor  
Miami, Miami-Dade County, Florida  
**GFA INTERNATIONALPROJECT No.: 14-1663.01**



**11:** View of the spur located in the vicinity of the former Dyplast



**12:** Stained soil located in the spur located in the vicinity of the former Dyplast.



**APPENDIX C – SITE PHOTOGRAPHS**  
Ludlam Corridor Property  
Former 5-Mile Railroad Corridor  
Miami, Miami-Dade County, Florida  
**GFA INTERNATIONALPROJECT No.: 14-1663.01**



**13: Adjacent north: Zone 2.**



**14: Adjacent east: Commercial/Industrial development**

**APPENDIX C – SITE PHOTOGRAPHS**  
Ludlam Corridor Property  
Former 5-Mile Railroad Corridor  
Miami, Miami-Dade County, Florida  
**GFA INTERNATIONALPROJECT No.: 14-1663.01**



**15: Adjacent south: Commercial properties.**



**16: Adjacent west: Industrial/commercial properties.**

## **APPENDIX D**

### Environmental Lien Report





No Environmental Lien Report was provided during the course of this  
Phase I ESA



## **APPENDIX E**

EDR<sup>®</sup> Inc. Database Report



**Ludlam Corridor Property 5-Mile**  
Miami, FL 33155

Inquiry Number: 04034348.2r  
August 12, 2014

## EDR DataMap™ Area Study



***Thank you for your business.***  
Please contact EDR at 1-800-352-0050  
with any questions or comments.

**Disclaimer - Copyright and Trademark Notice**

This Report contains certain information obtained from a variety of public and other sources reasonably available to Environmental Data Resources, Inc. It cannot be concluded from this Report that coverage information for the target and surrounding properties does not exist from other sources. **NO WARRANTY EXPRESSED OR IMPLIED, IS MADE WHATSOEVER IN CONNECTION WITH THIS REPORT. ENVIRONMENTAL DATA RESOURCES, INC. SPECIFICALLY DISCLAIMS THE MAKING OF ANY SUCH WARRANTIES, INCLUDING WITHOUT LIMITATION, MERCHANTABILITY OR FITNESS FOR A PARTICULAR USE OR PURPOSE. ALL RISK IS ASSUMED BY THE USER. IN NO EVENT SHALL ENVIRONMENTAL DATA RESOURCES, INC. BE LIABLE TO ANYONE, WHETHER ARISING OUT OF ERRORS OR OMISSIONS, NEGLIGENCE, ACCIDENT OR ANY OTHER CAUSE, FOR ANY LOSS OF DAMAGE, INCLUDING, WITHOUT LIMITATION, SPECIAL, INCIDENTAL, CONSEQUENTIAL, OR EXEMPLARY DAMAGES. ANY LIABILITY ON THE PART OF ENVIRONMENTAL DATA RESOURCES, INC. IS STRICTLY LIMITED TO A REFUND OF THE AMOUNT PAID FOR THIS REPORT.** Purchaser accepts this Report "AS IS". Any analyses, estimates, ratings, environmental risk levels or risk codes provided in this Report are provided for illustrative purposes only, and are not intended to provide, nor should they be interpreted as providing any facts regarding, or prediction or forecast of, any environmental risk for any property. Only a Phase I Environmental Site Assessment performed by an environmental professional can provide information regarding the environmental risk for any property. Additionally, the information provided in this Report is not to be construed as legal advice.

Copyright 2014 by Environmental Data Resources, Inc. All rights reserved. Reproduction in any media or format, in whole or in part, of any report or map of Environmental Data Resources, Inc., or its affiliates, is prohibited without prior written permission.

EDR and its logos (including Sanborn and Sanborn Map) are trademarks of Environmental Data Resources, Inc. or its affiliates. All other trademarks used herein are the property of their respective owners.

# EXECUTIVE SUMMARY

## TARGET PROPERTY INFORMATION

### ADDRESS

MIAMI, FL 33155  
MIAMI, FL 33155

## DATABASES WITH NO MAPPED SITES

No mapped sites were found in EDR's search of available ("reasonably ascertainable ") government records within the requested search area for the following databases:

### FEDERAL RECORDS

NPL	National Priority List
Proposed NPL	Proposed National Priority List Sites
Delisted NPL	National Priority List Deletions
NPL LIENS	Federal Superfund Liens
LIENS 2	CERCLA Lien Information
CORRACTS	Corrective Action Report
RCRA-TSDF	RCRA - Treatment, Storage and Disposal
RCRA-LQG	RCRA - Large Quantity Generators
US ENG CONTROLS	Engineering Controls Sites List
US INST CONTROL	Sites with Institutional Controls
ERNS	Emergency Response Notification System
HMIRS	Hazardous Materials Information Reporting System
DOT OPS	Incident and Accident Data
US CDL	Clandestine Drug Labs
US BROWNFIELDS	A Listing of Brownfields Sites
DOD	Department of Defense Sites
FUDS	Formerly Used Defense Sites
LUCIS	Land Use Control Information System
CONSENT	Superfund (CERCLA) Consent Decrees
ROD	Records Of Decision
UMTRA	Uranium Mill Tailings Sites
DEBRIS REGION 9	Torres Martinez Reservation Illegal Dump Site Locations
ODI	Open Dump Inventory
US MINES	Mines Master Index File
TRIS	Toxic Chemical Release Inventory System
TSCA	Toxic Substances Control Act
FTTS	FIFRA/ TSCA Tracking System - FIFRA (Federal Insecticide, Fungicide, & Rodenticide Act)/TSCA (Toxic Substances Control Act)
HIST FTTS	FIFRA/TSCA Tracking System Administrative Case Listing
SSTS	Section 7 Tracking Systems
MLTS	Material Licensing Tracking System
RADINFO	Radiation Information Database
RAATS	RCRA Administrative Action Tracking System
RMP	Risk Management Plans
PCB TRANSFORMER	PCB Transformer Registration Database

## EXECUTIVE SUMMARY

PRP.....	Potentially Responsible Parties
US HIST CDL.....	National Clandestine Laboratory Register
US FIN ASSUR.....	Financial Assurance Information
COAL ASH DOE.....	Steam-Electric Plant Operation Data
SCRD DRYCLEANERS.....	State Coalition for Remediation of Drycleaners Listing
LEAD SMELTERS.....	Lead Smelter Sites
FEMA UST.....	Underground Storage Tank Listing
US AIRS.....	Aerometric Information Retrieval System Facility Subsystem
2020 COR ACTION.....	2020 Corrective Action Program List
EPA WATCH LIST.....	EPA WATCH LIST
COAL ASH EPA.....	Coal Combustion Residues Surface Impoundments List
FEDERAL FACILITY.....	Federal Facility Site Information listing

### STATE AND LOCAL RECORDS

SHWS.....	Florida's State-Funded Action Sites
SWRCY.....	Recycling Centers
LAST.....	Leaking Aboveground Storage Tank Listing
SPILLS.....	Oil and Hazardous Materials Incidents
ENG CONTROLS.....	Institutional Controls Registry
INST CONTROL.....	Institutional Controls Registry
VCP.....	Voluntary Cleanup Sites
DEDB.....	Ethylene Dibromide Database Results
FL Cattle Dip. Vats.....	Cattle Dipping Vats

### TRIBAL RECORDS

INDIAN RESERV.....	Indian Reservations
INDIAN ODI.....	Report on the Status of Open Dumps on Indian Lands
INDIAN LUST.....	Leaking Underground Storage Tanks on Indian Land
INDIAN UST.....	Underground Storage Tanks on Indian Land
INDIAN VCP.....	Voluntary Cleanup Priority Listing

### EDR PROPRIETARY RECORDS

EDR MGP.....	EDR Proprietary Manufactured Gas Plants
RGA LF.....	Recovered Government Archive Solid Waste Facilities List
RGA HWS.....	Recovered Government Archive State Hazardous Waste Facilities List

### SURROUNDING SITES: SEARCH RESULTS

Surrounding sites were identified.

Page numbers and map identification numbers refer to the EDR Radius Map report where detailed data on individual sites can be reviewed.

Sites listed in ***bold italics*** are in multiple databases.

Unmappable (orphan) sites are not considered in the foregoing analysis.

### FEDERAL RECORDS

CERCLIS: The Comprehensive Environmental Response, Compensation and Liability Information System contains data on potentially hazardous waste sites that have been reported to the USEPA by states, municipalities, private companies and private persons, pursuant to Section 103 of the Comprehensive



## EXECUTIVE SUMMARY

Environmental Response, Compensation and Liability Act (CERCLA). CERCLIS contains sites which are either proposed to or on the National Priorities List (NPL) and sites which are in the screening and assessment phase for possible inclusion on the NPL.

A review of the CERCLIS list, as provided by EDR, and dated 10/25/2013 has revealed that there is 1 CERCLIS site within the searched area.

<u>Site</u>	<u>Address</u>	<u>Map ID</u>	<u>Page</u>
OOLITE DUMP	4811 SW 72ND AVE	37	551

CERC-NFRAP: Archived sites are sites that have been removed and archived from the inventory of CERCLIS sites. Archived status indicates that, to the best of EPA's knowledge, assessment at a site has been completed and that EPA has determined no further steps will be taken to list this site on the National Priorities List (NPL), unless information indicates this decision was not appropriate or other considerations require a recommendation for listing at a later time. This decision does not necessarily mean that there is no hazard associated with a given site; it only means that, based upon available information, the location is not judged to be a potential NPL site.

A review of the CERC-NFRAP list, as provided by EDR, and dated 10/25/2013 has revealed that there is 1 CERC-NFRAP site within the searched area.

<u>Site</u>	<u>Address</u>	<u>Map ID</u>	<u>Page</u>
<i>DAVIDSON LUMBER CO.</i>	<i>7000 CORAL WAY</i>	<i>22</i>	<i>332</i>

RCRA-SQG: RCRAInfo is EPA's comprehensive information system, providing access to data supporting the Resource Conservation and Recovery Act (RCRA) of 1976 and the Hazardous and Solid Waste Amendments (HSWA) of 1984. The database includes selective information on sites which generate, transport, store, treat and/or dispose of hazardous waste as defined by the Resource Conservation and Recovery Act (RCRA). Small quantity generators (SQGs) generate between 100 kg and 1,000 kg of hazardous waste per month.

A review of the RCRA-SQG list, as provided by EDR, and dated 03/11/2014 has revealed that there are 27 RCRA-SQG sites within the searched area.

<u>Site</u>	<u>Address</u>	<u>Map ID</u>	<u>Page</u>
<i>DADE COUNTY SOUTH TRANS EAST</i>	<i>7009 SW 4TH ST</i>	<i>2</i>	<i>36</i>
DADE COUNTY TRANSPORTATION FAC	7011 SW 4TH ST	2	38
<i>DADE COUNTY STORES &amp; MAIL DIST</i>	<i>7001 SW 4TH ST</i>	<i>2</i>	<i>70</i>
CHARLIES PAINT & BODY	7006 SW 13TH ST	9	153
EUROCAR PAINT & BODY	1280-SW-70 AV	9	156
<i>VIVA LIZ INC</i>	<i>994 SW 69TH AVE</i>	<i>9</i>	<i>204</i>
R & H PAINT & BODY INC	1681 SW 67TH AVE	13	283
JIMMYS CLEANERS & TAILORS	2099 LUDLAM RD	20	314
<i>PERFECTION PAINT &amp; BODY SHOP</i>	<i>6900 CORAL WAY</i>	<i>22</i>	<i>327</i>
<i>AMERTEC GRANADA INC</i>	<i>7007 N WATERWAY DR</i>	<i>32</i>	<i>470</i>
<i>UNIBODY COLLISION INC</i>	<i>7181 N WATERWAY DR</i>	<i>32</i>	<i>473</i>
<i>JAP TECH INC</i>	<i>2901 SW 72ND AVE</i>	<i>32</i>	<i>483</i>
CORAL GABLES, CITY OF - MAINTE	2800 SW 72ND AVE	32	485
<i>LE GRAND PARIS CLEANERS</i>	<i>6705 BIRD RD</i>	<i>36</i>	<i>535</i>
<i>MIAMI CLASSIC</i>	<i>6950 SW 47TH ST</i>	<i>37</i>	<i>560</i>
<i>TOY AUTO SERVICE INC</i>	<i>4551 SW 71ST AVE</i>	<i>37</i>	<i>583</i>
<i>MIAMI AUTO OUTLET INC</i>	<i>7040 SW 44TH ST</i>	<i>37</i>	<i>605</i>
AUTO SOLUTIONS & SALES OF MIAM	7249 SW 42ND TER	37	616

## EXECUTIVE SUMMARY

<u>Site</u>	<u>Address</u>	<u>Map ID</u>	<u>Page</u>
MASTER CUSTOM AUTO CENTER	4201 SW 70TH CT	37	639
<b>P J CONSTRUCTORS</b>	<b>4100 SW 70TH CT</b>	<b>37</b>	<b>642</b>
CVS PHARMACY #1127	6780 BIRD RD	37	697
AMOCO SERVICE STATION #60194	MILLER DR	51	785
METRO AUTO PAINTING OF CENTRAL	8040 SW 69TH AVE	66	843
<b>TARGET #1039</b>	<b>8350 S DIXIE HWY</b>	<b>68</b>	<b>856</b>
CVS PHARMACY #5924	8765 S DIXIE HWY	71	876
WILLIAMSON CADILLAC BODY SHOP	7250 N KENDALL DR	72	888
<b>SUN CHEVROLET INC</b>	<b>7220 N KENDALL DR</b>	<b>72</b>	<b>889</b>

RCRA-CESQG: RCRAInfo is EPA's comprehensive information system, providing access to data supporting the Resource Conservation and Recovery Act (RCRA) of 1976 and the Hazardous and Solid Waste Amendments (HSWA) of 1984. The database includes selective information on sites which generate, transport, store, treat and/or dispose of hazardous waste as defined by the Resource Conservation and Recovery Act (RCRA). Conditionally exempt small quantity generators (CESQGs) generate less than 100 kg of hazardous waste, or less than 1 kg of acutely hazardous waste per month.

A review of the RCRA-CESQG list, as provided by EDR, and dated 03/11/2014 has revealed that there are 44 RCRA-CESQG sites within the searched area.

<u>Site</u>	<u>Address</u>	<u>Map ID</u>	<u>Page</u>
<b>INTERMOTOR PAINT &amp; BODY</b>	<b>7068 SW 4TH ST</b>	<b>2</b>	<b>29</b>
<b>EVERGLADES LUMBER</b>	<b>6991 SW 8TH ST</b>	<b>6</b>	<b>75</b>
EVERGLADES LUMBER	6991 SW 8TH ST	6	76
FREEWAY TOWING	1301 SW 71ST AVE	9	151
<b>BELLSOUTH MIAMFLWM M2403</b>	<b>1155 SW 67TH AVE</b>	<b>9</b>	<b>162</b>
<b>AUTO ELITE COLLISION TEAM LLC</b>	<b>940 SW 69TH AVE</b>	<b>9</b>	<b>207</b>
FARINA RADIATOR	918 SW 69TH AVE	9	213
<b>ANTHONY'S PAINT &amp; BODY SHOP</b>	<b>810 SW 69TH AVE</b>	<b>9</b>	<b>230</b>
<b>WALGREEN #2743</b>	<b>998 SW 67TH AVE</b>	<b>9</b>	<b>234</b>
TRAIL PLAZA SHOPPING CENTER	976A SW 67TH AVE	9	239
WINN-DIXIE #0286	948 SW 67TH AVE	9	244
<b>HERNANDEZ &amp; FARACO PAINT &amp; BOD</b>	<b>6715 SW 8TH ST</b>	<b>9</b>	<b>269</b>
I ABRAMS SERVICE STATION	6701 SW 8TH ST	9	274
SUPREME AUTO TIRE CENTER	1500 SW 67TH AVE	13	290
LEIRAS SERVICE STATION	2101 LUDLAM RD	20	305
CORAL WEST AUTO	2090 LUDLAM RD	20	313
7000 CORAL WAY SITE	7000 CORAL WAY	22	329
FORMER DAVIDSON LUMBER SITE	7000 CORAL WAY	22	330
7000 CORAL WAY SITE	7000 CORAL WAY	22	331
DADE COUNTY CORAL TERRACE ELEM	6801 SW 24TH ST	22	335
O K SATELLITE CORP	6901 SW 24 ST	22	350
<b>H &amp; M BODY SHOP</b>	<b>2675 SW 69TH CT</b>	<b>24</b>	<b>410</b>
FPG WHOLESALE	7190 CORAL WAY	24	424
CHEVRON #43112	7085 S.W. 24TH	24	430
FRONBOSE & BEERS WOODWORKING I	7031 SW 47TH ST	37	567
BONIN ASHLEY ANTIQUES	4600 SW 71ST AVE	37	572
<b>ALL FLORIDA COLLISION INC</b>	<b>4500 SW 71ST AVE</b>	<b>37</b>	<b>586</b>
<b>MIAMI AUTO OUTLET</b>	<b>7040 SW 44TH ST</b>	<b>37</b>	<b>603</b>
<b>FINE LINE AUTO BODY</b>	<b>7259 SW 42ND ST</b>	<b>37</b>	<b>630</b>
<b>SOUTHERN COLLISION SPECIALIST</b>	<b>7231 SW 42ND ST</b>	<b>37</b>	<b>632</b>
<b>EXPONENT FAILURE ANALYSIS INC</b>	<b>4101 SW 71ST AVE</b>	<b>37</b>	<b>659</b>
BIRD ROAD SUBARU	7200 BIRD RD	37	667

## EXECUTIVE SUMMARY

<u>Site</u>	<u>Address</u>	<u>Map ID</u>	<u>Page</u>
<b>BIRD RD SUBARU</b>	<b>7240 BIRD RD</b>	<b>37</b>	<b>680</b>
WINN-DIXIE #0249	6770 BIRD RD	37	699
BILL USSERY MOTORS	4500 SW 72ND AVE	44	739
SOUTH MIAMI SENIOR HIGH SCHOOL	6856 SW 53RD ST	48	755
MARATHON - FINA STATION	6795 S.W. 56TH STREET	51	786
SOUTH MIAMI MIDDLE SCHOOL	6750 SW 60TH ST	56	792
<b>DADE COUNTY SOUTH MIAMI ELEMEN</b>	<b>6800 SW 60TH ST</b>	<b>57</b>	<b>794</b>
SHEAR CONSTRUCTION & DEVELOPME	6817 SW 81ST TER	66	835
<b>FPL DADELAND SUBSTATION</b>	<b>6890 SW 81ST ST</b>	<b>66</b>	<b>837</b>
<b>DADELAND DODGE INC</b>	<b>8455 SOUTH DIXIE HIGHWA</b>	<b>68</b>	<b>847</b>
SEPHORA STORE #414	7407 N KENDALL DR	72	893
<b>CHEVRON STATION #47650</b>	<b>9095 S DIXIE HWY</b>	<b>74</b>	<b>908</b>

RCRA NonGen / NLR: RCRAInfo is EPA's comprehensive information system, providing access to data supporting the Resource Conservation and Recovery Act (RCRA) of 1976 and the Hazardous and Solid Waste Amendments (HSWA) of 1984. The database includes selective information on sites which generate, transport, store, treat and/or dispose of hazardous waste as defined by the Resource Conservation and Recovery Act (RCRA). Non-Generators do not presently generate hazardous waste.

A review of the RCRA NonGen / NLR list, as provided by EDR, and dated 03/11/2014 has revealed that there are 23 RCRA NonGen / NLR sites within the searched area.

<u>Site</u>	<u>Address</u>	<u>Map ID</u>	<u>Page</u>
<b>BP OIL CO #24606</b>	<b>7100 W FLAGLER ST</b>	<b>1</b>	<b>14</b>
<b>ROSEBETTY CLEANER</b>	<b>7151 SW 8TH ST</b>	<b>7</b>	<b>126</b>
<b>MARTINO TIRE CO GOODYEAR</b>	<b>7145 SW 8TH ST</b>	<b>7</b>	<b>128</b>
DYPLAST FOAM INSULATION IND IN	1020 SW 69TH AVE	9	199
<b>JOAL FRAMING SUPPLY INC</b>	<b>1011 SW 69TH AVE</b>	<b>9</b>	<b>201</b>
<b>BOB &amp; EDS AUTO &amp; TRUCK SERVICE</b>	<b>821 SW 67TH AVE</b>	<b>9</b>	<b>221</b>
<b>VOGUE 1 HR CLEANERS</b>	<b>976 SW 67TH AVENUE</b>	<b>9</b>	<b>237</b>
<b>PERFECTION BODY SHOP</b>	<b>7017 SW 8TH ST</b>	<b>9</b>	<b>246</b>
<b>DAVIDSON LUMBER CO.</b>	<b>7000 CORAL WAY</b>	<b>22</b>	<b>332</b>
<b>BP OIL CO #02026</b>	<b>6701 CORAL WAY</b>	<b>23</b>	<b>358</b>
SHELL OIL CO	2393 LUDLAM RD	23	386
<b>FPL SW SERVICE CENTER</b>	<b>3925 SW 70 AVE</b>	<b>35</b>	<b>518</b>
ECONOMY AUTO SERVICE	6960 SW 47TH ST	37	557
QUALITY AUTO REPAIRS	6956 SW 47TH ST	37	563
<b>CLOUDS ALPHA CONTINUOUS FORMS</b>	<b>4475 SW 71ST AVE</b>	<b>37</b>	<b>592</b>
G-CAR INC	7181 SW 44TH ST	37	596
<b>AMOCO SERVICE STATION #138</b>	<b>7160 BIRD RD</b>	<b>37</b>	<b>669</b>
<b>EXXON CO USA #45729</b>	<b>6180 SW 72ND ST</b>	<b>59</b>	<b>800</b>
WILLIAMSON CADILLAC	6790 SW 81ST TER	66	833
<b>SUNOCO SERVICE STATION</b>	<b>8797 US HWY 1</b>	<b>71</b>	<b>868</b>
<b>DADELAND CLEANER</b>	<b>8695 S DIXIE HWY</b>	<b>71</b>	<b>878</b>
<b>CHEVRON #47650</b>	<b>9095 S DIXIE HWY</b>	<b>74</b>	<b>899</b>
<b>GOODYEAR</b>	<b>9001 S DIXIE HWY</b>	<b>74</b>	<b>911</b>



## EXECUTIVE SUMMARY

ICIS: The Integrated Compliance Information System (ICIS) supports the information needs of the national enforcement and compliance program as well as the unique needs of the National Pollutant Discharge Elimination System (NPDES) program.

A review of the ICIS list, as provided by EDR, and dated 05/06/2014 has revealed that there is 1 ICIS site within the searched area.

<u>Site</u>	<u>Address</u>	<u>Map ID</u>	<u>Page</u>
<b>MARTINO TIRE CO GOODYEAR</b>	<b>7145 SW 8TH ST</b>	<b>7</b>	<b>128</b>

PADS: The PCB Activity Database identifies generators, transporters, commercial storers and/or brokers and disposers of PCBs who are required to notify the United States Environmental Protection Agency of such activities. The source of this database is the U.S. EPA.

A review of the PADS list, as provided by EDR, and dated 06/01/2013 has revealed that there is 1 PADS site within the searched area.

<u>Site</u>	<u>Address</u>	<u>Map ID</u>	<u>Page</u>
<b>FPL SW SERVICE CENTER</b>	<b>3925 SW 70 AVE</b>	<b>35</b>	<b>518</b>

FINDS: The Facility Index System contains both facility information and "pointers" to other sources of information that contain more detail. These include: RCRIS; Permit Compliance System (PCS); Aerometric Information Retrieval System (AIRS); FATES (FIFRA [Federal Insecticide Fungicide Rodenticide Act] and TSCA Enforcement System, FTTS [FIFRA/TSCA Tracking System]; CERCLIS; DOCKET (Enforcement Docket used to manage and track information on civil judicial enforcement cases for all environmental statutes); Federal Underground Injection Control (FURS); Federal Reporting Data System (FRDS); Surface Impoundments (SIA); TSCA Chemicals in Commerce Information System (CICS); PADS; RCRA-J (medical waste transporters/disposers); TRIS; and TSCA. The source of this database is the U.S. EPA/NTIS.

A review of the FINDS list, as provided by EDR, and dated 11/18/2013 has revealed that there are 45 FINDS sites within the searched area.

<u>Site</u>	<u>Address</u>	<u>Map ID</u>	<u>Page</u>
<b>BP OIL CO #24606</b>	<b>7100 W FLAGLER ST</b>	<b>1</b>	<b>14</b>
<b>INTERMOTOR PAINT &amp; BODY</b>	<b>7068 SW 4TH ST</b>	<b>2</b>	<b>29</b>
<b>DADE COUNTY SOUTH TRANS EAST</b>	<b>7009 SW 4TH ST</b>	<b>2</b>	<b>36</b>
<b>DADE COUNTY STORES &amp; MAIL DIST</b>	<b>7001 SW 4TH ST</b>	<b>2</b>	<b>70</b>
<b>EVERGLADES LUMBER</b>	<b>6991 SW 8TH ST</b>	<b>6</b>	<b>75</b>
<b>ROSEBETTY CLEANER</b>	<b>7151 SW 8TH ST</b>	<b>7</b>	<b>126</b>
<b>MARTINO TIRE CO GOODYEAR</b>	<b>7145 SW 8TH ST</b>	<b>7</b>	<b>128</b>
<b>BELLSOUTH MIAMFLWM M2403</b>	<b>1155 SW 67TH AVE</b>	<b>9</b>	<b>162</b>
<b>JOAL FRAMING SUPPLY INC</b>	<b>1011 SW 69TH AVE</b>	<b>9</b>	<b>201</b>
<b>VIVA LIZ INC</b>	<b>994 SW 69TH AVE</b>	<b>9</b>	<b>204</b>
<b>AUTO ELITE COLLISION TEAM LLC</b>	<b>940 SW 69TH AVE</b>	<b>9</b>	<b>207</b>
<b>BOB &amp; EDS AUTO &amp; TRUCK SERVICE</b>	<b>821 SW 67TH AVE</b>	<b>9</b>	<b>221</b>
<b>ANTHONY'S PAINT &amp; BODY SHOP</b>	<b>810 SW 69TH AVE</b>	<b>9</b>	<b>230</b>
<b>WALGREEN #2743</b>	<b>998 SW 67TH AVE</b>	<b>9</b>	<b>234</b>
<b>VOGUE 1 HR CLEANERS</b>	<b>976 SW 67TH AVENUE</b>	<b>9</b>	<b>237</b>
<b>PERFECTION BODY SHOP</b>	<b>7017 SW 8TH ST</b>	<b>9</b>	<b>246</b>
<b>HERNANDEZ &amp; FARACO PAINT &amp; BOD</b>	<b>6715 SW 8TH ST</b>	<b>9</b>	<b>269</b>
<b>PERFECTION PAINT &amp; BODY SHOP</b>	<b>6900 CORAL WAY</b>	<b>22</b>	<b>327</b>
<b>BP OIL CO #02026</b>	<b>6701 CORAL WAY</b>	<b>23</b>	<b>358</b>

## EXECUTIVE SUMMARY

<u>Site</u>	<u>Address</u>	<u>Map ID</u>	<u>Page</u>
<b>H &amp; M BODY SHOP</b>	<b>2675 SW 69TH CT</b>	<b>24</b>	<b>410</b>
<b>AMERTEC GRANADA INC</b>	<b>7007 N WATERWAY DR</b>	<b>32</b>	<b>470</b>
<b>UNIBODY COLLISION INC</b>	<b>7181 N WATERWAY DR</b>	<b>32</b>	<b>473</b>
<b>SOUTHWEST SUBSTATION</b>	<b>3925 SOUTH WEST 70TH AV</b>	<b>35</b>	<b>514</b>
<b>FPL SW SERVICE CENTER</b>	<b>3925 SW 70 AVE</b>	<b>35</b>	<b>518</b>
<b>LE GRAND PARIS CLEANERS</b>	<b>6705 BIRD RD</b>	<b>36</b>	<b>535</b>
<b>MIAMI CLASSIC</b>	<b>6950 SW 47TH ST</b>	<b>37</b>	<b>560</b>
<b>ALL FLORIDA COLLISION INC</b>	<b>4500 SW 71ST AVE</b>	<b>37</b>	<b>586</b>
<b>CLOUDS ALPHA CONTINUOUS FORMS</b>	<b>4475 SW 71ST AVE</b>	<b>37</b>	<b>592</b>
<b>MIAMI AUTO OUTLET</b>	<b>7040 SW 44TH ST</b>	<b>37</b>	<b>603</b>
<b>FINE LINE AUTO BODY</b>	<b>7259 SW 42ND ST</b>	<b>37</b>	<b>630</b>
<b>SOUTHERN COLLISION SPECIALIST</b>	<b>7231 SW 42ND ST</b>	<b>37</b>	<b>632</b>
<b>P J CONSTRUCTORS</b>	<b>4100 SW 70TH CT</b>	<b>37</b>	<b>642</b>
<b>EXPONENT FAILURE ANALYSIS INC</b>	<b>4101 SW 71ST AVE</b>	<b>37</b>	<b>659</b>
<b>BIRD RD SUBARU</b>	<b>7240 BIRD RD</b>	<b>37</b>	<b>680</b>
<b>AMERILUMBER</b>	<b>7004 BIRD RD</b>	<b>37</b>	<b>684</b>
<b>DADE COUNTY SOUTH MIAMI ELEMEN</b>	<b>6800 SW 60TH ST</b>	<b>57</b>	<b>794</b>
<b>EXXON CO USA #45729</b>	<b>6180 SW 72ND ST</b>	<b>59</b>	<b>800</b>
<b>FPL DADELAND SUBSTATION</b>	<b>6890 SW 81ST ST</b>	<b>66</b>	<b>837</b>
<b>DADELAND DODGE INC</b>	<b>8455 SOUTH DIXIE HIGHWA</b>	<b>68</b>	<b>847</b>
<b>TARGET #1039</b>	<b>8350 S DIXIE HWY</b>	<b>68</b>	<b>856</b>
<b>DADELAND SOUTH PARKING LOT EXP</b>	<b>US1 &amp; KENDALL DRIVE</b>	<b>71</b>	<b>868</b>
<b>SUNOCO SERVICE STATION</b>	<b>8797 US HWY 1</b>	<b>71</b>	<b>868</b>
<b>DADELAND CLEANER</b>	<b>8695 S DIXIE HWY</b>	<b>71</b>	<b>878</b>
<b>CHEVRON STATION #47650</b>	<b>9095 S DIXIE HWY</b>	<b>74</b>	<b>908</b>
<b>GOODYEAR</b>	<b>9001 S DIXIE HWY</b>	<b>74</b>	<b>911</b>

### STATE AND LOCAL RECORDS

SWF/LF: The Solid Waste Facilities/Landfill Sites records typically contain an inventory of solid waste disposal facilities or landfills in a particular state. The data come from the Department of Environmental Protection's Facility Directory (Solid Waste Facilities).

A review of the SWF/LF list, as provided by EDR, and dated 07/21/2014 has revealed that there are 9 SWF/LF sites within the searched area.

<u>Site</u>	<u>Address</u>	<u>Map ID</u>	<u>Page</u>
<b>GASPARINI TIRES, INC.</b> Facility-Site Id: 95692	<b>7358 SW 8TH STREET</b>	<b>7</b>	<b>93</b>
<b>WEST MIAMI DISCOUNT TIRE AND A</b> Facility-Site Id: 99792	<b>2323 SW 67TH AVE</b>	<b>23</b>	<b>388</b>
<b>CORAL GABLES INCINERATOR</b> Facility-Site Id: 99379	<b>SW 72ND AVENUE &amp; SW 24T</b>	<b>24</b>	<b>403</b>
<b>CORAL WAY DEBRIS STAGING AREA</b> Facility-Site Id: 98230	<b>7200 BLOCK CORAL WAY</b>	<b>27</b>	<b>449</b>
<b>WEST DADE TRANSFER STATION</b> Facility-Site Id: 56832	<b>2900 SW 72ND AVE @ SW 2</b>	<b>32</b>	<b>482</b>
<b>CITY OF CORAL GABLES-FLEET MAI</b> Facility-Site Id: 99978	<b>2800 SW 72 AVE</b>	<b>32</b>	<b>492</b>

## EXECUTIVE SUMMARY

<u>Site</u>	<u>Address</u>	<u>Map ID</u>	<u>Page</u>
INTERWOVEN TRADING CORPORATION Facility-Site Id: 95894	7300 BIRD ROAD	37	662
OOLITE/TROPICAL PARK Facility-Site Id: 99381	SW 74TH AVENUE & SW 44T	40	729
SOUTH MIAMI Facility-Site Id: 99361	SW 58TH STREET & 73RD A	54	790

UIC: A listing of Class I wells. Class I wells are used to inject hazardous waste, nonhazardous waste, or municipal waste below the lowermost USDW.

A review of the UIC list, as provided by EDR, and dated 04/28/2014 has revealed that there are 2 UIC sites within the searched area.

<u>Site</u>	<u>Address</u>	<u>Map ID</u>	<u>Page</u>
CORAL PLAZA CORP., INC.	7000 SW 23RD STREET	22	352
DADELAND EAST, INC.	SW 69TH CT. & KENDALL D	71	867

LUST: The Leaking Underground Storage Tank Incident Reports contain an inventory of reported leaking underground storage tank incidents. The data come from the Department of Environmental Protection's PCTO1--Petroleum Contamination Detail Report.

A review of the LUST list, as provided by EDR, and dated 01/13/2014 has revealed that there are 71 LUST sites within the searched area.

<u>Site</u>	<u>Address</u>	<u>Map ID</u>	<u>Page</u>
<b>FLAGLER MARATHON</b> Facility-Site Id: 8505123 Discharge Cleanup Status: ENTD - ELIGIBLE - NO TASK LEVEL DATA	<b>7070 W FLAGLER ST</b>	<b>1</b>	<b>5</b>
<b>BP OIL CO #24606</b> Facility-Site Id: 8503892 Discharge Cleanup Status: SRCR - SRCR COMPLETE Discharge Cleanup Status: RA - RA ONGOING	<b>7100 W FLAGLER ST</b>	<b>1</b>	<b>14</b>
<b>DADE CNTY SCHOOL BD-TRANSPORTA</b> Facility-Site Id: 8628726 Discharge Cleanup Status: RA - RA ONGOING Discharge Cleanup Status: NFA - NFA COMPLETE Discharge Cleanup Status: PNTD - PARTIAL ELIGIBILITY - NO TASK LEVEL DATA Discharge Cleanup Status: SRCR - SRCR COMPLETE Discharge Cleanup Status: DNR - DISCHARGE NOTIFICATION RECEIVED <i>*Additional key fields are available in the Map Findings section</i>	<b>7011 SW 4TH ST</b>	<b>2</b>	<b>39</b>
<b>JESUS SERVICE STATION CORP</b> Facility-Site Id: 8506135 Discharge Cleanup Status: NREQ - CLEANUP NOT REQUIRED Discharge Cleanup Status: PNTD - PARTIAL ELIGIBILITY - NO TASK LEVEL DATA Discharge Cleanup Status: RAP - RAP ONGOING	<b>7420 SW 8TH ST</b>	<b>7</b>	<b>78</b>
<b>BP GAS STATION</b> Facility-Site Id: 8503840 Discharge Cleanup Status: SA - SA ONGOING	<b>7390 SW 8TH ST</b>	<b>7</b>	<b>86</b>



## EXECUTIVE SUMMARY

<u>Site</u>	<u>Address</u>	<u>Map ID</u>	<u>Page</u>
<b>WESTAR</b> Facility-Site Id: 8506217 Discharge Cleanup Status: SA - SA ONGOING Discharge Cleanup Status: RA - RA ONGOING Discharge Cleanup Status: NREQ - CLEANUP NOT REQUIRED	<b>7411 SW 8TH ST</b>	<b>7</b>	<b>93</b>
<b>GALCERAN AUTO ELECTRIC</b> Facility-Site Id: 8504686 Discharge Cleanup Status: ENTD - ELIGIBLE - NO TASK LEVEL DATA	<b>7301 SW 8TH ST</b>	<b>7</b>	<b>106</b>
<b>SUNSHINE #182</b> Facility-Site Id: 8838960 Discharge Cleanup Status: ENTD - ELIGIBLE - NO TASK LEVEL DATA Discharge Cleanup Status: SA - SA ONGOING	<b>7291 SW 8TH ST</b>	<b>7</b>	<b>110</b>
<b>FLOPARTS INC</b> Facility-Site Id: 8505078 Discharge Cleanup Status: SA - SA ONGOING	<b>7190 SW 8TH ST</b>	<b>7</b>	<b>120</b>
<b>PHILLIPS 66-MAGGIES</b> Facility-Site Id: 8505280 Discharge Cleanup Status: SRCR - SRCR COMPLETE	<b>6390 SW 8TH ST</b>	<b>8</b>	<b>133</b>
<b>TAMIAMI GAS</b> Facility-Site Id: 8505315 Discharge Cleanup Status: RA - RA ONGOING Discharge Cleanup Status: ENTD - ELIGIBLE - NO TASK LEVEL DATA	<b>6401 SW 8TH ST</b>	<b>8</b>	<b>137</b>
<b>FARINA'S RADIATOR SHOP</b> Facility-Site Id: 8839885 Discharge Cleanup Status: NREQ - CLEANUP NOT REQUIRED	<b>918 SW 69TH AVE</b>	<b>9</b>	<b>211</b>
<b>AL SPRINGER ROOFING INC</b> Facility-Site Id: 9046905 Discharge Cleanup Status: RAP - RAP ONGOING	<b>890 SW 69TH AVE</b>	<b>9</b>	<b>217</b>
<b>GORTS CAR WASH INC</b> Facility-Site Id: 9101916 Discharge Cleanup Status: ENTD - ELIGIBLE - NO TASK LEVEL DATA	<b>6850 SW 8TH ST</b>	<b>9</b>	<b>225</b>
FL DEPT OF TRANSPORTATION EVER Facility-Site Id: 9804478 Discharge Cleanup Status: NFA - NFA COMPLETE	SW 8TH ST & SW 70TH AVE	<b>9</b>	<b>242</b>
<b>EDRYDAI INC</b> Facility-Site Id: 8503663 Discharge Cleanup Status: SA - SA ONGOING	<b>6900 SW 8 ST</b>	<b>9</b>	<b>248</b>
<b>TIRE KINGDOM</b> Facility-Site Id: 9101381 Discharge Cleanup Status: ENTD - ELIGIBLE - NO TASK LEVEL DATA	<b>6690 SW 8TH ST</b>	<b>9</b>	<b>263</b>
<b>CAIRABIEN STATION</b> Facility-Site Id: 8944963 Discharge Cleanup Status: NFA - NFA COMPLETE	<b>6701 SW 8TH ST</b>	<b>9</b>	<b>271</b>
<b>STANLEY ROOFING CO., INC</b> Facility-Site Id: 8628933 Discharge Cleanup Status: NFA - NFA COMPLETE	<b>7070 SW 9 ST</b>	<b>10</b>	<b>277</b>
<b>PHILLIPS 66-DOMINGOS</b> Facility-Site Id: 8505291 Discharge Cleanup Status: NFA - NFA COMPLETE	<b>2200 SW 67TH AVE</b>	<b>20</b>	<b>297</b>
<b>LEIRAS STATION</b> Facility-Site Id: 8629412 Discharge Cleanup Status: NREQ - CLEANUP NOT REQUIRED	<b>2101 SW 67TH AVE W</b>	<b>20</b>	<b>302</b>

## EXECUTIVE SUMMARY

<u>Site</u>	<u>Address</u>	<u>Map ID</u>	<u>Page</u>
<b>CORAL WEST AUTO SERVICE CORP.</b> Facility-Site Id: 9046911 Discharge Cleanup Status: ENTD - ELIGIBLE - NO TASK LEVEL DATA	<b>2090 SW 67 AVE COMPANY</b>	<b>20</b>	<b>308</b>
<b>JIMMY'S CLEANERS &amp; TAILOR SHOP</b> Facility-Site Id: 8943077 Discharge Cleanup Status: NREQ - CLEANUP NOT REQUIRED	<b>2099 SW 67TH AVE</b>	<b>20</b>	<b>316</b>
<b>OWENS OIL CO-MIAMI 1</b> Facility-Site Id: 8505613 Discharge Cleanup Status: RA - RA ONGOING	<b>6800 SW 24TH ST</b>	<b>22</b>	<b>320</b>
<b>DADE CNTY SCHOOL BD-CORAL TERR</b> Facility-Site Id: 8943215 Discharge Cleanup Status: NFA - NFA COMPLETE	<b>6801 SW 24TH ST</b>	<b>22</b>	<b>336</b>
<b>6901 CORAL WAY MANAGEMENT</b> Facility-Site Id: 8505946 Discharge Cleanup Status: NFA - NFA COMPLETE	<b>6901 CORAL WAY</b>	<b>22</b>	<b>342</b>
<b>CORAL WAY PARRA INC</b> Facility-Site Id: 9808028 Discharge Cleanup Status: NFA - NFA COMPLETE	<b>6700 SW 24TH ST</b>	<b>23</b>	<b>353</b>
<b>SUNSHINE #153</b> Facility-Site Id: 9063962 Discharge Cleanup Status: NFA - NFA COMPLETE Discharge Cleanup Status: ENTD - ELIGIBLE - NO TASK LEVEL DATA	<b>6701 CORAL WAY</b>	<b>23</b>	<b>364</b>
<b>SUNSHINE #204</b> Facility-Site Id: 8506002 Discharge Cleanup Status: SRCR - SRCR COMPLETE Discharge Cleanup Status: NREQ - CLEANUP NOT REQUIRED	<b>2393 SW 67TH AVE</b>	<b>23</b>	<b>373</b>
<b>MIAMI WOODTREATING</b> Facility-Site Id: 8943259 Discharge Cleanup Status: NREQ - CLEANUP NOT REQUIRED	<b>7000 CORAL WAY</b>	<b>24</b>	<b>390</b>
<b>DANVILLE-FINDORFF INC</b> Facility-Site Id: 8622111 Discharge Cleanup Status: RAP - RAP ONGOING	<b>2811 SW 70TH AVE</b>	<b>24</b>	<b>404</b>
<b>CHEVRON #42113-MARCHAN</b> Facility-Site Id: 8505290 Discharge Cleanup Status: ENTD - ELIGIBLE - NO TASK LEVEL DATA	<b>7085 SW 24TH ST</b>	<b>24</b>	<b>426</b>
<b>MOBIL</b> Facility-Site Id: 8504394 Discharge Cleanup Status: SRCR - SRCR COMPLETE Discharge Cleanup Status: NFA - NFA COMPLETE Discharge Cleanup Status: NREQ - CLEANUP NOT REQUIRED	<b>7490 SW 24TH ST</b>	<b>25</b>	<b>435</b>
<b>TURBOPOWER</b> Facility-Site Id: 9047455 Discharge Cleanup Status: NREQ - CLEANUP NOT REQUIRED	<b>6500 NW 24TH STREET</b>	<b>26</b>	<b>445</b>
<b>DADE CNTY METROBUS-CORAL WAY</b> Facility-Site Id: 8731649 Discharge Cleanup Status: NREQ - CLEANUP NOT REQUIRED Discharge Cleanup Status: SRCR - SRCR COMPLETE	<b>2775 SW 74TH AVE</b>	<b>28</b>	<b>450</b>
<b>CORAL GABLES CITY-AUTOMOTIVE D</b> Facility-Site Id: 9802725 Discharge Cleanup Status: NREQ - CLEANUP NOT REQUIRED	<b>2800 SW 72ND AVE</b>	<b>32</b>	<b>487</b>

## EXECUTIVE SUMMARY

<u>Site</u>	<u>Address</u>	<u>Map ID</u>	<u>Page</u>
<b>HARRIS DADE TCC S23</b> Facility-Site Id: 8622135 Discharge Cleanup Status: NFA - NFA COMPLETE	<b>3925 SW 70TH AVE</b>	<b>35</b>	<b>514</b>
<b>SUNSHINE #30067</b> Facility-Site Id: 8504650 Discharge Cleanup Status: ENTD - ELIGIBLE - NO TASK LEVEL DATA	<b>6690 SW 40TH ST</b>	<b>36</b>	<b>525</b>
<b>SHELL-LUDLAM OIL INC</b> Facility-Site Id: 8505988 Discharge Cleanup Status: NFA - NFA COMPLETE	<b>6691 SW 40TH ST (BIRD R</b>	<b>36</b>	<b>542</b>
<b>SIXTO MOTOR SPORTS, INC.</b> Facility-Site Id: 8736441 Discharge Cleanup Status: NFA - NFA COMPLETE	<b>7004 SW 45 ST</b>	<b>37</b>	<b>590</b>
<b>B &amp; F MARINE INC</b> Facility-Site Id: 8629071 Discharge Cleanup Status: NREQ - CLEANUP NOT REQUIRED	<b>4275 SW 73RD AVE</b>	<b>37</b>	<b>618</b>
<b>GULFSIDE SUPPLY INC</b> Facility-Site Id: 8629013 Discharge Cleanup Status: NFA - NFA COMPLETE	<b>4241 SW 70TH CT</b>	<b>37</b>	<b>622</b>
<b>P J CONSTRUCTORS INC</b> Facility-Site Id: 9100997 Discharge Cleanup Status: SRCR - SRCR COMPLETE	<b>4100 SW 70TH CT</b>	<b>37</b>	<b>644</b>
<b>TROPICAL PAINT &amp; BODY SHOP</b> Facility-Site Id: 9101368 Discharge Cleanup Status: ENTD - ELIGIBLE - NO TASK LEVEL DATA	<b>7270 SW 41ST ST</b>	<b>37</b>	<b>649</b>
<b>CSX BIRD ROAD VEHICLE ACCIDENT</b> Facility-Site Id: 9808613 Discharge Cleanup Status: NFA - NFA COMPLETE	<b>SW 41ST/SW 72 AVE</b>	<b>37</b>	<b>656</b>
<b>WAYLEN BAY MOTORSPORTS, LLC.1D</b> Facility-Site Id: 8504403 Discharge Cleanup Status: RA - RA ONGOING	<b>7300 SW 40 ST</b>	<b>37</b>	<b>662</b>
<b>SUNSHINE #101</b> Facility-Site Id: 8503846 Discharge Cleanup Status: SRCR - SRCR COMPLETE	<b>7160 SW 40TH ST</b>	<b>37</b>	<b>672</b>
<b>BIRD ROAD PROPERTIES</b> Facility-Site Id: 8732260 Discharge Cleanup Status: RA - RA ONGOING	<b>7325 BIRD RD</b>	<b>37</b>	<b>685</b>
<b>MARTINO TIRE</b> Facility-Site Id: 9813592 Discharge Cleanup Status: RA - RA ONGOING	<b>6795 BIRD RD</b>	<b>37</b>	<b>707</b>
<b>ARDAI AUTO SERVICES, INC.</b> Facility-Site Id: 8629114 Discharge Cleanup Status: ENTD - ELIGIBLE - NO TASK LEVEL DATA	<b>6420 SW 40 ST</b>	<b>38</b>	<b>711</b>
<b>BIRD 74 LLC</b> Facility-Site Id: 9601983 Discharge Cleanup Status: NFA - NFA COMPLETE	<b>7400 SW 40TH ST</b>	<b>39</b>	<b>720</b>
<b>SUNSHINE #244</b> Facility-Site Id: 8505646 Discharge Cleanup Status: RA - RA ONGOING	<b>7460 SW 40TH ST</b>	<b>39</b>	<b>722</b>
<b>MARTINO TIRE CO</b> Facility-Site Id: 8629233 Discharge Cleanup Status: ENTD - ELIGIBLE - NO TASK LEVEL DATA	<b>4421 SW 74TH AVE</b>	<b>42</b>	<b>730</b>



## EXECUTIVE SUMMARY

<u>Site</u>	<u>Address</u>	<u>Map ID</u>	<u>Page</u>
<b>TROUP BROS INC</b> Facility-Site Id: 8629005 Discharge Cleanup Status: NFA - NFA COMPLETE	<b>4500 SW 72ND AVE</b>	<b>44</b>	<b>735</b>
<b>CEMEX - SOUTH MIAMI READY-MIX</b> Facility-Site Id: 8505869 Discharge Cleanup Status: NREQ - CLEANUP NOT REQUIRED Discharge Cleanup Status: NFA - NFA COMPLETE	<b>4508 SW 72ND AVE</b>	<b>45</b>	<b>740</b>
<b>SOUTH MIAMI READY MIX</b> Facility-Site Id: 8945119 Discharge Cleanup Status: NFA - NFA COMPLETE	<b>7355 SW 48TH ST</b>	<b>47</b>	<b>751</b>
<b>AUTO SPORT PAINT &amp; BODY</b> Facility-Site Id: 9202048 Discharge Cleanup Status: NFA - NFA COMPLETE	<b>5310 NW 72ND AVE</b>	<b>49</b>	<b>757</b>
<b>MILLER MARATHON</b> Facility-Site Id: 8505437 Discharge Cleanup Status: RA - RA ONGOING	<b>6795 SW 56TH ST</b>	<b>51</b>	<b>761</b>
<b>7-ELEVEN FOOD STORE #30025-34</b> Facility-Site Id: 8504205 Discharge Cleanup Status: NFA - NFA COMPLETE	<b>6700 SW 56TH ST</b>	<b>51</b>	<b>768</b>
<b>SUNSHINE #30097</b> Facility-Site Id: 8505662 Discharge Cleanup Status: RAP - RAP ONGOING	<b>6701 SW 56TH ST</b>	<b>51</b>	<b>780</b>
<b>DADE CNTY SCHOOL BD-SOUTH MIAM</b> Facility-Site Id: 8943298 Discharge Cleanup Status: NFA - NFA COMPLETE	<b>6800 SW 60TH ST</b>	<b>57</b>	<b>796</b>
<b>DIXIE EXXON #6629</b> Facility-Site Id: 8626178 Discharge Cleanup Status: NFA - NFA COMPLETE	<b>6480 S DIXIE HWY</b>	<b>62</b>	<b>802</b>
<b>SHELL #136630</b> Facility-Site Id: 8505993 Discharge Cleanup Status: ENTD - ELIGIBLE - NO TASK LEVEL DATA Discharge Cleanup Status: SA - SA ONGOING Discharge Cleanup Status: NFA - NFA COMPLETE Discharge Cleanup Status: NREQ - CLEANUP NOT REQUIRED	<b>8033 S DIXIE HWY</b>	<b>63</b>	<b>806</b>
<b>U-HAUL CO. OF MIAMI DBA U-HAUL</b> Facility-Site Id: 8506367 Discharge Cleanup Status: NFA - NFA COMPLETE Discharge Cleanup Status: SRCR - SRCR COMPLETE	<b>6701 S DIXIE HWY</b>	<b>64</b>	<b>820</b>
<b>TOM THUMB FOOD STORE #105</b> Facility-Site Id: 8628797 Discharge Cleanup Status: SA - SA ONGOING	<b>8047 SW 67TH AVE</b>	<b>64</b>	<b>825</b>
<b>DADELAND AUTOMOTIVE, LLC.DBA</b> Facility-Site Id: 8733323 Discharge Cleanup Status: SRCR - SRCR COMPLETE Discharge Cleanup Status: NFAC - NO FURTHER ACTION WITH CONDITIONS	<b>8455 S DIXIE HWY</b>	<b>68</b>	<b>850</b>
<b>MOBIL #02-A01</b> Facility-Site Id: 8622176 Discharge Cleanup Status: SRCR - SRCR COMPLETE	<b>8797 S US HWY 1</b>	<b>71</b>	<b>870</b>
<b>WILLIAMSON CADILLAC CO</b> Facility-Site Id: 8628850 Discharge Cleanup Status: SRCR - SRCR COMPLETE	<b>7250 N KENDALL DR</b>	<b>72</b>	<b>884</b>

## EXECUTIVE SUMMARY

<u>Site</u>	<u>Address</u>	<u>Map ID</u>	<u>Page</u>
<b>CHEVRON #47609-DADELAND</b> Facility-Site Id: 8504346 Discharge Cleanup Status: SRCR - SRCR COMPLETE	<b>7201 SW 88TH ST</b>	<b>72</b>	<b>894</b>
<b>CHEVRON #47650</b> Facility-Site Id: 8505102 Discharge Cleanup Status: NREQ - CLEANUP NOT REQUIRED Discharge Cleanup Status: SRCR - SRCR COMPLETE	<b>9095 S DIXIE HWY</b>	<b>74</b>	<b>899</b>
<b>AUTO PERFECTION</b> Facility-Site Id: 8504810 Discharge Cleanup Status: RA - RA ONGOING	<b>9180 S DIXIE HWY</b>	<b>75</b>	<b>913</b>

UST: The Underground Storage Tank database contains registered USTs. Shortly after the September 11 event, the DEP was instructed to remove the detail about some of the storage tank facilities in the state from their reports. Federal-owned facilities and bulk storage facilities are included in that set.

A review of the UST list, as provided by EDR, and dated 01/16/2014 has revealed that there are 158 UST sites within the searched area.

<u>Site</u>	<u>Address</u>	<u>Map ID</u>	<u>Page</u>
<b>FLAGLER MARATHON</b> Facility-Site Id: 8505123	<b>7070 W FLAGLER ST</b>	<b>1</b>	<b>5</b>
<b>BP OIL CO #24606</b> Facility-Site Id: 8503892	<b>7100 W FLAGLER ST</b>	<b>1</b>	<b>14</b>
<b>DADE CNTY SCHOOL BD-TRANSPORTA</b> Facility-Site Id: 8628726	<b>7011 SW 4TH ST</b>	<b>2</b>	<b>39</b>
DADE COUNTY PUBLIC SCHOOLS CEN	7011 SW 4 ST	2	55
<b>JESUS SERVICE STATION CORP</b> Facility-Site Id: 8506135	<b>7420 SW 8TH ST</b>	<b>7</b>	<b>78</b>
<b>BP GAS STATION</b> Facility-Site Id: 8503840	<b>7390 SW 8TH ST</b>	<b>7</b>	<b>86</b>
<b>WESTAR</b> Facility-Site Id: 8506217	<b>7411 SW 8TH ST</b>	<b>7</b>	<b>93</b>
<b>GALCERAN AUTO ELECTRIC</b> Facility-Site Id: 8504686	<b>7301 SW 8TH ST</b>	<b>7</b>	<b>106</b>
<b>SUNSHINE #182</b> Facility-Site Id: 8838960	<b>7291 SW 8TH ST</b>	<b>7</b>	<b>110</b>
<b>FLOPARTS INC</b> Facility-Site Id: 8505078	<b>7190 SW 8TH ST</b>	<b>7</b>	<b>120</b>
H. K AUTO CENTER, INC.	7190 SW 8 ST	7	124
<b>PHILLIPS 66-MAGGIES</b> Facility-Site Id: 8505280	<b>6390 SW 8TH ST</b>	<b>8</b>	<b>133</b>
<b>TAMIAMI GAS</b> Facility-Site Id: 8505315	<b>6401 SW 8TH ST</b>	<b>8</b>	<b>137</b>
CHARLIES PAINT & BODY SHOP Facility-Site Id: 8628835	7071 SW 13TH TER	9	147
CHARLES PAINT & BODY SHOP	7071 SW 13 TER	9	147
<b>BELLSOUTH TEL INC #M2403</b> Facility-Site Id: 8734412	<b>1155 SW 67TH AVE W</b>	<b>9</b>	<b>164</b>

## EXECUTIVE SUMMARY

Site	Address	Map ID	Page
BST-WEST MIAMI M2403	1155 SW 67 AVE	9	171
APACHE PRODUCTS COMPANY	1020 SW 69 AVE	9	199
<b>FARINA'S RADIATORS</b>	<b>918 SW 69 AVE</b>	<b>9</b>	<b>210</b>
<b>FARINA'S RADIATOR SHOP</b>	<b>918 SW 69TH AVE</b>	<b>9</b>	<b>211</b>
Facility-Site Id: 8839885			
CENTRAL AIR CONDITIONING & SHE	900 SW 70TH AVE	9	214
Facility-Site Id: 8629003			
<b>CENTRAL AC &amp; SHEET METAL</b>	<b>900 SW 70 AVE</b>	<b>9</b>	<b>215</b>
AL SPRINGER ROOFING, INC.	890 SW 69 AVE	9	217
<b>AL SPRINGER ROOFING INC</b>	<b>890 SW 69TH AVE</b>	<b>9</b>	<b>217</b>
Facility-Site Id: 9046905			
<b>GORTS CAR WASH INC</b>	<b>6850 SW 8TH ST</b>	<b>9</b>	<b>225</b>
Facility-Site Id: 9101916			
RAPID TWO CAR WASH	6850 SW 8 ST	9	230
<b>EIGHT STREET TIRE WORLD</b>	<b>7101 SW 8 ST</b>	<b>9</b>	<b>241</b>
FL DEPT OF TRANSPORTATION-VACA	SW 8TH ST & SW 70TH AVE	9	248
Facility-Site Id: 9801804			
<b>EDRYDAI INC</b>	<b>6900 SW 8 ST</b>	<b>9</b>	<b>248</b>
Facility-Site Id: 8503663			
<b>TIRE KINGDOM</b>	<b>6690 SW 8TH ST</b>	<b>9</b>	<b>263</b>
Facility-Site Id: 9101381			
TIRE KINGDOM/DCPW(ROADWAY PROJ	6690 SW 8 ST	9	268
<b>CAIRABIEN STATION</b>	<b>6701 SW 8TH ST</b>	<b>9</b>	<b>271</b>
Facility-Site Id: 8944963			
<b>CAIBARIEN SERVICE STATION</b>	<b>6701 SW 8 ST</b>	<b>9</b>	<b>276</b>
<b>STANLEY ROOFING CO., INC</b>	<b>7070 SW 9 ST</b>	<b>10</b>	<b>277</b>
Facility-Site Id: 8628933			
O GARCIA CAR CARE	1801 SW 67TH AVE	13	280
Facility-Site Id: 9400783			
<b>SUTO'S INTERNATIONAL FINANCIAL</b>	<b>1801 SW 67 AVE</b>	<b>13</b>	<b>282</b>
CHEVRON #47628	1575 SW 67TH AVE	13	287
Facility-Site Id: 8506462			
ROZMAZ CORP.\DBA ZRT AUTO TECH	1575 SW 67 AVE	13	288
ALBERT OF MIAMI, INC.	1500 SW 67 AVE	13	289
BETANCOURT AUTO CENTER	1500 SW 67TH AVE	13	291
Facility-Site Id: 8504586			
FRANKY TIRE CORP.	2191 SW 67 AVE	20	294
<b>PHILLIPS 66-DOMINGOS</b>	<b>2200 SW 67TH AVE</b>	<b>20</b>	<b>297</b>
Facility-Site Id: 8505291			
S & R AUTOMOTIVE	2200 SW 67 AVE	20	300
<b>LEIRA'S SERVICE STATION INC.</b>	<b>2101 SW 67 AVE</b>	<b>20</b>	<b>301</b>
<b>LEIRAS STATION</b>	<b>2101 SW 67TH AVE W</b>	<b>20</b>	<b>302</b>
Facility-Site Id: 8629412			
<b>CORAL WEST AUTO SERVICE CORP.</b>	<b>2090 SW 67 AVE COMPANY</b>	<b>20</b>	<b>308</b>
Facility-Site Id: 9046911			
<b>JIMMY'S LEGACY CLEANERS</b>	<b>2099 SW 67 AVE</b>	<b>20</b>	<b>315</b>
<b>JIMMY'S CLEANERS &amp; TAILOR SHOP</b>	<b>2099 SW 67TH AVE</b>	<b>20</b>	<b>316</b>
Facility-Site Id: 8943077			
<b>OWENS OIL CO-MIAMI 1</b>	<b>6800 SW 24TH ST</b>	<b>22</b>	<b>320</b>
Facility-Site Id: 8505613			



## EXECUTIVE SUMMARY

Site	Address	Map ID	Page
<b>LAS BRISAS HAND CAR WASH, INC.</b>	<b>6800 SW 24 ST</b>	<b>22</b>	<b>325</b>
BRAMAN IMPORTS, INC. D/B/A	7000 SW 24 ST	22	335
<b>DADE CNTY SCHOOL BD-CORAL TERR</b>	<b>6801 SW 24TH ST</b>	<b>22</b>	<b>336</b>
Facility-Site Id: 8943215			
<b>DCPS-CORAL TERRACE ELEMENTARY</b>	<b>6801 SW 24 ST</b>	<b>22</b>	<b>340</b>
ITALIAN TROPHY INC	6901 SW 24 ST	22	340
<b>6901 CORAL WAY MANAGEMENT</b>	<b>6901 CORAL WAY</b>	<b>22</b>	<b>342</b>
Facility-Site Id: 8505946			
<b>OCEAN AUTO SALES OF MIAMI, INC</b>	<b>6700 SW 24 ST</b>	<b>23</b>	<b>352</b>
<b>CORAL WAY PARRA INC</b>	<b>6700 SW 24TH ST</b>	<b>23</b>	<b>353</b>
Facility-Site Id: 9808028			
BP #153	6701 CORAL WAY	23	359
Facility-Site Id: 9063962			
<b>NAB CITGO</b>	<b>6701 SW 24 ST</b>	<b>23</b>	<b>363</b>
<b>SUNSHINE #153</b>	<b>6701 CORAL WAY</b>	<b>23</b>	<b>364</b>
Facility-Site Id: 8505257			
<b>SUNSHINE #204</b>	<b>2393 SW 67TH AVE</b>	<b>23</b>	<b>373</b>
Facility-Site Id: 8506002			
SUNSHINE #204	2393 SW 67 AVE	23	387
OXFORD BLDG SRVCS	2701 SW 69TH CT	24	389
Facility-Site Id: 8505735			
<b>CLEANING EQUIPMENT &amp; SUPPLY</b>	<b>2701 SW 69 CT</b>	<b>24</b>	<b>390</b>
<b>MIAMI WOODTREATING</b>	<b>7000 CORAL WAY</b>	<b>24</b>	<b>390</b>
Facility-Site Id: 8943259			
<b>HAUL-O-WAY TOWING SERVICE, INC</b>	<b>2721 SW 69 CT</b>	<b>24</b>	<b>403</b>
Facility-Site Id: 9200501			
<b>DANVILLE-FINDORFF INC</b>	<b>2811 SW 70TH AVE</b>	<b>24</b>	<b>404</b>
Facility-Site Id: 8622111			
<b>DANVILLE-FINDORF, INC.</b>	<b>2811 SW 70 AVE FACILITY</b>	<b>24</b>	<b>407</b>
LOPEFRA CORP.	2601 SW 69 CT	24	420
<b>F.P.G. WHOLESALE</b>	<b>2510 SW 71 CT</b>	<b>24</b>	<b>422</b>
<b>FPG WHOLESALE INC</b>	<b>7190 CORAL WAY</b>	<b>24</b>	<b>423</b>
Facility-Site Id: 8628790			
MARCHAN CHEVRON STATION	7085 SW 24 ST	24	425
<b>CHEVRON #42113-MARCHAN</b>	<b>7085 SW 24TH ST</b>	<b>24</b>	<b>426</b>
Facility-Site Id: 8505290			
<b>MOBIL</b>	<b>7490 SW 24TH ST</b>	<b>25</b>	<b>435</b>
Facility-Site Id: 8504394			
<b>DADE CNTY METROBUS-CORAL WAY</b>	<b>2775 SW 74TH AVE</b>	<b>28</b>	<b>450</b>
Facility-Site Id: 8731649			
CORAL GABLES CITY-AUTOMOTIVE D	2800 SW 72 AVE	32	486
<b>HARRIS DADE TCC S23</b>	<b>3925 SW 70TH AVE</b>	<b>35</b>	<b>514</b>
Facility-Site Id: 8622135			
<b>MA-COM</b>	<b>3925 SW 70 AVE</b>	<b>35</b>	<b>518</b>
<b>SUNSHINE #30067</b>	<b>6690 SW 40TH ST</b>	<b>36</b>	<b>525</b>
Facility-Site Id: 8504650			
<b>SUNSHINE #30067</b>	<b>6690 SW 40 ST</b>	<b>36</b>	<b>533</b>
<b>SHELL-LUDLAM OIL INC</b>	<b>6691 SW 40 ST</b>	<b>36</b>	<b>541</b>
<b>SHELL-LUDLAM OIL INC</b>	<b>6691 SW 40TH ST (BIRD R</b>	<b>36</b>	<b>542</b>
Facility-Site Id: 8505988			

## EXECUTIVE SUMMARY

Site	Address	Map ID	Page
RATTAN PALACE	3970 SW 67 AVE	36	547
UNIQUE VACATIONS	4950 SW 72 AVE	37	548
BIRD-MILLER REALTY LTD Facility-Site Id: 8628991	7003 SW 46TH ST	37	576
<b>CARLOS GONZALEZ AUTO REPAIR CO</b>	<b>7001 SW 46 ST</b>	<b>37</b>	<b>578</b>
<b>SIXTO MOTOR SPORTS, INC.</b> Facility-Site Id: 8736441	<b>7004 SW 45 ST</b>	<b>37</b>	<b>590</b>
MIAMI AUTO COLLISION GROUP	7040 SW 44 ST	37	604
COMA CAST CORP Facility-Site Id: 9401768	4383 SW 70TH CT	37	607
<b>COMA CAST CORPORATION</b>	<b>4383 SW 70 CT</b>	<b>37</b>	<b>608</b>
<b>H P MASONRY INC</b> Facility-Site Id: 8628980	<b>4240 SW 72ND AVE</b>	<b>37</b>	<b>610</b>
H.P. MASONRY, INC	4240 SW 72 AVE	37	612
<b>B &amp; F MARINE INC</b> Facility-Site Id: 8629071	<b>4275 SW 73RD AVE</b>	<b>37</b>	<b>618</b>
<b>GULFSIDE SUPPLY INC</b> Facility-Site Id: 8629013	<b>4241 SW 70TH CT</b>	<b>37</b>	<b>622</b>
GULFSIDE SUPPLY, INC.	4241 SW 70 CT	37	626
<b>AUTO PRO BODY TECH, INC.</b>	<b>7270 SW 42 TER</b>	<b>37</b>	<b>626</b>
LEJUENE UPHOLSTERY Facility-Site Id: 9800277	7270 SW 42ND ST	37	627
<b>P J CONSTRUCTORS INC</b> Facility-Site Id: 9100997	<b>4100 SW 70TH CT</b>	<b>37</b>	<b>644</b>
P. J. CONSTRUCTORS, INC.	4100 SW 70 CT	37	648
<b>TROPICAL PAINT &amp; BODY SHOP</b> Facility-Site Id: 9101368	<b>7270 SW 41ST ST</b>	<b>37</b>	<b>649</b>
<b>CSX BIRD ROAD VEHICLE ACCIDENT</b> Facility-Site Id: 9808613	<b>SW 41ST/SW 72 AVE</b>	<b>37</b>	<b>656</b>
AMERILUMBER HARDWARE (ACE)	7004 SW 40 ST	37	660
TRAIL BUILDERS SUPPLY CO Facility-Site Id: 8506283	7004 BIRD RD (SW 40TH S	37	661
<b>WAYLEN BAY MOTORSPORTS, LLC. ID</b> Facility-Site Id: 8504403	<b>7300 SW 40 ST</b>	<b>37</b>	<b>662</b>
STAR PARTS	7252 SW 40 ST	37	667
<b>AMOCO SERVICE STATION #138</b>	<b>7160 BIRD RD</b>	<b>37</b>	<b>669</b>
<b>SUNSHINE #101</b> Facility-Site Id: 8503846	<b>7160 SW 40TH ST</b>	<b>37</b>	<b>672</b>
<b>B &amp; F MARINE, INC.</b>	<b>7100 SW 40 ST</b>	<b>37</b>	<b>683</b>
<b>BIRD ROAD PROPERTIES</b> Facility-Site Id: 8732260	<b>7325 BIRD RD</b>	<b>37</b>	<b>685</b>
USPS-LUDLAM	6900 SW 40 ST	37	689
LORY TRANSMISSIONS INC Facility-Site Id: 8733379	7247 SW 40TH ST	37	690
WINN DIXIE STORE #249	6770 SW 40 ST	37	702
<b>MARTINO TIRE</b> Facility-Site Id: 9813592	<b>6795 BIRD RD</b>	<b>37</b>	<b>707</b>
<b>ZAFCO RETAIL BIRD ROAD, LLC. ID</b>	<b>6795 SW 40 ST</b>	<b>37</b>	<b>710</b>
<b>ARDAI AUTO SERVICES, INC.</b> Facility-Site Id: 8629114	<b>6420 SW 40 ST</b>	<b>38</b>	<b>711</b>

## EXECUTIVE SUMMARY

<u>Site</u>	<u>Address</u>	<u>Map ID</u>	<u>Page</u>
<b>BIRD 74 LLC</b> Facility-Site Id: 9601983	<b>7400 SW 40TH ST</b>	<b>39</b>	<b>720</b>
<b>SUNSHINE #244</b> Facility-Site Id: 8505646	<b>7460 SW 40TH ST</b>	<b>39</b>	<b>722</b>
<b>MARTINO TIRE CO</b> Facility-Site Id: 8629233	<b>4421 SW 74TH AVE</b>	<b>42</b>	<b>730</b>
<b>TROUP BROS INC</b> Facility-Site Id: 8629005	<b>4500 SW 72ND AVE</b>	<b>44</b>	<b>735</b>
<b>BILL USSERY MOTORS BODY SHOP, CEMEX - SOUTH MIAMI READY-MIX</b> Facility-Site Id: 8505869	<b>4500 SW 72 AVE 4508 SW 72ND AVE</b>	<b>44 45</b>	<b>738 740</b>
<b>SOUTH MIAMI READY MIX</b> Facility-Site Id: 8945119	<b>7355 SW 48TH ST</b>	<b>47</b>	<b>751</b>
<b>AUTO SPORT PAINT &amp; BODY</b> Facility-Site Id: 9202048	<b>5310 NW 72ND AVE</b>	<b>49</b>	<b>757</b>
<b>MILLER MARATHON</b> Facility-Site Id: 8505437	<b>6795 SW 56TH ST</b>	<b>51</b>	<b>761</b>
L LYON ENTERPRISES	6795 SW 56 ST	51	766
<b>7-ELEVEN FOOD STORE #30025-34</b> Facility-Site Id: 8504205	<b>6700 SW 56TH ST</b>	<b>51</b>	<b>768</b>
<b>AMOCO OIL</b>	<b>6701 SW 56 ST</b>	<b>51</b>	<b>778</b>
<b>SUNSHINE #30097</b> Facility-Site Id: 8505662	<b>6701 SW 56TH ST</b>	<b>51</b>	<b>780</b>
<b>DCPS-SOUTH MIAMI MIDDLE</b>	<b>6750 SW 60 ST</b>	<b>56</b>	<b>791</b>
DADE CNTY SCHOOL BD-SOUTH MIAM Facility-Site Id: 8943326	6750 SW 60TH ST	56	791
DCPS-SOUTH MIAMI	6800 SW 60 ST	57	796
<b>DADE CNTY SCHOOL BD-SOUTH MIAM</b> Facility-Site Id: 8943298	<b>6800 SW 60TH ST</b>	<b>57</b>	<b>796</b>
PLAZA BANK OF MIAMI	7211 SW 62 AVE	59	799
<b>DIXIE EXXON #6629</b> Facility-Site Id: 8626178	<b>6480 S DIXIE HWY</b>	<b>62</b>	<b>802</b>
<b>SHELL #136630</b> Facility-Site Id: 8505993	<b>8033 S DIXIE HWY</b>	<b>63</b>	<b>806</b>
<b>U-HAUL CO. OF MIAMI DBA U-HAUL</b> Facility-Site Id: 8506367	<b>6701 S DIXIE HWY</b>	<b>64</b>	<b>820</b>
<b>TOM THUMB FOOD STORE #105</b> Facility-Site Id: 8628797	<b>8047 SW 67TH AVE</b>	<b>64</b>	<b>825</b>
GRANADA DADELAND CONDO	8101 SW 72 AVE	65	831
SHAFER & MILLER, INC	6855 SW 81 ST	66	841
SHAFER & MILLER INC Facility-Site Id: 9046201	6855 SW 81ST ST	66	841
ADONEL CONCRETE PUMPING & <b>DADELAND AUTOMOTIVE, LLC. DBA</b> Facility-Site Id: 8733323	<b>6795 SW 81 ST 8455 S DIXIE HWY</b>	<b>66 68</b>	<b>843 850</b>
MDTA-DADELAND NORTH Facility-Site Id: 9700754	8300 S DIXIE HWY	68	863
SEE UT-2637/ FILE# 801 FOR INF	8401 S DIXIE HWY	68	864



## EXECUTIVE SUMMARY

<u>Site</u>	<u>Address</u>	<u>Map ID</u>	<u>Page</u>
<b>BRIDGESTONE RETAIL OPERATIONS,</b> FIRESTONE #18F-014400 Facility-Site Id: 8733299	<b>8701 SW 72 AVE</b> 8701 SW 72ND AVE	<b>70</b> 70	<b>866</b> 866
DADELAND STANDARD SERVICE	7201 N KENDALL DR	71	868
DADELAND MOBIL	8797 S DIXIE HWY	71	870
<b>MOBIL #02-A01</b> Facility-Site Id: 8622176	<b>8797 S US HWY 1</b>	<b>71</b>	<b>870</b>
KENDALL ONE PLAZA Facility-Site Id: 9601770	8601 S DIXIE HWY	71	881
<b>WILLIAMSON CADILLAC, INC.</b>	<b>7250 SW 88 ST</b>	<b>72</b>	<b>884</b>
<b>WILLIAMSON CADILLAC CO</b> Facility-Site Id: 8628850	<b>7250 N KENDALL DR</b>	<b>72</b>	<b>884</b>
SUN CHEVROLET	7220 SW 88 ST	72	889
<b>SUN CHEVROLET INC</b> Facility-Site Id: 8732580	<b>7220 N KENDALL DR</b>	<b>72</b>	<b>889</b>
SUN CHEVROLET TEXACO	7100 SW 88 ST	72	893
<b>CHEVRON #47609-DADELAND</b> Facility-Site Id: 8504346	<b>7201 SW 88TH ST</b>	<b>72</b>	<b>894</b>
<b>CHEVRON #47650</b> Facility-Site Id: 8505102	<b>9095 S DIXIE HWY</b>	<b>74</b>	<b>899</b>
GOODYEAR AUTO SERVICE CENTER Facility-Site Id: 8629045	9001 S DIXIE HWY	74	910

AST: Shortly after the Sept 11 event, the DEP was instructed to remove the detail about some of the storage tank facilities in the state from their reports. Federal-owned facilities and bulk storage facilities are included in that set.

A review of the AST list, as provided by EDR, and dated 01/16/2014 has revealed that there are 21 AST sites within the searched area.

<u>Site</u>	<u>Address</u>	<u>Map ID</u>	<u>Page</u>
<b>BELLSOUTH TEL INC #M2403</b> Facility-Site Id: 8734412	<b>1155 SW 67TH AVE W</b>	<b>9</b>	<b>164</b>
<b>SUNSHINE #204</b> Facility-Site Id: 8506002	<b>2393 SW 67TH AVE</b>	<b>23</b>	<b>373</b>
<b>MIAMI WOODTREATING</b> Facility-Site Id: 8943259	<b>7000 CORAL WAY</b>	<b>24</b>	<b>390</b>
LOPEFRA CORP Facility-Site Id: 8839486	2601 SW 69TH CT	24	421
<b>FPG WHOLESALE INC</b> Facility-Site Id: 8628790	<b>7190 CORAL WAY</b>	<b>24</b>	<b>423</b>
<b>DADE CNTY METROBUS-CORAL WAY</b> Facility-Site Id: 8731649	<b>2775 SW 74TH AVE</b>	<b>28</b>	<b>450</b>
<b>CORAL GABLES CITY-AUTOMOTIVE D</b> Facility-Site Id: 9802725	<b>2800 SW 72ND AVE</b>	<b>32</b>	<b>487</b>
<b>HARRIS DADE TCC S23</b> Facility-Site Id: 8622135	<b>3925 SW 70TH AVE</b>	<b>35</b>	<b>514</b>

## EXECUTIVE SUMMARY

<u>Site</u>	<u>Address</u>	<u>Map ID</u>	<u>Page</u>
JIFFY LUBE #1176 Facility-Site Id: 9064016	4050 SW 67TH AVE	36	522
UNIQUE VACATIONS Facility-Site Id: 9808505	4950 SW 72ND AVE	37	549
<b>H P MASONRY INC</b> Facility-Site Id: 8628980	<b>4240 SW 72ND AVE</b>	<b>37</b>	<b>610</b>
PATTERSON MASONRY INC Facility-Site Id: 8837653	4240 SW 72ND AVE	37	612
<b>GULFSIDE SUPPLY INC</b> Facility-Site Id: 8629013	<b>4241 SW 70TH CT</b>	<b>37</b>	<b>622</b>
WINN-DIXIE STORE #249 Facility-Site Id: 9811404	6770 BIRD RD	37	701
O GEE PAINT CO Facility-Site Id: 8733073	6827 BIRD RD	37	705
<b>ARDAI AUTO SERVICES, INC.</b> Facility-Site Id: 8629114	<b>6420 SW 40 ST</b>	<b>38</b>	<b>711</b>
CEMEX-ROCKLEDGE DISTRIBUTION Facility-Site Id: 9807919	100 RINKER WAY	44	734
<b>CEMEX - SOUTH MIAMI READY-MIX</b> Facility-Site Id: 8505869	<b>4508 SW 72ND AVE</b>	<b>45</b>	<b>740</b>
WILLIAMSON CADILLAC CO Facility-Site Id: 8628850	7250 N KENDALL DR	72	881
WILLIAMSON CADILLAC Facility-Site Id: 9300678	7250 N KENDALL DR	72	883
SUN CHEVROLET-QUAKER STATE Facility-Site Id: 9300679	7220 N KENDALL	72	892

FI Sites: This summary status report is a compilation and revision of other existing lists. It was developed from a number of lists including the Eckhardt list, the Moffit list, the EPA Hazardous Waste Sites list, EPA's Emergency and Remedial Response Information System list (RCRA Section 3012), and existing department lists such as the Obsolete Uncontrolled Hazardous Waste Sites list. The purpose of this list is to track the progress of activities within and outside the department as they relate to the listed sites. It is not a list of uncontrolled sites or sources causing environmental contamination. The Sites List comes from the Department of Environmental Protection.

A review of the FI Sites list, as provided by EDR, and dated 12/31/1989 has revealed that there are 2 FI Sites sites within the searched area.

<u>Site</u>	<u>Address</u>	<u>Map ID</u>	<u>Page</u>
<b>7000 CORAL WAY AKA DAVIDSON LU</b> Facility-Site Id: 000251	<b>7000 CORAL WAY</b>	<b>24</b>	<b>395</b>
GOLD COAST OIL AKA SOLVENT EXT Facility-Site Id: 000236	2835 SW 71 AVE	30	468

## EXECUTIVE SUMMARY

Florida Priority Cleaners list comes from the Department of Environmental Protection.

A review of the PRIORITYCLEANERS list, as provided by EDR, and dated 05/07/2014 has revealed that there are 7 PRIORITYCLEANERS sites within the searched area.

<u>Site</u>	<u>Address</u>	<u>Map ID</u>	<u>Page</u>
<b>NEW YORK DRY CLEANERS</b> Facility-Site Id: 9601022	<b>7107 W FLAGLER ST</b>	<b>1</b>	<b>26</b>
<b>VOGUE CLEANERS #3</b> Facility-Site Id: 9501454	<b>976 SW 67TH AVE</b>	<b>9</b>	<b>238</b>
<b>LE GRAND PARIS CLEANERS</b> Facility-Site Id: 9501024	<b>6705 BIRD RD</b>	<b>36</b>	<b>535</b>
<b>LUDLAM DRY CLEANERS</b> Facility-Site Id: 9501038	<b>6786 SW 40TH ST</b>	<b>37</b>	<b>693</b>
<b>MILLER DRIVE DRY CLEANERS</b> Facility-Site Id: 9500427	<b>6725 SW 56TH ST</b>	<b>51</b>	<b>775</b>
<b>DADELAND CLEANER</b> Facility-Site Id: 9600768	<b>8695 S DIXIE HWY</b>	<b>71</b>	<b>878</b>
<b>DRYCLEAN USA #11121</b> Facility-Site Id: 9502314	<b>7420 SW 88TH ST</b>	<b>73</b>	<b>899</b>

Florida Drycleaners list comes from the Department of Environmental Protection.

A review of the DRYCLEANERS list, as provided by EDR, and dated 07/16/2014 has revealed that there are 6 DRYCLEANERS sites within the searched area.

<u>Site</u>	<u>Address</u>	<u>Map ID</u>	<u>Page</u>
<b>NEW YORK DRY CLEANERS</b> Facility-Site Id: 9601022	<b>7107 W FLAGLER ST</b>	<b>1</b>	<b>26</b>
<b>VOGUE CLEANERS #3</b> Facility-Site Id: 9501454	<b>976 SW 67TH AVE</b>	<b>9</b>	<b>238</b>
<b>LE GRAND PARIS CLEANERS</b> Facility-Site Id: 9501024	<b>6705 BIRD RD</b>	<b>36</b>	<b>535</b>
<b>LE GRAN PARIS DRY CLEANERS</b> Facility-Site Id: 9811576	<b>6705 SW 40TH ST</b>	<b>36</b>	<b>539</b>
<b>LUDLAM DRY CLEANERS</b> Facility-Site Id: 9501038	<b>6786 SW 40TH ST</b>	<b>37</b>	<b>693</b>
<b>MILLER DRIVE DRY CLEANERS</b> Facility-Site Id: 9500427	<b>6725 SW 56TH ST</b>	<b>51</b>	<b>775</b>

**BROWNFIELDS:** Brownfields are defined by the Florida Department of Environmental Protection (FDEP) as abandoned, idled, or underused industrial and commercial facilities where expansion or redevelopment is complicated by real or perceived environmental contamination.

A review of the BROWNFIELDS list, as provided by EDR, and dated 07/07/2014 has revealed that there

## EXECUTIVE SUMMARY

are 6 BROWNFIELDS sites within the searched area.

<u>Site</u>	<u>Address</u>	<u>Map ID</u>	<u>Page</u>
SOUTH MIAMI AREA		0	3
MIAMI EZ EXPANSION AREA		0	3
CENTRAL MIAMI AREA		0	3
WESTCHESTER		0	4
CORAL TERRACE		0	4
GLENVAR HEIGHTS		0	4

### NPDES: Domestic and Industrial Wastewater Facilities

A review of the NPDES list, as provided by EDR, and dated 05/01/2014 has revealed that there are 5 NPDES sites within the searched area.

<u>Site</u>	<u>Address</u>	<u>Map ID</u>	<u>Page</u>
<b>SUNSHINE #204</b>	<b>2393 SW 67TH AVE</b>	<b>23</b>	<b>373</b>
<b>DADE CNTY METROBUS-CORAL WAY</b>	<b>2775 SW 74TH AVE</b>	<b>28</b>	<b>450</b>
AMERILUMBER	7004 BIRD RD	37	684
<b>CEMEX - SOUTH MIAMI READY-MIX</b>	<b>4508 SW 72ND AVE</b>	<b>45</b>	<b>740</b>
<b>SOUTH MIAMI READY MIX</b>	<b>7355 SW 48TH ST</b>	<b>47</b>	<b>751</b>

### AIRS: A listing of Air Resources Management permits.

A review of the AIRS list, as provided by EDR, and dated 08/01/2014 has revealed that there are 4 AIRS sites within the searched area.

<u>Site</u>	<u>Address</u>	<u>Map ID</u>	<u>Page</u>
<b>LE GRAN PARIS DRY CLEANERS</b>	<b>6705 SW 40TH ST</b>	<b>36</b>	<b>539</b>
<b>LUDLAM DRY CLEANERS</b>	<b>6786 SW 40 ST</b>	<b>37</b>	<b>695</b>
<b>CEMEX - SOUTH MIAMI READY-MIX</b>	<b>4508 SW 72ND AVE</b>	<b>45</b>	<b>740</b>
<b>SOUTH MIAMI READY MIX</b>	<b>7355 SW 48TH ST</b>	<b>47</b>	<b>751</b>

### TIER 2: A listing of facilities which store or manufacture hazardous materials that submit a chemical inventory report.

A review of the TIER 2 list, as provided by EDR, and dated 12/31/2013 has revealed that there are 8 TIER 2 sites within the searched area.

<u>Site</u>	<u>Address</u>	<u>Map ID</u>	<u>Page</u>
<b>DADE COUNTY PUBLIC SCHOOLS CEN</b>	<b>7011 SW 4 ST</b>	<b>2</b>	<b>56</b>
<b>BELLSOUTH - WEST MIAMI ESS - M</b>	<b>1155 SOUTHWEST 67 AVENU</b>	<b>9</b>	<b>167</b>
<b>APACHE PRODUCTS COMPANY</b>	<b>1020 SW 69 AVE</b>	<b>9</b>	<b>172</b>
<b>7000 CORAL WAY AKA DAVIDSON LU</b>	<b>7000 CORAL WAY</b>	<b>24</b>	<b>395</b>
<b>LOPEFRA CORP.</b>	<b>2601 SW 69 CT</b>	<b>24</b>	<b>413</b>
<b>TURBOPOWER</b>	<b>6500 NW 24TH STREET</b>	<b>26</b>	<b>445</b>
<b>CITY OF CORAL GABLES-FLEET MAI</b>	<b>2800 SW 72 AVE</b>	<b>32</b>	<b>492</b>
<b>E A MARIANI ASPHALT COMPANY</b>	<b>2900 SW 69 CT</b>	<b>33</b>	<b>496</b>



## EXECUTIVE SUMMARY

DWM CONTAM: A listing of active or known sites. The listing includes sites that need cleanup but are not actively being working on because the agency currently does not have funding (primarily petroleum and drycleaning).

A review of the DWM CONTAM list, as provided by EDR, and dated 03/31/2014 has revealed that there are 38 DWM CONTAM sites within the searched area.

<u>Site</u>	<u>Address</u>	<u>Map ID</u>	<u>Page</u>
<b>FLAGLER MARATHON</b>	<b>7070 W FLAGLER ST</b>	<b>1</b>	<b>5</b>
<b>NEW YORK DRY CLEANERS</b>	<b>7107 W FLAGLER ST</b>	<b>1</b>	<b>26</b>
<b>DADE CNTY SCHOOL BD-TRANSPORTA</b>	<b>7011 SW 4TH ST</b>	<b>2</b>	<b>39</b>
<b>JESUS SERVICE STATION CORP</b>	<b>7420 SW 8TH ST</b>	<b>7</b>	<b>78</b>
<b>BP GAS STATION</b>	<b>7390 SW 8TH ST</b>	<b>7</b>	<b>86</b>
<b>WESTAR</b>	<b>7411 SW 8TH ST</b>	<b>7</b>	<b>93</b>
<b>GALCERAN AUTO ELECTRIC</b>	<b>7301 SW 8TH ST</b>	<b>7</b>	<b>106</b>
<b>SUNSHINE #182</b>	<b>7291 SW 8TH ST</b>	<b>7</b>	<b>110</b>
<b>FLOPARTS INC</b>	<b>7190 SW 8TH ST</b>	<b>7</b>	<b>120</b>
<b>TAMIAMI GAS</b>	<b>6401 SW 8TH ST</b>	<b>8</b>	<b>137</b>
<b>AL SPRINGER ROOFING INC</b>	<b>890 SW 69TH AVE</b>	<b>9</b>	<b>217</b>
<b>GORTS CAR WASH INC</b>	<b>6850 SW 8TH ST</b>	<b>9</b>	<b>225</b>
<b>EDRYDAI INC</b>	<b>6900 SW 8 ST</b>	<b>9</b>	<b>248</b>
<b>TIRE KINGDOM</b>	<b>6690 SW 8TH ST</b>	<b>9</b>	<b>263</b>
<b>CORAL WEST AUTO SERVICE CORP.</b>	<b>2090 SW 67 AVE COMPANY</b>	<b>20</b>	<b>308</b>
<b>OWENS OIL CO-MIAMI 1</b>	<b>6800 SW 24TH ST</b>	<b>22</b>	<b>320</b>
<b>SUNSHINE #153</b>	<b>6701 CORAL WAY</b>	<b>23</b>	<b>364</b>
<b>DANVILLE-FINDORFF INC</b>	<b>2811 SW 70TH AVE</b>	<b>24</b>	<b>404</b>
<b>PAN AMERICAN CORAL TERRACE, LT</b>	<b>7090 S.W. 24TH STREET (</b>	<b>24</b>	<b>423</b>
<b>CHEVRON #42113-MARCHAN</b>	<b>7085 SW 24TH ST</b>	<b>24</b>	<b>426</b>
<b>SUNSHINE #30067</b>	<b>6690 SW 40TH ST</b>	<b>36</b>	<b>525</b>
<b>LE GRAND PARIS CLEANERS</b>	<b>6705 BIRD RD</b>	<b>36</b>	<b>535</b>
<b>TROPICAL PAINT &amp; BODY SHOP</b>	<b>7270 SW 41ST ST</b>	<b>37</b>	<b>649</b>
<b>WAYLEN BAY MOTORSPORTS, LLC. ID</b>	<b>7300 SW 40 ST</b>	<b>37</b>	<b>662</b>
<b>BIRD ROAD PROPERTIES</b>	<b>7325 BIRD RD</b>	<b>37</b>	<b>685</b>
<b>LUDLAM DRY CLEANERS</b>	<b>6786 SW 40TH ST</b>	<b>37</b>	<b>693</b>
<b>MARTINO TIRE</b>	<b>6795 BIRD RD</b>	<b>37</b>	<b>707</b>
<b>ARDAI AUTO SERVICES, INC.</b>	<b>6420 SW 40 ST</b>	<b>38</b>	<b>711</b>
<b>SUNSHINE #244</b>	<b>7460 SW 40TH ST</b>	<b>39</b>	<b>722</b>
<b>MARTINO TIRE CO</b>	<b>4421 SW 74TH AVE</b>	<b>42</b>	<b>730</b>
<b>MILLER MARATHON</b>	<b>6795 SW 56TH ST</b>	<b>51</b>	<b>761</b>
<b>MILLER DRIVE DRY CLEANERS</b>	<b>6725 SW 56TH ST</b>	<b>51</b>	<b>775</b>
<b>SUNSHINE #30097</b>	<b>6701 SW 56TH ST</b>	<b>51</b>	<b>780</b>
<b>SHELL #136630</b>	<b>8033 S DIXIE HWY</b>	<b>63</b>	<b>806</b>
<b>TOM THUMB FOOD STORE #105</b>	<b>8047 SW 67TH AVE</b>	<b>64</b>	<b>825</b>
<b>DADELAND CLEANER</b>	<b>8695 S DIXIE HWY</b>	<b>71</b>	<b>878</b>
<b>DRYCLEAN USA #11121</b>	<b>7420 SW 88TH ST</b>	<b>73</b>	<b>899</b>
<b>AUTO PERFECTION</b>	<b>9180 S DIXIE HWY</b>	<b>75</b>	<b>913</b>

FF TANKS: A listing of federal facilities with storage tanks.

A review of the FF TANKS list, as provided by EDR, and dated 06/26/2014 has revealed that there is 1 FF TANKS site within the searched area.

<u>Site</u>	<u>Address</u>	<u>Map ID</u>	<u>Page</u>
US POSTAL SERVICE-LUDLAM	6900 SW 40TH ST	37	689

## EXECUTIVE SUMMARY

### **EDR PROPRIETARY RECORDS**

EDR US Hist Auto Stat: EDR has searched selected national collections of business directories and has collected listings of potential gas station/filling station/service station sites that were available to EDR researchers. EDR's review was limited to those categories of sources that might, in EDR's opinion, include gas station/filling station/service station establishments. The categories reviewed included, but were not limited to gas, gas station, gasoline station, filling station, auto, automobile repair, auto service station, service station, etc. This database falls within a category of information EDR classifies as "High Risk Historical Records", or HRHR. EDR's HRHR effort presents unique and sometimes proprietary data about past sites and operations that typically create environmental concerns, but may not show up in current government records searches.

A review of the EDR US Hist Auto Stat list, as provided by EDR, has revealed that there are 143 EDR US Hist Auto Stat sites within the searched area.

<u>Site</u>	<u>Address</u>	<u>Map ID</u>	<u>Page</u>
Not reported	7068 SW 4TH ST	2	32
Not reported	7070 SW 4TH ST	2	33
Not reported	7062 SW 4TH ST	2	33
Not reported	7056 SW 4TH ST	2	33
Not reported	7018 SW 4TH ST	2	34
Not reported	7008 SW 4TH ST	2	36
Not reported	6968 SW 4TH ST	2	73
Not reported	6966 SW 4TH ST	2	73
Not reported	7161 SW 5TH TER	3	74
Not reported	6820 SW 6TH ST	5	75
Not reported	938 SW 71ST CT	7	78
Not reported	843 SW 71ST CT	7	78
A J SHELL SERVICE	7201 SW 8TH ST	7	119
Not reported	7190 SW 8TH ST	7	124
Not reported	7220 SW 7TH ST	7	133
Not reported	7007 SW 13TH TER	9	148
Not reported	1340 SW 70TH AVE	9	149
Not reported	1310 SW 70TH AVE	9	150
Not reported	7006 SW 13TH ST	9	152
Not reported	1280 SW 70TH AVE	9	157
Not reported	1240 SW 70TH AVE	9	159
Not reported	1155 SW 67TH AVE	9	161
Not reported	940 SW 69TH AVE	9	209
Not reported	987 SW 67TH AVE	9	210
Not reported	895 SW 69TH AVE	9	215
Not reported	821 SW 67TH AVE	9	221
Not reported	820 SW 69TH AVE	9	224
MCGRAW EDW W	6850 SW 8TH ST	9	225
Not reported	810 SW 69TH AVE	9	232
LOPEZ CHEVRON SERVICE	7101 SW 8TH ST	9	240
Not reported	6900 SW 8TH ST	9	258
Not reported	6868 SW 8TH ST	9	259
LEES AMOCO SERVICE STATION	6901 SW 8TH ST	9	260
MOORE FRANK C	6800 SW 8TH ST	9	260
FREDS SERVICE STATION	6698 SW 8TH ST	9	262
Not reported	6715 SW 8TH ST	9	268
T H PURE OIL SERVICE STATION	6701 SW 8TH ST	9	275
Not reported	1811 LUDLAM RD	13	281
THOMSONS ATLANTIC	1801 SW 67TH AV	13	282
Not reported	1801 LUDLAM RD	13	282
Not reported	1681 SW 67TH AVE	13	284

## EXECUTIVE SUMMARY

<u>Site</u>	<u>Address</u>	<u>Map ID</u>	<u>Page</u>
Not reported	1665 SW 67TH AVE	13	285
Not reported	1575 SW 67TH AVE	13	289
Not reported	1500 SW 67TH AVE	13	292
Not reported	7220 SW 16TH ST	14	292
Not reported	1730 SW 72ND CT	15	293
Not reported	1700 SW 71ST CT	16	293
Not reported	6800 SW 17TH ST	17	293
Not reported	1725 SW 70TH AVE	18	293
G A G SUNOCO SERVICE STATION	2191 SW 67TH AV	20	294
Not reported	2191 LUDLAM RD	20	294
Not reported	2200 LUDLAM RD	20	296
Not reported	2101 LUDLAM RD	20	300
Not reported	2090 LUDLAM RD	20	307
Not reported	7190 SW 22ND ST	21	319
Not reported	6850 CORAL WAY	22	326
Not reported	6900 CORAL WAY	22	326
Not reported	6901 CORAL WAY	22	341
Not reported	2290 SW 69TH AVE	22	352
MAYERS PURE OIL SERVICE STATIO	6700 SW CORAL WAY	23	356
YOUMANS SHELL SERVICE STATION	6690 SW CORAL WAY	23	356
Not reported	6701 CORAL WAY	23	370
Not reported	2393 LUDLAM RD	23	371
Not reported	2370 LUDLAM RD	23	372
Not reported	2323 LUDLAM RD	23	388
Not reported	2675 SW 69TH CT	24	409
Not reported	6710 SW 27TH ST	29	468
Not reported	2845 SW 67TH AVE	31	468
Not reported	7175 N WATERWAY DR	32	472
Not reported	7181 N WATERWAY DR	32	475
Not reported	7187 N WATERWAY DR	32	477
Not reported	2951 SW 72ND AVE	32	479
Not reported	7178 SW 30TH RD	32	481
Not reported	7185 SW 30TH RD	32	482
Not reported	2901 SW 72ND AVE	32	482
Not reported	7220 SW 34TH STREET RD	34	513
Not reported	4050 LUDLAM RD	36	524
JERRYS TONY'S CITIES SERVICE	6698 BIRD DR	36	525
Not reported	6690 BIRD RD	36	533
MC CARTHY TOMPKINS STANDARD	6691 BIRD DR	36	540
Not reported	4900 SW 72ND AVE	37	550
Not reported	6958 SW 47TH ST	37	557
Not reported	6962 SW 47TH ST	37	558
Not reported	6954 SW 47TH ST	37	562
Not reported	6956 SW 47TH ST	37	563
Not reported	7055 SW 47TH ST	37	565
Not reported	7057 SW 47TH ST	37	565
Not reported	7059 SW 47TH ST	37	566
Not reported	7075 SW 47TH ST	37	566
Not reported	7043 SW 47TH ST	37	569
Not reported	7023 SW 46TH ST	37	574
Not reported	7005 SW 46TH ST	37	577
Not reported	7009 SW 46TH ST	37	578
Not reported	7001 SW 46TH ST	37	578
Not reported	4555 SW 71ST AVE	37	582
Not reported	4551 SW 71ST AVE	37	584
Not reported	4500 SW 71ST AVE	37	585

## EXECUTIVE SUMMARY

<u>Site</u>	<u>Address</u>	<u>Map ID</u>	<u>Page</u>
Not reported	4467 SW 71ST AVE	37	594
Not reported	4441 SW 71ST AVE	37	595
Not reported	7169 SW 44TH ST	37	598
Not reported	7130 SW 44TH ST	37	599
Not reported	7120 SW 44TH ST	37	599
Not reported	7068 SW 44TH ST	37	600
Not reported	7050 SW 44TH ST	37	601
Not reported	7040 SW 44TH ST	37	604
Not reported	7171 SW 43RD ST	37	609
Not reported	4270 SW 71ST AVE	37	610
Not reported	7245 SW 42ND TER	37	614
Not reported	7249 SW 42ND TER	37	615
Not reported	4224 SW 70TH CT	37	621
Not reported	7236 SW 42ND ST	37	628
Not reported	7257 SW 42ND ST	37	629
Not reported	7231 SW 42ND ST	37	635
Not reported	7217 SW 42ND ST	37	637
Not reported	7211 SW 42ND ST	37	638
Not reported	7207 SW 42ND ST	37	638
Not reported	7218 SW 41ST ST	37	652
Not reported	7216 SW 41ST ST	37	653
Not reported	7235 SW 41ST ST	37	654
Not reported	7237 SW 41ST ST	37	655
Not reported	7225 SW 41ST ST	37	656
Not reported	7160 BIRD RD	37	682
OWNBY TOM MOTOR SERVICE STATIO	7100 BIRD DR	37	685
Not reported	7247 BIRD RD	37	691
Not reported	7227 BIRD RD	37	692
Not reported	6800 BIRD RD	37	693
Not reported	4540 SW 68TH COURT CIR	41	730
Not reported	4600 SW 67TH AVE	43	733
Not reported	4500 LUDLAM RD	43	734
Not reported	7038 SW 53RD LN	50	760
Not reported	6795 MILLER DR	51	765
Not reported	6701 MILLER DR	51	779
WAYNICKS PURE OIL SERVICE STAT	5522 SW 67TH AV	51	788
Not reported	6955 SW 60TH TER	58	799
Not reported	6697 SW 70TH AVE	60	802
Not reported	7300 SW 72ND CT	61	802
Not reported	6812 SW 81ST ST	66	840
Not reported	8040 SW 69TH AVE	66	844
Not reported	8060 SW 69TH AVE	66	846
Not reported	8701 SW 72ND AVE	70	866
Not reported	7445 N KENDALL DR	72	893
Not reported	9095 S DIXIE HWY	74	909
Not reported	9001 S DIXIE HWY	74	910



## EXECUTIVE SUMMARY

EDR US Hist Cleaners: EDR has searched selected national collections of business directories and has collected listings of potential dry cleaner sites that were available to EDR researchers. EDR's review was limited to those categories of sources that might, in EDR's opinion, include dry cleaning establishments. The categories reviewed included, but were not limited to dry cleaners, cleaners, laundry, laundromat, cleaning/laundry, wash & dry etc. This database falls within a category of information EDR classifies as "High Risk Historical Records", or HRHR. EDR's HRHR effort presents unique and sometimes proprietary data about past sites and operations that typically create environmental concerns, but may not show up in current government records searches.

A review of the EDR US Hist Cleaners list, as provided by EDR, has revealed that there are 23 EDR US Hist Cleaners sites within the searched area.

<u>Site</u>	<u>Address</u>	<u>Map ID</u>	<u>Page</u>
Not reported	1064 SW 67TH AVE	9	224
BURNAN REUBEN	6755 SW 8TH ST	9	262
Not reported	6655 SW 8TH ST	9	276
Not reported	1663 SW 67TH AVE	13	285
LUDLUM ROAD DRY CLEANERS LAU	1609 LUDLUM RD	13	286
Not reported	1925 SW 72ND CT	19	294
Not reported	2099 LUDLAM RD	20	306
FROST SUPERIOR LAUNDRY AND DRY	2091 SW 67TH AV	20	314
Not reported	6961 CORAL WAY	22	349
Not reported	6741 CORAL WAY	23	357
Not reported	7253 CORAL WAY	24	432
Not reported	4130 LUDLAM RD	36	521
Not reported	6705 BIRD RD	36	540
Not reported	6800 BIRD RD	37	693
Not reported	6786 BIRD RD	37	694
BIRD ROAD SELF SERVICE LAUNDRY	6891 BIRD DR	37	703
Not reported	6756 MILLER DR	51	760
Not reported	6725 MILLER DR	51	774
Not reported	5616 SW 72ND AVE	52	788
Not reported	6850 SW 81ST TER	66	835
Not reported	8112 SW 73RD AVE	67	846
Not reported	8440 S DIXIE HWY	68	856
Not reported	8697 S DIXIE HWY	71	878

RGA LUST: The EDR Recovered Government Archive Leaking Underground Storage Tank database provides a list of LUST incidents derived from historical databases and includes many records that no longer appear in current government lists. Compiled from Records formerly available from the Department of Environmental Protection in Florida.

A review of the RGA LUST list, as provided by EDR, has revealed that there are 5 RGA LUST sites within the searched area.

<u>Site</u>	<u>Address</u>	<u>Map ID</u>	<u>Page</u>
MA COM DADE TCC S23	3925 SW 70TH AVE	35	518
FL POWER & LIGHT CO #8621-MSW	3925 SW 70TH AVE	35	520
HARRIS DADE TCC S23	3925 SW 70TH AVE	35	520
CAUSEY ROOFING CORP	7004 SW 45TH ST	37	589
CAUSEY ROOFING CORP.	7004 SW 45TH ST	37	590

## EXECUTIVE SUMMARY

Please refer to the end of the findings report for unmapped orphan sites due to poor or inadequate address information.

MAP FINDINGS SUMMARY

<u>Database</u>	<u>Total Plotted</u>
<b><u>FEDERAL RECORDS</u></b>	
NPL	0
Proposed NPL	0
Delisted NPL	0
NPL LIENS	0
CERCLIS	1
CERC-NFRAP	1
LIENS 2	0
CORRACTS	0
RCRA-TSDF	0
RCRA-LQG	0
RCRA-SQG	27
RCRA-CESQG	44
RCRA NonGen / NLR	23
US ENG CONTROLS	0
US INST CONTROL	0
ERNS	0
HMIRS	0
DOT OPS	0
US CDL	0
US BROWNFIELDS	0
DOD	0
FUDS	0
LUCIS	0
CONSENT	0
ROD	0
UMTRA	0
DEBRIS REGION 9	0
ODI	0
US MINES	0
TRIS	0
TSCA	0
FTTS	0
HIST FTTS	0
SSTS	0
ICIS	1
PADS	1
MLTS	0
RADINFO	0
FINDS	45
RAATS	0
RMP	0
PCB TRANSFORMER	0
PRP	0
US HIST CDL	0
US FIN ASSUR	0
COAL ASH DOE	0
SCRD DRYCLEANERS	0
LEAD SMELTERS	0

MAP FINDINGS SUMMARY

<u>Database</u>	<u>Total Plotted</u>
FEMA UST	0
US AIRS	0
2020 COR ACTION	0
EPA WATCH LIST	0
COAL ASH EPA	0
FEDERAL FACILITY	0
<b><u>STATE AND LOCAL RECORDS</u></b>	
SHWS	0
SWF/LF	9
UIC	2
SWRCY	0
LUST	71
UST	158
LAST	0
AST	21
FI Sites	2
SPILLS	0
ENG CONTROLS	0
INST CONTROL	0
VCP	0
PRIORITYCLEANERS	7
DRYCLEANERS	6
DEDB	0
BROWNFIELDS	6
NPDES	5
AIRS	4
TIER 2	8
FL Cattle Dip. Vats	0
DWM CONTAM	38
FF TANKS	1
<b><u>TRIBAL RECORDS</u></b>	
INDIAN RESERV	0
INDIAN ODI	0
INDIAN LUST	0
INDIAN UST	0
INDIAN VCP	0
<b><u>EDR PROPRIETARY RECORDS</u></b>	
EDR MGP	0
EDR US Hist Auto Stat	143
EDR US Hist Cleaners	23
RGA LF	0
RGA LUST	5
RGA HWS	0

NOTES:

Sites may be listed in more than one database



MAP FINDINGS

Map ID  
 Direction  
 Distance  
 Distance (ft.)Site

EDR ID Number

Database(s) EPA ID Number

**SOUTH MIAMI AREA**

**BROWNFIELDS**

**S105590738  
 N/A**

**MIAMI, FL**

**BROWNFIELDS AREAS:**

Area id: BF139909000  
 District: Southeast  
 Acreage: 20.0323272  
 Resolution: 99-767  
 Resolution Date: 07/13/1999  
 Source: Miami-Dade County  
 Object Id: 285  
 Method: SHP  
 Area: 81068.2762  
 XCoord: 771984.576  
 YCoord: 195480.9870

**MIAMI EZ EXPANSION AREA**

**BROWNFIELDS**

**S106953489  
 N/A**

**MIAMI, FL**

**BROWNFIELDS AREAS:**

Area id: BF130502000  
 District: Southeast  
 Acreage: 4809.66146  
 Resolution: 05-0117  
 Resolution Date: 02/24/2005  
 Source: City of Miami  
 Object Id: 290  
 Method: SHP  
 Area: 19464087.2  
 XCoord: 779170.597  
 YCoord: 207026.4999

**CENTRAL MIAMI AREA**

**BROWNFIELDS**

**S105590739  
 N/A**

**MIAMI, FL**

**BROWNFIELDS AREAS:**

Area id: BF139905000  
 District: Southeast  
 Acreage: 4111.31765  
 Resolution: 99-767  
 Resolution Date: 07/13/1999  
 Source: Miami-Dade County  
 Object Id: 288  
 Method: SHP  
 Area: 16637978.8  
 XCoord: 772424.462  
 YCoord: 204607.5346

MAP FINDINGS

Map ID  
 Direction  
 Distance  
 Distance (ft.)Site

EDR ID Number

Database(s) EPA ID Number

**WESTCHESTER**

**BROWNFIELDS**

**S109332442  
 N/A**

**OLYMPIA HEIGHTS, FL**

**BROWNFIELDS AREAS:**

Area id: BF130846000  
 District: Southeast  
 Acreage: 489.715782  
 Resolution: R-149-08  
 Resolution Date: 07/11/2008  
 Source: MIAMI-DADE COUNTY  
 Object Id: 298  
 Method: PAPER  
 Area: 1981809.17  
 XCoord: 766851.545  
 YCoord: 197901.9791

**CORAL TERRACE**

**BROWNFIELDS**

**S109332445  
 N/A**

**CORAL TERRACE, FL**

**BROWNFIELDS AREAS:**

Area id: BF130825000  
 District: Southeast  
 Acreage: 317.109166  
 Resolution: R-149-08  
 Resolution Date: 07/11/2008  
 Source: MIAMI-DADE COUNTY  
 Object Id: 297  
 Method: PAPER  
 Area: 1283295.06  
 XCoord: 769825.590  
 YCoord: 200156.8263

**GLENVAR HEIGHTS**

**BROWNFIELDS**

**S109332452  
 N/A**

**SOUTH MIAMI, FL**

**BROWNFIELDS AREAS:**

Area id: BF130832000  
 District: Southeast  
 Acreage: 57.4775028  
 Resolution: R-149-08  
 Resolution Date: 07/11/2008  
 Source: MIAMI-DADE COUNTY  
 Object Id: 296  
 Method: PAPER  
 Area: 232603.186  
 XCoord: 769590.755  
 YCoord: 197509.5595

MAP FINDINGS

Map ID  
 Direction  
 Distance  
 Distance (ft.)Site

EDR ID Number

Database(s) EPA ID Number

**1 FLAGLER MARATHON  
 7070 W FLAGLER ST  
 MIAMI, FL 33144**

**LUST U003741174  
 UST N/A  
 Miami-Dade IW  
 ENF  
 DWM CONTAM**

LUST:

Region: STATE  
 Facility Id: 8505123  
 Facility Status: OPEN  
 Facility Type: A - Retail Station  
 Facility Phone: (305)266-6616  
 Facility Cleanup Rank: 7728  
 District: Southeast District  
 Lat/Long (dms): 25 46 11.7817000 / 80 18 37.3620000  
 Section: 002  
 Township: 054  
 Range: 040  
 Feature: Not reported  
 Method: DMAP  
 Datum: 0  
 Score: 10  
 Score Effective Date: 03/08/2013  
 Score When Ranked: 12  
 Operator: FREDDY LAVERDE  
 Name Update: 05/19/2006  
 Address Update: 08/06/2004

Petroleum Cleanup PCT Facility Score:

Facility Cleanup Status: APPL - APPLICATION  
 Contact: FREDDY LAVERDE  
 Contact Company: URBIETA OIL COMPANY  
 Contact Address: 9701 NW 89TH AVE  
 Contact City/State/Zip: MEDLEY, FL 33178  
 Phone: (305)884-0008  
 Bad Address Ind: N  
 State: FL  
 Zip: 33144, 2703  
 Score: 10  
 Score Effective Date: 2013-03-08 00:00:00  
 Related Party ID: 52949  
 Primary RP Role: ACCOUNT OWNER  
 RP Begin Date: 04/04/2002  
 RP Zip: Not reported  
 RP Extension: 207

Discharge Cleanup Summary:

Discharge Date: 10/25/1989  
 PCT Discharge Combined: Not reported  
 Cleanup Required: R - CLEANUP REQUIRED  
 Discharge Cleanup Status: ENTD - ELIGIBLE - NO TASK LEVEL DATA  
 Disch Cleanup Status Date: 11/06/1989  
 Cleanup Work Status: INACTIVE  
 Information Source: I - PLIRP (INSURANCE)  
 Other Source Description: Not reported  
 Eligibility Indicator: E - ELIGIBLE  
 Site Manager: MILLS\_L  
 Site Mgr End Date: Not reported  
 Tank Office: PCTM5 - PETROLEUM CLEANUP TEAM 5

MAP FINDINGS

Map ID  
 Direction  
 Distance  
 Distance (ft.)Site

EDR ID Number  
 EPA ID Number

Database(s)

**FLAGLER MARATHON (Continued)**

**U003741174**

Petroleum Cleanup Program Eligibility:

Facility ID: 8505123  
 Discharge Date: 25-Oct-1989  
 Pct Discharge Combined With: Not reported  
 Cleanup Required: R - CLEANUP REQUIRED  
 Discharge Cleanup Status: ENTD - ELIGIBLE - NO TASK LEVEL DATA  
 Disch Cleanup Status Date: 11/06/1989  
 Cleanup Work Status: INACTIVE  
 Information Source: I - PLIRP (INSURANCE)  
 Other Source Description: Not reported  
 Application Received Date: 7/31/1990  
 Cleanup Program: P - PETROLEUM LIABILITY AND RESTORATION INSURANCE PROGRAM  
 Eligibility Status: 11/6/1989  
 Elig Status Date: 11/6/1989  
 Letter Of Intent Date: 04/13/1990  
 Redetermined: No  
 Inspection Date: 03/05/1990  
 Site Manager: MILLS\_L  
 Site Mgr End Date: Not reported  
 Tank Office: PCTM5 - PETROLEUM CLEANUP TEAM 5  
 Deductible Amount: 500  
 Deductible Paid To Date: 500  
 Co-Pay Amount: 0  
 Co-Pay Paid To Date: 0  
 Cap Amount: 1200000

Contaminated Media:

Discharge Date: 10/25/1989  
 Pct Discharge Combined With: Not reported  
 Cleanup Required: R - CLEANUP REQUIRED  
 Discharge Cleanup Status: ENTD - ELIGIBLE - NO TASK LEVEL DATA  
 Disch Cleanup Status Date: 11/06/1989  
 Cleanup Work Status: INACTIVE  
 Information Source: I - PLIRP (INSURANCE)  
 Other Source Description: Not reported  
 Elig Indicator: E - ELIGIBLE  
 Site Manager: MILLS\_L  
 Site Mgr End Date: Not reported  
 Tank Office: PCTM5 - PETROLEUM CLEANUP TEAM  
 Contaminated Drinking Wells: 0  
 Contaminated Monitoring Well: Yes  
 Contaminated Soil: No  
 Contaminated Surface Water: No  
 Contaminated Ground Water: Yes  
 Pollutant: P - GENERIC GASOLINE  
 Pollutant Other Description: Not reported  
 Gallons Discharged: Not reported

Task Information:

District: SED  
 Facility ID: 8505123  
 Facility Status: OPEN  
 Facility Type: A - Retail Station -  
 County: MIAMI-DADE  
 County ID: 13  
 Cleanup Eligibility Status: E  
 Source Effective Date: Not reported  
 Discharge Date: 10-25-1989



MAP FINDINGS

Map ID  
 Direction  
 Distance  
 Distance (ft.)Site

EDR ID Number  
 EPA ID Number

Database(s)

**FLAGLER MARATHON (Continued)**

**U003741174**

Cleanup Required:	R - CLEANUP REQUIRED
Discharge Cleanup Status:	ENTD - ELIGIBLE - NO TASK LEVEL DATA
Disch Cleanup Status Date:	11-06-1989
SRC Action Type:	-
SRC Submit Date:	Not reported
SRC Review Date:	Not reported
SRC Completion Status:	-
SRC Issue Date:	Not reported
SRC Comment:	Not reported
Cleanup Work Status:	INACTIVE
Site Mgr:	MILLS_L
Site Mgr End Date:	Not reported
Tank Office:	PCTM5 - Team 5
SR Task ID:	34145
SR Cleanup Responsible:	ST - STATE
SR Funding Eligibility Type:	-
SR Actual Cost:	\$10,960.87
SR Completion Date:	Not reported
SR Payment Date:	06-23-1993
SR Oral Date:	Not reported
SR Written Date:	Not reported
SR Soil Removal:	Not reported
SR Free Product Removal:	Not reported
SR Soil Tonnage Removed:	Not reported
SR Soil Treatment:	Not reported
SR Other Treatment:	Not reported
SR Alternate Proc Received Date:	Not reported
SR Alternate Procedure Status:	Not reported
SR Alternate Procedure Status Date:	Not reported
SR Alternate Procedure Comments:	Not reported
SA Task ID:	34146
SA Cleanup Responsible:	ST - STATE
SA Funding Eligibility Type:	-
SA Actual Cost:	Not reported
SA Completion Date:	Not reported
SA Payment Date:	Not reported
RAP Task ID:	34147
RAP Cleanup Responsible ID:	ST - STATE
RAP Funding Eligibility Type:	-
RAP Actual Cost:	Not reported
RAP Completion Date:	Not reported
RAP Payment Date:	Not reported
RAP Last Order Approved:	Not reported
RA Task ID:	34148
RA Cleanup Responsible:	ST - STATE
RA Funding Eligibility Type:	-
RA Years to Complete:	Not reported
RA Actual Cost:	Not reported

Click here for Florida Oculus:

UST:

Facility Id:	8505123
Facility Status:	OPEN
Type Description:	Retail Station
Facility Phone:	(305) 266-6616
Region:	STATE

MAP FINDINGS

Map ID  
 Direction  
 Distance  
 Distance (ft.)Site

EDR ID Number

Database(s) EPA ID Number

**FLAGLER MARATHON (Continued)**

**U003741174**

Positioning Method: DMAP  
 Lat/Long (dms): 25 46 12 / 80 18 37  
 Owner:  
 Owner Id: 52949  
 Owner Name: URBIETA OIL COMPANY  
 Owner Address: 9701 NW 89TH AVE  
 Owner Address 2: ATTN: STORAGE TANKS REGIS  
 Owner City,St,Zip: MEDLEY, FL 33178  
 Owner Contact: FREDDY LAVERDE  
 Owner Phone: (305) 884-0008

Tank Info:  
 Tank Id: 1  
 Status: Removed  
 Status Date: 31-MAY-1990  
 Install Date: Not reported  
 Substance: Unleaded gas  
 Content Description: Unleaded Gas  
 Gallons: 4000  
 Vessel Indicator: TANK  
 Tank Location: UNDERGROUND  
 DEP Contractor: No

Tank Id: 2  
 Status: Removed  
 Status Date: 31-MAY-1990  
 Install Date: Not reported  
 Substance: Unleaded gas  
 Content Description: Unleaded Gas  
 Gallons: 3000  
 Vessel Indicator: TANK  
 Tank Location: UNDERGROUND  
 DEP Contractor: No

Tank Id: 3  
 Status: Removed  
 Status Date: 31-MAY-1990  
 Install Date: Not reported  
 Substance: Leaded gas  
 Content Description: Leaded Gas  
 Gallons: 4000  
 Vessel Indicator: TANK  
 Tank Location: UNDERGROUND  
 DEP Contractor: No

Tank Id: 4  
 Status: Removed  
 Status Date: 31-MAY-1990  
 Install Date: Not reported  
 Substance: Leaded gas  
 Content Description: Leaded Gas  
 Gallons: 3000  
 Vessel Indicator: TANK  
 Tank Location: UNDERGROUND  
 DEP Contractor: No

MAP FINDINGS

Map ID  
 Direction  
 Distance  
 Distance (ft.)Site

EDR ID Number  
 EPA ID Number

Database(s)

**FLAGLER MARATHON (Continued)**

**U003741174**

Tank Id:	5
Status:	Removed
Status Date:	31-MAY-1990
Install Date:	Not reported
Substance:	Unleaded gas
Content Description:	Unleaded Gas
Gallons:	6000
Vessel Indicator:	TANK
Tank Location:	UNDERGROUND
DEP Contractor:	No
Tank Id:	6
Status:	Removed
Status Date:	31-MAR-1990
Install Date:	Not reported
Substance:	Waste oil
Content Description:	Waste Oil
Gallons:	550
Vessel Indicator:	TANK
Tank Location:	UNDERGROUND
DEP Contractor:	No
Tank Id:	7
Status:	In service
Status Date:	01-MAR-2002
Install Date:	01-MAY-1990
Substance:	Unleaded gas
Content Description:	Unleaded Gas
Gallons:	10000
Vessel Indicator:	TANK
Tank Location:	UNDERGROUND
DEP Contractor:	No
Construction:	
Tank Id:	7
Construction Category:	Overfill/Spill
Construction Description:	Ball check valve
Tank Id:	7
Construction Category:	Primary Construction
Construction Description:	Fiberglass
Tank Id:	7
Construction Category:	Secondary Containment
Construction Description:	Double wall
Tank Id:	7
Construction Category:	Overfill/Spill
Construction Description:	Spill containment bucket
Monitoring:	
Tank ID:	7
Monitoring Description:	Electronic monitor pipe sumps
Tank ID:	7
Monitoring Description:	Monitor dbl wall tank space

MAP FINDINGS

Map ID  
 Direction  
 Distance  
 Distance (ft.)Site

EDR ID Number

Database(s) EPA ID Number

**FLAGLER MARATHON (Continued)**

**U003741174**

Tank ID:	7
Monitoring Description:	Visual inspect dispenser liners
Tank ID:	7
Monitoring Description:	Groundwater Monitoring Plan
Tank ID:	7
Monitoring Description:	Groundwater monitoring
Piping:	
Tank ID:	7
Piping Category:	Secondary Containment
Piping Description:	Double wall
Tank ID:	7
Piping Category:	Miscellaneous Attributes
Piping Description:	Dispenser liners
Tank ID:	7
Piping Category:	Primary Construction
Piping Description:	Fiberglass
Tank Id:	8
Status:	In service
Status Date:	01-MAR-2002
Install Date:	01-MAY-1990
Substance:	Unleaded gas
Content Description:	Unleaded Gas
Gallons:	10000
Vessel Indicator:	TANK
Tank Location:	UNDERGROUND
DEP Contractor:	No
Construction:	
Tank Id:	8
Construction Category:	Overfill/Spill
Construction Description:	Ball check valve
Tank Id:	8
Construction Category:	Primary Construction
Construction Description:	Fiberglass
Tank Id:	8
Construction Category:	Secondary Containment
Construction Description:	Double wall
Tank Id:	8
Construction Category:	Overfill/Spill
Construction Description:	Spill containment bucket
Monitoring:	
Tank ID:	8
Monitoring Description:	Monitor dbl wall tank space
Tank ID:	8
Monitoring Description:	Visual inspect dispenser liners



MAP FINDINGS

Map ID  
 Direction  
 Distance  
 Distance (ft.)Site

EDR ID Number

Database(s) EPA ID Number

**FLAGLER MARATHON (Continued)**

**U003741174**

Tank ID:	8
Monitoring Description:	Electronic monitor pipe sumps
Tank ID:	8
Monitoring Description:	Groundwater monitoring
Piping:	
Tank ID:	8
Piping Category:	Secondary Containment
Piping Description:	Double wall
Tank ID:	8
Piping Category:	Primary Construction
Piping Description:	Fiberglass
Tank ID:	8
Piping Category:	Miscellaneous Attributes
Piping Description:	Dispenser liners
Tank Id:	9
Status:	In service
Status Date:	01-MAR-2002
Install Date:	01-MAY-1990
Substance:	Unleaded gas
Content Description:	Unleaded Gas
Gallons:	10000
Vessel Indicator:	TANK
Tank Location:	UNDERGROUND
DEP Contractor:	No
Construction:	
Tank Id:	9
Construction Category:	Overfill/Spill
Construction Description:	Ball check valve
Tank Id:	9
Construction Category:	Primary Construction
Construction Description:	Fiberglass
Tank Id:	9
Construction Category:	Secondary Containment
Construction Description:	Double wall
Tank Id:	9
Construction Category:	Overfill/Spill
Construction Description:	Spill containment bucket
Monitoring:	
Tank ID:	9
Monitoring Description:	Monitor dbl wall tank space
Tank ID:	9
Monitoring Description:	Visual inspect dispenser liners
Tank ID:	9
Monitoring Description:	Groundwater monitoring

MAP FINDINGS

Map ID  
Direction  
Distance  
Distance (ft.)Site

EDR ID Number

Database(s) EPA ID Number

**FLAGLER MARATHON (Continued)**

**U003741174**

Piping:

Tank ID: 9  
Piping Category: Secondary Containment  
Piping Description: Double wall

Tank ID: 9  
Piping Category: Primary Construction  
Piping Description: Fiberglass

Tank ID: 9  
Piping Category: Miscellaneous Attributes  
Piping Description: Dispenser liners

[Click here for Florida Oculus:](#)

Miami-Dade Co. Tanks:

Facility ID: 0000308  
Facility Code: Aboveground tanks only  
File Number: 7074  
Shell Name: UT02  
Permitted: YES

Miami-Dade Co. IW5:

Region: DADE  
Facility ID: IW5-0000213  
Permitted: YES  
Permit Status: Facility no longer needs a permit or facility closed  
File Number: 7074  
Shell Name: PEN

Miami-Dade Co. ENF:

Region: DADE  
Folio Num: 0140020040780  
Enforcement Officer: CRABTS  
Facility Type: Mobile Air Source  
Facility Status: C  
Status Date: 01/06/2004  
Case Level: A

Region: DADE  
Folio Num: 0140020040780  
Enforcement Officer: SERVIC  
Facility Type: Industrial Waste[5]  
Facility Status: C  
Status Date: 08/17/1989  
Case Level: T

Region: DADE  
Folio Num: 0140020040780  
Enforcement Officer: DUROCS  
Facility Type: Underground Tanks  
Facility Status: C  
Status Date: 06/06/2006

MAP FINDINGS

Map ID  
 Direction  
 Distance  
 Distance (ft.)Site

EDR ID Number

Database(s) EPA ID Number

**FLAGLER MARATHON (Continued)**

**U003741174**

Case Level: T

Region: DADE  
 Folio Num: 0140020040780  
 Enforcement Officer: CRABTS  
 Facility Type: Mobile Air Source  
 Facility Status: C  
 Status Date: 05/16/2003  
 Case Level: T

Region: DADE  
 Folio Num: 0140020040780  
 Enforcement Officer: CRABTS  
 Facility Type: Mobile Air Source  
 Facility Status: C  
 Status Date: 04/13/2005  
 Case Level: A

Region: DADE  
 Folio Num: 0140020040780  
 Enforcement Officer: CRABTS  
 Facility Type: Mobile Air Source  
 Facility Status: C  
 Status Date: 06/12/2008  
 Case Level: A

Region: DADE  
 Folio Num: 0140020040780  
 Enforcement Officer: CRABTS  
 Facility Type: Mobile Air Source  
 Facility Status: C  
 Status Date: 06/12/2008  
 Case Level: A

Region: DADE  
 Folio Num: 0140020040780  
 Enforcement Officer: SERVIC  
 Facility Type: Underground Tanks  
 Facility Status: C  
 Status Date: 08/14/1991  
 Case Level: A

**DWM CONTAM:**

Program Site Id: 8505123  
 Lat DD: 25  
 Lat MM: 46  
 Lat SS: 11.7817  
 Long DD: 80  
 Long MM: 18  
 Long SS: 37.362  
 Office/ District: PCTM5  
 Program Area: Petroleum  
 Offsite Contamination: U  
 Project Manager: MILLS\_L  
 Priority Score: 10  
 Remediation Status: ACTIVE  
 Date Known Offsite: Not reported

MAP FINDINGS

Map ID  
 Direction  
 Distance  
 Distance (ft.)Site

EDR ID Number  
 EPA ID Number

Database(s)

**FLAGLER MARATHON (Continued)**

**U003741174**

Datum: HARN  
 Method: DPHO  
 Program Eligible: Yes  
 Ineligible: Not reported

1

**BP OIL CO #24606  
 7100 W FLAGLER ST  
 MIAMI, FL**

**RCRA NonGen / NLR 1000501947  
 FINDS FLD984220947  
 Miami-Dade Co. HWS  
 LUST  
 UST  
 Miami-Dade Co. SPILL**

RCRA NonGen / NLR:

Date form received by agency: 03/15/2010  
 Facility name: BP OIL CO #24606  
 Facility address: 7100 W FLAGLER ST  
 MIAMI, FL 331442668  
 EPA ID: FLD984220947  
 Mailing address: W FLAGLER ST  
 MIAMI, FL 33144-2602  
 Contact: GREG MURPHY  
 Contact address: W FLAGLER ST  
 MIAMI, FL 33144-2602  
 Contact country: US  
 Contact telephone: 3054682430  
 Contact email: Not reported  
 EPA Region: 04  
 Classification: Non-Generator  
 Description: Handler: Non-Generators do not presently generate hazardous waste

Owner/Operator Summary:

Owner/operator name: MURPHY GREG  
 Owner/operator address: 7100 W FLAGLER ST  
 MIAMI, FL 33144  
 Owner/operator country: US  
 Owner/operator telephone: Not reported  
 Legal status: Private  
 Owner/Operator Type: Owner  
 Owner/Op start date: 10/18/1996  
 Owner/Op end date: Not reported  
 Owner/operator name: BP OIL CO #24606  
 Owner/operator address: 7100 W FLAGLER ST  
 MIAMI, FL 33144  
 Owner/operator country: US  
 Owner/operator telephone: Not reported  
 Legal status: Private  
 Owner/Operator Type: Operator  
 Owner/Op start date: 11/15/1991  
 Owner/Op end date: 03/15/2010  
 Owner/operator name: GREG MURPHY  
 Owner/operator address: 7100 W FLAGLER ST  
 MIAMI, FL 33144  
 Owner/operator country: US  
 Owner/operator telephone: Not reported  
 Legal status: Private



MAP FINDINGS

Map ID  
 Direction  
 Distance  
 Distance (ft.)Site

EDR ID Number  
 EPA ID Number

Database(s)

**BP OIL CO #24606 (Continued)**

**1000501947**

Owner/Operator Type: Owner  
 Owner/Op start date: 10/18/1996  
 Owner/Op end date: Not reported

**Handler Activities Summary:**

U.S. importer of hazardous waste: No  
 Mixed waste (haz. and radioactive): No  
 Recycler of hazardous waste: No  
 Transporter of hazardous waste: No  
 Treater, storer or disposer of HW: No  
 Underground injection activity: No  
 On-site burner exemption: No  
 Furnace exemption: No  
 Used oil fuel burner: No  
 Used oil processor: No  
 User oil refiner: No  
 Used oil fuel marketer to burner: No  
 Used oil Specification marketer: No  
 Used oil transfer facility: No  
 Used oil transporter: No

**Hazardous Waste Summary:**

Waste code: D001  
 Waste name: IGNITABLE HAZARDOUS WASTES ARE THOSE WASTES WHICH HAVE A FLASHPOINT OF LESS THAN 140 DEGREES FAHRENHEIT AS DETERMINED BY A PENSLEY-MARTENS CLOSED CUP FLASH POINT TESTER. ANOTHER METHOD OF DETERMINING THE FLASH POINT OF A WASTE IS TO REVIEW THE MATERIAL SAFETY DATA SHEET, WHICH CAN BE OBTAINED FROM THE MANUFACTURER OR DISTRIBUTOR OF THE MATERIAL. LACQUER THINNER IS AN EXAMPLE OF A COMMONLY USED SOLVENT WHICH WOULD BE CONSIDERED AS IGNITABLE HAZARDOUS WASTE.

Waste code: D018  
 Waste name: BENZENE

Violation Status: No violations found

**FINDS:**

Registry ID: 110007455529

**Environmental Interest/Information System**

RCRAInfo is a national information system that supports the Resource Conservation and Recovery Act (RCRA) program through the tracking of events and activities related to facilities that generate, transport, and treat, store, or dispose of hazardous waste. RCRAInfo allows RCRA program staff to track the notification, permit, compliance, and corrective action activities required under RCRA.

Florida Environmental System Today Application (FIESTA) Data Maintenance (FDM) system maintains entity, environmental interest and affiliation data for the State of Florida.

**Miami-Dade Co. HWS:**

Region: DADE  
 Permit Section: UT

MAP FINDINGS

Map ID  
 Direction  
 Distance  
 Distance (ft.)Site

EDR ID Number  
 EPA ID Number

Database(s)

**BP OIL CO #24606 (Continued)**

**1000501947**

File Number: 7051  
 Property Tax Folio #: 0140020040131  
 Phase Type: F  
 Facility ID: 273  
 Task Name: JESUS AUTO TECH  
 Phase: 2  
 DEP Number: 8503892  
 State Class: FS  
 Eligibility: Not reported  
 State Rank: 0  
 Phase Description: PENDING REMEDIAL ACTION PLAN  
 Phase Type Description: SITES THAT HAVE DOCUMENTED OFF-SITE CONTAMINATION  
 COI Name: Not reported  
 COI Travel Time: Not reported  
 X Coordinate: 882927.3  
 Y Coordinate: 522672.9

**LUST:**

Region: STATE  
 Facility Id: 8503892  
 Facility Status: OPEN  
 Facility Type: A - Retail Station  
 Facility Phone: (304)477-5800  
 Facility Cleanup Rank: 8533  
 District: Southeast District  
 Lat/Long (dms): 25 46 12.0485000 / 80 18 38.7301  
 Section: 002  
 Township: 54S  
 Range: 40E  
 Feature: Not reported  
 Method: DMAP  
 Datum: 0  
 Score: 10  
 Score Effective Date: 04/07/2005  
 Score When Ranked: 10  
 Operator: MAXIMO ALVAREZ  
 Name Update: 12/11/2012  
 Address Update: 09/27/2002

**Petroleum Cleanup PCT Facility Score:**

Facility Cleanup Status: ONGO - ONGOING  
 Contact: MAXIMO ALVAREZ  
 Contact Company: SUNSHINE GASOLINE DIST INC  
 Contact Address: 1650 NW 87TH AVE  
 Contact City/State/Zip: MIAMI, FL 33172  
 Phone: (305)477-5800  
 Bad Address Ind: N  
 State: FL  
 Zip: 33144, 2602  
 Score: 10  
 Score Effective Date: 2005-04-07 00:00:00  
 Related Party ID: 21275  
 Primary RP Role: ACCOUNT OWNER  
 RP Begin Date: 12/11/2012  
 RP Zip: Not reported  
 RP Extension: Not reported

MAP FINDINGS

Map ID  
 Direction  
 Distance  
 Distance (ft.)Site

EDR ID Number  
 EPA ID Number

Database(s)

**BP OIL CO #24606 (Continued)**

**1000501947**

Discharge Cleanup Summary:

Discharge Date: 03/03/1988  
 PCT Discharge Combined: Not reported  
 Cleanup Required: R - CLEANUP REQUIRED  
 Discharge Cleanup Status: SRCR - SRCR COMPLETE  
 Disch Cleanup Status Date: 10/27/1995  
 Cleanup Work Status: COMPLETED  
 Information Source: E - EDI  
 Other Source Description: Not reported  
 Eligibility Indicator: E - ELIGIBLE  
 Site Manager: SHAPIRO\_D  
 Site Mgr End Date: 10/25/1995  
 Tank Office: PCLP13 - DADE ENVIRONMENTAL RESOURCE MGMT POLLUTION CONTROL  
 Discharge Date: 09/20/2001  
 PCT Discharge Combined: Not reported  
 Cleanup Required: R - CLEANUP REQUIRED  
 Discharge Cleanup Status: RA - RA ONGOING  
 Disch Cleanup Status Date: 11/18/2013  
 Cleanup Work Status: ACTIVE  
 Information Source: C - CLOSURE REPORT  
 Other Source Description: Not reported  
 Eligibility Indicator: I - INELIGIBLE  
 Site Manager: SHAPIRO\_D  
 Site Mgr End Date: Not reported  
 Tank Office: PCLP13 - DADE ENVIRONMENTAL RESOURCE MGMT POLLUTION CONTROL

Petroleum Cleanup Program Eligibility:

Facility ID: 8503892  
 Discharge Date: 03-Mar-1988  
 Pct Discharge Combined With: Not reported  
 Cleanup Required: R - CLEANUP REQUIRED  
 Discharge Cleanup Status: SRCR - SRCR COMPLETE  
 Disch Cleanup Status Date: 10/27/1995  
 Cleanup Work Status: COMPLETED  
 Information Source: E - EDI  
 Other Source Description: Not reported  
 Application Received Date: 3/17/1988  
 Cleanup Program: E - EARLY DETECTION INCENTIVE  
 Eligibility Status: 11/8/1990  
 Elig Status Date: 11/8/1990  
 Letter Of Intent Date: 03/23/1988  
 Redetermined: No  
 Inspection Date: 11/09/1989  
 Site Manager: SHAPIRO\_D  
 Site Mgr End Date: 10/25/1995  
 Tank Office: PCLP13 - DADE ENVIRONMENTAL RESOURCE MGMT POLLUTION CONTROL  
 Deductible Amount: Not reported  
 Deductible Paid To Date: 0  
 Co-Pay Amount: Not reported  
 Co-Pay Paid To Date: 0  
 Cap Amount: Not reported

Contaminated Media:

Discharge Date: 03/03/1988  
 Pct Discharge Combined With: Not reported  
 Cleanup Required: R - CLEANUP REQUIRED  
 Discharge Cleanup Status: SRCR - SRCR COMPLETE  
 Disch Cleanup Status Date: 10/27/1995

MAP FINDINGS

Map ID  
 Direction  
 Distance  
 Distance (ft.)Site

EDR ID Number  
 EPA ID Number

Database(s)

**BP OIL CO #24606 (Continued)**

**1000501947**

Cleanup Work Status:	COMPLETED
Information Source:	E - EDI
Other Source Description:	Not reported
Elig Indicator:	E - ELIGIBLE
Site Manager:	SHAPIRO_D
Site Mgr End Date:	10/25/1995
Tank Office:	PCLP13 - DADE ENVIRONMENTAL RE
Contaminated Drinking Wells:	0
Contaminated Monitoring Well:	Yes
Contaminated Soil:	Yes
Contaminated Surface Water:	No
Contaminated Ground Water:	Yes
Pollutant:	A - LEADED GAS
Pollutant Other Description:	Not reported
Gallons Discharged:	Not reported
Discharge Date:	03/03/1988
Pct Discharge Combined With:	Not reported
Cleanup Required:	R - CLEANUP REQUIRED
Discharge Cleanup Status:	SRCR - SRCR COMPLETE
Disch Cleanup Status Date:	10/27/1995
Cleanup Work Status:	COMPLETED
Information Source:	E - EDI
Other Source Description:	Not reported
Elig Indicator:	E - ELIGIBLE
Site Manager:	SHAPIRO_D
Site Mgr End Date:	10/25/1995
Tank Office:	PCLP13 - DADE ENVIRONMENTAL RE
Contaminated Drinking Wells:	0
Contaminated Monitoring Well:	Yes
Contaminated Soil:	Yes
Contaminated Surface Water:	No
Contaminated Ground Water:	Yes
Pollutant:	B - UNLEADED GAS
Pollutant Other Description:	Not reported
Gallons Discharged:	Not reported
Discharge Date:	09/20/2001
Pct Discharge Combined With:	Not reported
Cleanup Required:	R - CLEANUP REQUIRED
Discharge Cleanup Status:	RA - RA ONGOING
Disch Cleanup Status Date:	11/18/2013
Cleanup Work Status:	ACTIVE
Information Source:	C - CLOSURE REPORT
Other Source Description:	Not reported
Elig Indicator:	I - INELIGIBLE
Site Manager:	SHAPIRO_D
Site Mgr End Date:	Not reported
Tank Office:	PCLP13 - DADE ENVIRONMENTAL RE
Contaminated Drinking Wells:	Not reported
Contaminated Monitoring Well:	Not reported
Contaminated Soil:	Yes
Contaminated Surface Water:	Not reported
Contaminated Ground Water:	Yes
Pollutant:	B - UNLEADED GAS
Pollutant Other Description:	Not reported
Gallons Discharged:	Not reported
Task Information:	
District:	SED

MAP FINDINGS

Map ID  
 Direction  
 Distance  
 Distance (ft.)Site

EDR ID Number

Database(s) EPA ID Number

**BP OIL CO #24606 (Continued)**

**1000501947**

Facility ID: 8503892  
 Facility Status: OPEN  
 Facility Type: A - Retail Station -  
 County: MIAMI-DADE  
 County ID: 13  
 Cleanup Eligibility Status: E  
 Source Effective Date: 10-27-1995  
 Discharge Date: 03-03-1988  
 Cleanup Required: R - CLEANUP REQUIRED  
 Discharge Cleanup Status: SRCR - SRCR COMPLETE  
 Disch Cleanup Status Date: 10-27-1995  
 SRC Action Type: SRCR - SITE REHABILITATION COMPLETION REPORT  
 SRC Submit Date: 08-25-1995  
 SRC Review Date: 10-27-1995  
 SRC Completion Status: A - APPROVED  
 SRC Issue Date: 10-27-1995  
 SRC Comment: Not reported  
 Cleanup Work Status: COMPLETED  
 Site Mgr: SHAPIRO\_D  
 Site Mgr End Date: 10-25-1995  
 Tank Office: PCLP13 - Dade County  
 SR Task ID: Not reported  
 SR Cleanup Responsible: -  
 SR Funding Eligibility Type: -  
 SR Actual Cost: Not reported  
 SR Completion Date: Not reported  
 SR Payment Date: Not reported  
 SR Oral Date: Not reported  
 SR Written Date: Not reported  
 SR Soil Removal: Not reported  
 SR Free Product Removal: Not reported  
 SR Soil Tonnage Removed: Not reported  
 SR Soil Treatment: Not reported  
 SR Other Treatment: Not reported  
 SR Alternate Proc Received Date: Not reported  
 SR Alternate Procedure Status: Not reported  
 SR Alternate Procedure Status Date: Not reported  
 SR Alternate Procedure Comments: Not reported  
 SA Task ID: 35062  
 SA Cleanup Responsible: -  
 SA Funding Eligibility Type: -  
 SA Actual Cost: \$16,928.07  
 SA Completion Date: 12-18-1990  
 SA Payment Date: 05-19-1993  
 RAP Task ID: 35063  
 RAP Cleanup Responsible ID: RP - RESPONSIBLE PARTY  
 RAP Funding Eligibility Type: -  
 RAP Actual Cost: Not reported  
 RAP Completion Date: 12-24-1992  
 RAP Payment Date: Not reported  
 RAP Last Order Approved: 1992-12-24 00:00:00  
 RA Task ID: 35064  
 RA Cleanup Responsible: -  
 RA Funding Eligibility Type: -  
 RA Years to Complete: Not reported  
 RA Actual Cost: Not reported  
 District: SED



MAP FINDINGS

Map ID  
 Direction  
 Distance  
 Distance (ft.)Site

EDR ID Number  
 EPA ID Number

Database(s)

**BP OIL CO #24606 (Continued)**

**1000501947**

Facility ID: 8503892  
 Facility Status: OPEN  
 Facility Type: A - Retail Station -  
 County: MIAMI-DADE  
 County ID: 13  
 Cleanup Eligibility Status: I  
 Source Effective Date: Not reported  
 Discharge Date: 09-20-2001  
 Cleanup Required: R - CLEANUP REQUIRED  
 Discharge Cleanup Status: RA - RA ONGOING  
 Disch Cleanup Status Date: 11-18-2013  
 SRC Action Type: -  
 SRC Submit Date: Not reported  
 SRC Review Date: Not reported  
 SRC Completion Status: -  
 SRC Issue Date: Not reported  
 SRC Comment: Not reported  
 Cleanup Work Status: ACTIVE  
 Site Mgr: SHAPIRO\_D  
 Site Mgr End Date: Not reported  
 Tank Office: PCLP13 - Dade County  
 SR Task ID: Not reported  
 SR Cleanup Responsible: -  
 SR Funding Eligibility Type: -  
 SR Actual Cost: Not reported  
 SR Completion Date: Not reported  
 SR Payment Date: Not reported  
 SR Oral Date: Not reported  
 SR Written Date: Not reported  
 SR Soil Removal: Not reported  
 SR Free Product Removal: Not reported  
 SR Soil Tonnage Removed: Not reported  
 SR Soil Treatment: Not reported  
 SR Other Treatment: Not reported  
 SR Alternate Proc Received Date: Not reported  
 SR Alternate Procedure Status: Not reported  
 SR Alternate Procedure Status Date: Not reported  
 SR Alternate Procedure Comments: Not reported  
 SA Task ID: 74867  
 SA Cleanup Responsible: -  
 SA Funding Eligibility Type: -  
 SA Actual Cost: Not reported  
 SA Completion Date: Not reported  
 SA Payment Date: Not reported  
 RAP Task ID: 87117  
 RAP Cleanup Responsible ID: -  
 RAP Funding Eligibility Type: -  
 RAP Actual Cost: Not reported  
 RAP Completion Date: Not reported  
 RAP Payment Date: Not reported  
 RAP Last Order Approved: Not reported  
 RA Task ID: 87116  
 RA Cleanup Responsible: -  
 RA Funding Eligibility Type: -  
 RA Years to Complete: Not reported  
 RA Actual Cost: Not reported

MAP FINDINGS

Map ID  
 Direction  
 Distance  
 Distance (ft.)Site

EDR ID Number  
 EPA ID Number

Database(s)

**BP OIL CO #24606 (Continued)**

**1000501947**

[Click here for Florida Oculus:](#)

Miami-Dade Co. SPILL:

Region: DADE  
 Persec: UT  
 File Number: 7051  
 Facility ID: 000273  
 Class: Facility not eligible for any of the State's Programs  
 Category: Not reported  
 Eligibility: Not reported  
 Eligibility Date: 11/17/1858  
 Rank: 0  
 Permit Status: O  
 Completion Date: 9/30/2002  
 End Date: 9/25/2003

UST:

Facility Id: 8503892  
 Facility Status: OPEN  
 Type Description: Retail Station  
 Facility Phone: (304) 477-5800  
 Region: STATE  
 Positioning Method: DMAP  
 Lat/Long (dms): 25 46 12 / 80 18 39

Owner:

Owner Id: 21275  
 Owner Name: SUNSHINE GASOLINE DIST INC  
 Owner Address: 1650 NW 87TH AVE  
 Owner Address 2: ATTN: MAXIMO ALVAREZ  
 Owner City,St,Zip: MIAMI, FL 33172  
 Owner Contact: MAXIMO ALVAREZ  
 Owner Phone: (305) 477-5800

Tank Info:

Tank Id: 1  
 Status: Removed  
 Status Date: 31-MAR-1988  
 Install Date: 01-SEP-1973  
 Substance: Leaded gas  
 Content Description: Leaded Gas  
 Gallons: 10000  
 Vessel Indicator: TANK  
 Tank Location: UNDERGROUND  
 DEP Contractor: No

Tank Id: 1R1  
 Status: Removed  
 Status Date: 01-SEP-2001  
 Install Date: 01-MAR-1988  
 Substance: Unleaded gas  
 Content Description: Unleaded Gas  
 Gallons: 10000  
 Vessel Indicator: TANK  
 Tank Location: UNDERGROUND  
 DEP Contractor: No

MAP FINDINGS

Map ID  
 Direction  
 Distance  
 Distance (ft.)Site

EDR ID Number

Database(s) EPA ID Number

**BP OIL CO #24606 (Continued)**

**1000501947**

Tank Id: 2  
 Status: Removed  
 Status Date: 31-MAR-1988  
 Install Date: 01-SEP-1973  
 Substance: Unleaded gas  
 Content Description: Unleaded Gas  
 Gallons: 10000  
 Vessel Indicator: TANK  
 Tank Location: UNDERGROUND  
 DEP Contractor: No

Tank Id: 2R1  
 Status: Removed  
 Status Date: 01-SEP-2001  
 Install Date: 01-MAR-1988  
 Substance: Unleaded gas  
 Content Description: Unleaded Gas  
 Gallons: 10000  
 Vessel Indicator: TANK  
 Tank Location: UNDERGROUND  
 DEP Contractor: No

Tank Id: 3  
 Status: Removed  
 Status Date: 31-MAR-1988  
 Install Date: 01-SEP-1973  
 Substance: Unleaded gas  
 Content Description: Unleaded Gas  
 Gallons: 10000  
 Vessel Indicator: TANK  
 Tank Location: UNDERGROUND  
 DEP Contractor: No

Tank Id: 3R1  
 Status: Removed  
 Status Date: 01-SEP-2001  
 Install Date: 01-MAR-1988  
 Substance: Unleaded gas  
 Content Description: Unleaded Gas  
 Gallons: 10000  
 Vessel Indicator: TANK  
 Tank Location: UNDERGROUND  
 DEP Contractor: No

Tank Id: 4  
 Status: Removed  
 Status Date: 31-MAR-1988  
 Install Date: 01-JUL-1970  
 Substance: Waste oil  
 Content Description: Waste Oil  
 Gallons: 550  
 Vessel Indicator: TANK  
 Tank Location: UNDERGROUND  
 DEP Contractor: No

Tank Id: 4R1  
 Status: Removed

MAP FINDINGS

Map ID  
 Direction  
 Distance  
 Distance (ft.)Site

EDR ID Number  
 EPA ID Number

Database(s)

**BP OIL CO #24606 (Continued)**

**1000501947**

Status Date:	01-SEP-2001
Install Date:	01-MAR-1988
Substance:	Waste oil
Content Description:	Waste Oil
Gallons:	550
Vessel Indicator:	TANK
Tank Location:	UNDERGROUND
DEP Contractor:	No
Tank Id:	5
Status:	In service
Status Date:	01-MAR-2002
Install Date:	01-MAR-2002
Substance:	Unleaded gas
Content Description:	Unleaded Gas
Gallons:	10000
Vessel Indicator:	TANK
Tank Location:	UNDERGROUND
DEP Contractor:	No
Construction:	
Tank Id:	5
Construction Category:	Primary Construction
Construction Description:	Fiberglass
Tank Id:	5
Construction Category:	Secondary Containment
Construction Description:	Double wall
Tank Id:	5
Construction Category:	Overfill/Spill
Construction Description:	Spill containment bucket
Monitoring:	
Tank ID:	5
Monitoring Description:	Groundwater Monitoring Plan
Tank ID:	5
Monitoring Description:	Electronic line leak detector
Piping:	
Tank ID:	5
Piping Category:	Secondary Containment
Piping Description:	Double wall
Tank ID:	5
Piping Category:	Miscellaneous Attributes
Piping Description:	Dispenser liners
Tank ID:	5
Piping Category:	Primary Construction
Piping Description:	Fiberglass
Tank ID:	5
Piping Category:	Miscellaneous Attributes
Piping Description:	Pressurized piping system

MAP FINDINGS

Map ID  
 Direction  
 Distance  
 Distance (ft.)Site

EDR ID Number

Database(s) EPA ID Number

**BP OIL CO #24606 (Continued)**

**1000501947**

Tank Id:	6
Status:	In service
Status Date:	01-MAR-2002
Install Date:	01-MAR-2002
Substance:	Unleaded gas
Content Description:	Unleaded Gas
Gallons:	10000
Vessel Indicator:	TANK
Tank Location:	UNDERGROUND
DEP Contractor:	No
<b>Construction:</b>	
Tank Id:	6
Construction Category:	Primary Construction
Construction Description:	Fiberglass
Tank Id:	6
Construction Category:	Secondary Containment
Construction Description:	Double wall
Tank Id:	6
Construction Category:	Overfill/Spill
Construction Description:	Spill containment bucket
<b>Monitoring:</b>	
Tank ID:	6
Monitoring Description:	Groundwater Monitoring Plan
Tank ID:	6
Monitoring Description:	Electronic line leak detector
<b>Piping:</b>	
Tank ID:	6
Piping Category:	Miscellaneous Attributes
Piping Description:	Dispenser liners
Tank ID:	6
Piping Category:	Secondary Containment
Piping Description:	Double wall
Tank ID:	6
Piping Category:	Miscellaneous Attributes
Piping Description:	Pressurized piping system
Tank ID:	6
Piping Category:	Primary Construction
Piping Description:	Fiberglass
Tank Id:	7
Status:	In service
Status Date:	01-OCT-2001
Install Date:	01-MAR-2002
Substance:	Vehicular diesel
Content Description:	Vehicular Diesel
Gallons:	10000
Vessel Indicator:	TANK



MAP FINDINGS

Map ID  
 Direction  
 Distance  
 Distance (ft.)Site

EDR ID Number  
 EPA ID Number

Database(s)

**BP OIL CO #24606 (Continued)**

**1000501947**

Tank Location:	UNDERGROUND
DEP Contractor:	No
Construction:	
Tank Id:	7
Construction Category:	Primary Construction
Construction Description:	Fiberglass
Tank Id:	7
Construction Category:	Secondary Containment
Construction Description:	Double wall
Tank Id:	7
Construction Category:	Overfill/Spill
Construction Description:	Spill containment bucket
Monitoring:	
Tank ID:	7
Monitoring Description:	Groundwater Monitoring Plan
Tank ID:	7
Monitoring Description:	Electronic line leak detector
Piping:	
Tank ID:	7
Piping Category:	Miscellaneous Attributes
Piping Description:	Dispenser liners
Tank ID:	7
Piping Category:	Primary Construction
Piping Description:	Fiberglass
Tank ID:	7
Piping Category:	Miscellaneous Attributes
Piping Description:	Pressurized piping system
Tank ID:	7
Piping Category:	Secondary Containment
Piping Description:	Double wall

Click here for Florida Oculus:

Miami-Dade Co. Tanks:

Facility ID:	0000273
Facility Code:	Aboveground tanks only
File Number:	7051
Shell Name:	UT02
Permitted:	YES

Miami-Dade Co. SPILL:

Region:	DADE
Persec:	UT
File Number:	7051
Facility ID:	000273

MAP FINDINGS

Map ID  
 Direction  
 Distance  
 Distance (ft.)Site

EDR ID Number  
 EPA ID Number

Database(s)

**BP OIL CO #24606 (Continued)**

**1000501947**

Class: Facility not eligible for any of the State's Programs  
 Category: Not reported  
 Eligibility: Not reported  
 Eligibility Date: 11/17/1858  
 Rank: 0  
 Permit Status: O  
 Completion Date: 9/30/2002  
 End Date: 9/25/2003

1

**NEW YORK DRY CLEANERS  
 7107 W FLAGLER ST  
 MIAMI, FL 33126**

**Miami-Dade Co. HWS  
 Miami-Dade IW  
 PRIORITYCLEANERS  
 DRYCLEANERS  
 DWM CONTAM**

**S103589362  
 N/A**

Miami-Dade Co. HWS:

Region: DADE  
 Permit Section: IW5  
 File Number: 2711  
 Property Tax Folio #: 0140020370010  
 Phase Type: DS  
 Facility ID: 2929  
 Task Name: NEW YORK DRY CLEANERS  
 Phase: 1  
 DEP Number: 139601022DC  
 State Class: DCP  
 Eligibility: APPROVED  
 State Rank: 30  
 Phase Description: PENDING ENVIRONMENTAL ASSESSMENT ACTIVITIES  
 Phase Type Description: Not reported  
 COI Name: Not reported  
 COI Travel Time: Not reported  
 X Coordinate: 883072  
 Y Coordinate: 522934.2

Miami-Dade Co. IW5:

Region: DADE  
 Facility ID: IW5-0002929  
 Permitted: YES  
 Permit Status: Facility no longer needs a permit or facility closed  
 File Number: 2711  
 Shell Name: DCTO

PRIORITYCLEANERS:

Rank: 607  
 Facility ID: 9601022  
 Score: 30  
 Voluntary Cleanup: Not reported

Click here for Florida Oculus:

DRYCLEANERS:

Facility ID: 9601022  
 Facility Type: Drycleaner  
 Facility Status: CLOSED  
 Facility Phone: Not reported

MAP FINDINGS

Map ID  
 Direction  
 Distance  
 Distance (ft.)Site

EDR ID Number  
 EPA ID Number

Database(s)

**NEW YORK DRY CLEANERS (Continued)**

**S103589362**

Owner ID: 43571  
 Owner Role: PROPERTY OWNER  
 Owner Name: WEST FLAGLER PARTNERS LTD  
 Owner Contact: FREDERICK KARLTON  
 Owner Address: 444 BRICKELL AVE #800  
 Owner Addr2: Not reported  
 Owner City,St,Zip: MIAMI, FL 33131  
 RP Phone: (305)371-5500  
 Start Date: 05/21/1996

**DWM CONTAM:**

Program Site Id: 000139601022  
 Lat DD: 25  
 Lat MM: 46  
 Lat SS: 13.8168  
 Long DD: 80  
 Long MM: 18  
 Long SS: 36.6489  
 Office/ District: SED  
 Program Area: Drycleaning (State Funded)  
 Offsite Contamination: Not reported  
 Project Manager: Not reported  
 Priority Score: Not reported  
 Remediation Status: Unassigned  
 Date Known Offsite: Not reported  
 Datum: 3  
 Method: WGPS  
 Program Eligible: Not reported  
 Ineligible: Not reported

2

**INTERMOTORS ENTERPRISES, INC.**  
**7068 SW 4 ST**  
**MIAMI, FL 33144**

**Miami-Dade IW 1000460747**  
**Miami-Dade Co. AP N/A**

Miami-Dade Co. IW5:

Region: DADE  
 Facility ID: IW5-0006666  
 Permitted: YES  
 Permit Status: Permit Issued  
 File Number: 6190  
 Shell Name: BPSO

Miami-Dade Co. AP:

Region: DADE  
 Facility ID: AP-0000315  
 Permitted: YES  
 Facility Number: 6190  
 Facility Code: 5  
 Shell Name: GEN

MAP FINDINGS

Map ID  
 Direction  
 Distance  
 Distance (ft.)Site

EDR ID Number  
 Database(s)  
 EPA ID Number

2      **JAP AUTO MASTERS, INC.**      **Miami-Dade IW**      **S105488954**  
**7056 SW 4 ST**      **N/A**  
**MIAMI, FL 33144**

Miami-Dade Co. IW5:  
 Region:      DADE  
 Facility ID:      IW5-0014478  
 Permitted:      YES  
 Permit Status:      Permit Issued  
 File Number:      19469  
 Shell Name:      AASO

2      **MG AUTO CARE**      **Miami-Dade IW**      **S103551654**  
**7058 SW 4 ST**      **N/A**  
**MIAMI, FL 33144**

Miami-Dade Co. IW5:  
 Region:      DADE  
 Facility ID:      IW5-0012158  
 Permitted:      YES  
 Permit Status:      Facility no longer needs a permit or facility closed  
 File Number:      16431  
 Shell Name:      AASO

2      **ETERNAL FASHION**      **Miami-Dade IW**      **S111336995**  
**7060 SW 4 ST**      **N/A**  
**MIAMI, FL 33144**

Miami-Dade Co. IW5:  
 Region:      DADE  
 Facility ID:      IW5-0020369  
 Permitted:      YES  
 Permit Status:      Permit Issued  
 File Number:      0  
 Shell Name:      LESO

2      **J. SANTOS AUTO REPAIR SERVICE,**      **Miami-Dade IW**      **S103835206**  
**7070 SW 4 ST**      **N/A**  
**MIAMI, FL 33144**

Miami-Dade Co. IW5:  
 Region:      DADE  
 Facility ID:      IW5-0012308  
 Permitted:      YES  
 Permit Status:      Facility no longer needs a permit or facility closed  
 File Number:      16610  
 Shell Name:      AASO

MAP FINDINGS

Map ID			EDR ID Number
Direction			
Distance			
Distance (ft.)	Site	Database(s)	EPA ID Number

<b>2</b>	<b>FLORIDA EAGLE COLLISION, INC.</b> <b>7062 SW 4 ST</b> <b>MIAMI, FL 33144</b>	Miami-Dade IW	S111336970 N/A
Miami-Dade Co. IW5:			
Region: DADE			
Facility ID: IW5-0020343			
Permitted: YES			
Permit Status: Permit Issued			
File Number: 0			
Shell Name: BRSO			

<b>2</b>	<b>INTERMOTOR PAINT &amp; BODY</b> <b>7068 SW 4TH ST</b> <b>MIAMI, FL</b>	RCRA-CESQG FINDS	1004683012 FLD984184234
RCRA-CESQG:			
Date form received by agency: 11/15/1990			
Facility name: INTERMOTOR PAINT & BODY			
Facility address: 7068 SW 4TH ST			
MIAMI, FL 331442700			
EPA ID: FLD984184234			
Mailing address: SW 4TH ST			
MIAMI, FL 33144-2707			
Contact: JOE PUERTO			
Contact address: SW 4TH ST			
MIAMI, FL 33144-2707			
Contact country: US			
Contact telephone: 3052660666			
Contact email: Not reported			
EPA Region: 04			
Classification: Conditionally Exempt Small Quantity Generator			
Description: Handler: generates 100 kg or less of hazardous waste per calendar month, and accumulates 1000 kg or less of hazardous waste at any time; or generates 1 kg or less of acutely hazardous waste per calendar month, and accumulates at any time: 1 kg or less of acutely hazardous waste; or 100 kg or less of any residue or contaminated soil, waste or other debris resulting from the cleanup of a spill, into or on any land or water, of acutely hazardous waste; or generates 100 kg or less of any residue or contaminated soil, waste or other debris resulting from the cleanup of a spill, into or on any land or water, of acutely hazardous waste during any calendar month, and accumulates at any time: 1 kg or less of acutely hazardous waste; or 100 kg or less of any residue or contaminated soil, waste or other debris resulting from the cleanup of a spill, into or on any land or water, of acutely hazardous waste			

Owner/Operator Summary:

Owner/operator name:	JOE PUERTO
Owner/operator address:	7068 SW 4TH ST
	MIAMI, FL 33144
Owner/operator country:	US
Owner/operator telephone:	Not reported
Legal status:	Private
Owner/Operator Type:	Owner
Owner/Op start date:	01/07/1997
Owner/Op end date:	Not reported
Owner/operator name:	PUERTO JOE



MAP FINDINGS

Map ID  
 Direction  
 Distance  
 Distance (ft.)Site

EDR ID Number  
 Database(s) EPA ID Number

**INTERMOTOR PAINT & BODY (Continued)**

**1004683012**

Owner/operator address: 7068 SW 4TH ST  
 MIAMI, FL 33144  
 Owner/operator country: US  
 Owner/operator telephone: Not reported  
 Legal status: Private  
 Owner/Operator Type: Owner  
 Owner/Op start date: 01/07/1997  
 Owner/Op end date: Not reported

Handler Activities Summary:

U.S. importer of hazardous waste: No  
 Mixed waste (haz. and radioactive): No  
 Recycler of hazardous waste: No  
 Transporter of hazardous waste: No  
 Treater, storer or disposer of HW: No  
 Underground injection activity: No  
 On-site burner exemption: No  
 Furnace exemption: No  
 Used oil fuel burner: No  
 Used oil processor: No  
 User oil refiner: No  
 Used oil fuel marketer to burner: No  
 Used oil Specification marketer: No  
 Used oil transfer facility: No  
 Used oil transporter: No

Hazardous Waste Summary:

Waste code: D001  
 Waste name: IGNITABLE HAZARDOUS WASTES ARE THOSE WASTES WHICH HAVE A FLASHPOINT OF LESS THAN 140 DEGREES FAHRENHEIT AS DETERMINED BY A PENSKEY-MARTENS CLOSED CUP FLASH POINT TESTER. ANOTHER METHOD OF DETERMINING THE FLASH POINT OF A WASTE IS TO REVIEW THE MATERIAL SAFETY DATA SHEET, WHICH CAN BE OBTAINED FROM THE MANUFACTURER OR DISTRIBUTOR OF THE MATERIAL. LACQUER THINNER IS AN EXAMPLE OF A COMMONLY USED SOLVENT WHICH WOULD BE CONSIDERED AS IGNITABLE HAZARDOUS WASTE.

Waste code: F001  
 Waste name: THE FOLLOWING SPENT HALOGENATED SOLVENTS USED IN DEGREASING: TETRACHLOROETHYLENE, TRICHLOROETHYLENE, METHYLENE CHLORIDE, 1,1,1-TRICHLOROETHANE, CARBON TETRACHLORIDE, AND CHLORINATED FLUOROCARBONS; ALL SPENT SOLVENT MIXTURES/BLENDS USED IN DEGREASING CONTAINING, BEFORE USE, A TOTAL OF TEN PERCENT OR MORE (BY VOLUME) OF ONE OR MORE OF THE ABOVE HALOGENATED SOLVENTS OR THOSE SOLVENTS LISTED IN F002, F004, AND F005, AND STILL BOTTOMS FROM THE RECOVERY OF THESE SPENT SOLVENTS AND SPENT SOLVENT MIXTURES.

Waste code: F002  
 Waste name: THE FOLLOWING SPENT HALOGENATED SOLVENTS: TETRACHLOROETHYLENE, METHYLENE CHLORIDE, TRICHLOROETHYLENE, 1,1,1-TRICHLOROETHANE, CHLOROBENZENE, 1,1,2-TRICHLORO-1,2,2-TRIFLUOROETHANE, ORTHO-DICHLOROBENZENE, TRICHLOROFLUOROMETHANE, AND 1,1,2-TRICHLOROETHANE; ALL SPENT SOLVENT MIXTURES/BLENDS CONTAINING, BEFORE USE, A TOTAL OF TEN PERCENT OR MORE (BY VOLUME) OF ONE OR MORE OF THE ABOVE HALOGENATED SOLVENTS OR THOSE LISTED IN F001, F004, OR F005, AND STILL BOTTOMS FROM THE RECOVERY OF THESE SPENT SOLVENTS AND SPENT SOLVENT MIXTURES.

MAP FINDINGS

Map ID  
 Direction  
 Distance  
 Distance (ft.)Site

EDR ID Number

Database(s) EPA ID Number

**INTERMOTOR PAINT & BODY (Continued)**

**1004683012**

Waste code: F003  
 Waste name: THE FOLLOWING SPENT NON-HALOGENATED SOLVENTS: XYLENE, ACETONE, ETHYL ACETATE, ETHYL BENZENE, ETHYL ETHER, METHYL ISOBUTYL KETONE, N-BUTYL ALCOHOL, CYCLOHEXANONE, AND METHANOL; ALL SPENT SOLVENT MIXTURES/BLENDS CONTAINING, BEFORE USE, ONLY THE ABOVE SPENT NON-HALOGENATED SOLVENTS; AND ALL SPENT SOLVENT MIXTURES/BLENDS CONTAINING, BEFORE USE, ONE OR MORE OF THE ABOVE NON-HALOGENATED SOLVENTS, AND, A TOTAL OF TEN PERCENT OR MORE (BY VOLUME) OF ONE OR MORE OF THOSE SOLVENTS LISTED IN F001, F002, F004, AND F005, AND STILL BOTTOMS FROM THE RECOVERY OF THESE SPENT SOLVENTS AND SPENT SOLVENT MIXTURES.

Waste code: F005  
 Waste name: THE FOLLOWING SPENT NON-HALOGENATED SOLVENTS: TOLUENE, METHYL ETHYL KETONE, CARBON DISULFIDE, ISOBUTANOL, PYRIDINE, BENZENE, 2-ETHOXYETHANOL, AND 2-NITROPROPANE; ALL SPENT SOLVENT MIXTURES/BLENDS CONTAINING, BEFORE USE, A TOTAL OF TEN PERCENT OR MORE (BY VOLUME) OF ONE OR MORE OF THE ABOVE NON-HALOGENATED SOLVENTS OR THOSE SOLVENTS LISTED IN F001, F002, OR F004; AND STILL BOTTOMS FROM THE RECOVERY OF THESE SPENT SOLVENTS AND SPENT SOLVENT MIXTURES.

Violation Status: No violations found

**FINDS:**

Registry ID: 110007440475

**Environmental Interest/Information System**

RCRAInfo is a national information system that supports the Resource Conservation and Recovery Act (RCRA) program through the tracking of events and activities related to facilities that generate, transport, and treat, store, or dispose of hazardous waste. RCRAInfo allows RCRA program staff to track the notification, permit, compliance, and corrective action activities required under RCRA.

Florida Environmental System Today Application (FIESTA) Data Maintenance (FDM) system maintains entity, environmental interest and affiliation data for the State of Florida.

2

**PADRON STUDIO  
 444 SW 71 AVE UNIT 101  
 MIAMI, FL 33144**

**Miami-Dade IW S104289106  
 N/A**

**Miami-Dade Co. IW5:**

Region: DADE  
 Facility ID: IW5-0005775  
 Permitted: YES  
 Permit Status: Facility no longer needs a permit or facility closed  
 File Number: 10650  
 Shell Name: TBSO

MAP FINDINGS

Map ID  
 Direction  
 Distance  
 Distance (ft.)Site

EDR ID Number  
 Database(s)  
 EPA ID Number

**2 PRINTING PLUS Miami-Dade IW S104287804**  
**444 SW 71 AVE N/A**  
**MIAMI, FL 33144**

Miami-Dade Co. IW5:  
 Region: DADE  
 Facility ID: IW5-0002082  
 Permitted: YES  
 Permit Status: Facility no longer needs a permit or facility closed  
 File Number: 1930  
 Shell Name: DBTI

**2 7068 SW 4TH ST EDR US Hist Auto Stat 1015609149**  
**MIAMI, FL 33144 N/A**

EDR Historical Auto Stations:

Name: INTERMOTORS PAINT & BODY SHOP  
 Year: 1999  
 Address: 7068 SW 4TH ST

Name: INTERMOTORS PAINT & BODY SHOP  
 Year: 2000  
 Address: 7068 SW 4TH ST

Name: INTERMOTORS ENTERPRISES INC  
 Year: 2001  
 Address: 7068 SW 4TH ST

Name: INTERMOTORS ENTERPRISES INC  
 Year: 2002  
 Address: 7068 SW 4TH ST

Name: INTERMOTORS ENTERPRISES INC  
 Year: 2003  
 Address: 7068 SW 4TH ST

Name: INTERMOTORS PAINT & BODY SHOP INC  
 Year: 2004  
 Address: 7068 SW 4TH ST

Name: INTERMOTORS ENTERPRISES INC  
 Year: 2005  
 Address: 7068 SW 4TH ST

Name: INTERMOTORS ENTERPRISES INC  
 Year: 2007  
 Address: 7068 SW 4TH ST

Name: INTERMOTORS ENTERPRISES INC  
 Year: 2008  
 Address: 7068 SW 4TH ST

Name: INTERMOTORS ENTERPRISES INC  
 Year: 2009  
 Address: 7068 SW 4TH ST

Name: INTERMOTORS PAINT & BODY SHOP  
 Year: 2010  
 Address: 7068 SW 4TH ST

MAP FINDINGS

Map ID  
 Direction  
 Distance  
 Distance (ft.)Site

EDR ID Number

Database(s) EPA ID Number

2

**7070 SW 4TH ST  
 MIAMI, FL 33144**

**EDR US Hist Auto Stat 1015609460  
 N/A**

EDR Historical Auto Stations:

Name: J SANTOS AUTO REPAIR  
 Year: 1999  
 Address: 7070 SW 4TH ST

Name: J SANTOS AUTO REPAIR  
 Year: 2000  
 Address: 7070 SW 4TH ST

Name: J SANTOS AUTO REPAIR  
 Year: 2001  
 Address: 7070 SW 4TH ST

2

**7062 SW 4TH ST  
 MIAMI, FL 33144**

**EDR US Hist Auto Stat 1015609102  
 N/A**

EDR Historical Auto Stations:

Name: J SANTOS AUTO REPAIR  
 Year: 2002  
 Address: 7062 SW 4TH ST

Name: J SANTOS AUTO REPAIR  
 Year: 2003  
 Address: 7062 SW 4TH ST

Name: J SANTOS AUTO REPAIR  
 Year: 2004  
 Address: 7062 SW 4TH ST

2

**7056 SW 4TH ST  
 MIAMI, FL 33144**

**EDR US Hist Auto Stat 1015608777  
 N/A**

EDR Historical Auto Stations:

Name: JP TRANSMISSION INC  
 Year: 2001  
 Address: 7056 SW 4TH ST

Name: JP TRANSMISSIONS INC  
 Year: 2003  
 Address: 7056 SW 4TH ST

Name: INTER CITY TRANSMISSION  
 Year: 2005  
 Address: 7056 SW 4TH ST

Name: INTER CITY TRANSMISSION  
 Year: 2007  
 Address: 7056 SW 4TH ST

Name: JP TRANSMISSIONS INC  
 Year: 2008  
 Address: 7056 SW 4TH ST

MAP FINDINGS

Map ID  
 Direction  
 Distance  
 Distance (ft.)Site

EDR ID Number  
 EPA ID Number

Database(s)

(Continued)

1015608777

Name: B & B AUTO REPAIR  
 Year: 2010  
 Address: 7056 SW 4TH ST

Name: B & B AUTO REPAIR  
 Year: 2011  
 Address: 7056 SW 4TH ST

Name: B & B AUTO REPAIR  
 Year: 2012  
 Address: 7056 SW 4TH ST

2 DCPS-S. CENTRAL TRANS (AREA 1)  
 7011 SW 4 ST  
 MIAMI DADE (County), FL

Miami-Dade Co. HWS S107551056  
 N/A

Miami-Dade Co. HWS:

Region: DADE  
 Permit Section: UT  
 File Number: 2866  
 Property Tax Folio #: 0140020120010  
 Phase Type: NS  
 Facility ID: 1354  
 Task Name: DCPS-S. CENTRAL TRANS (AREA 1)  
 Phase: 2  
 DEP Number: 8628726  
 State Class: PCPP  
 Eligibility: PARTIAL  
 State Rank: 10  
 Phase Description: PENDING REMEDIAL ACTION PLAN  
 Phase Type Description: ON SITE CONTAMINATION, STOPPED REMEDIATION  
 COI Name: Not reported  
 COI Travel Time: Not reported  
 X Coordinate: 883610.2  
 Y Coordinate: 522210.7

2 7018 SW 4TH ST  
 MIAMI, FL 33144

EDR US Hist Auto Stat 1015606672  
 N/A

EDR Historical Auto Stations:

Name: ALGARROBO AUTO REPAIR  
 Year: 1999  
 Address: 7018 SW 4TH ST

Name: ALGARROBO AUTO REPAIR  
 Year: 2000  
 Address: 7018 SW 4TH ST

Name: ALGARROBO AUTO REPAIR  
 Year: 2001  
 Address: 7018 SW 4TH ST

Name: ALGARROBO AUTO REPAIR  
 Year: 2002  
 Address: 7018 SW 4TH ST



MAP FINDINGS

Map ID  
 Direction  
 Distance  
 Distance (ft.)Site

EDR ID Number

Database(s) EPA ID Number

(Continued)

1015606672

Name: ALGARROBO AUTO REPAIR  
 Year: 2003  
 Address: 7018 SW 4TH ST

Name: ALGARROBO AUTO REPAIR  
 Year: 2004  
 Address: 7018 SW 4TH ST

Name: ALGARROBO AUTO REPAIR  
 Year: 2005  
 Address: 7018 SW 4TH ST

Name: ALGARROBO AUTO REPAIR  
 Year: 2006  
 Address: 7018 SW 4TH ST

Name: ALGARROBO AUTO REPAIR  
 Year: 2007  
 Address: 7018 SW 4TH ST

Name: ALGARROBO AUTO REPAIR  
 Year: 2008  
 Address: 7018 SW 4TH ST

Name: ALGARROBO AUTO REPAIR  
 Year: 2009  
 Address: 7018 SW 4TH ST

Name: ALGARROBO AUTO REPAIR  
 Year: 2010  
 Address: 7018 SW 4TH ST

2 **LUCAS AUTO REPAIR**  
**7018 SW 4 ST**  
**MIAMI, FL 33144**

Miami-Dade IW S103265975  
 N/A

Miami-Dade Co. IW5:  
 Region: DADE  
 Facility ID: IW5-0010871  
 Permitted: YES  
 Permit Status: Permit Issued  
 File Number: 15479  
 Shell Name: AASO

2 **AFFORDABLE AUTO SALES OF MIAMI**  
**7008 SW 4 ST**  
**MIAMI, FL 33144**

Miami-Dade IW S104291607  
 N/A

Miami-Dade Co. IW5:  
 Region: DADE  
 Facility ID: IW5-0012715  
 Permitted: YES  
 Permit Status: Permit Issued  
 File Number: 17108  
 Shell Name: AASO

MAP FINDINGS

Map ID  
 Direction  
 Distance  
 Distance (ft.)Site

EDR ID Number  
 EPA ID Number

Database(s)

2

**7008 SW 4TH ST  
 MIAMI, FL 33144**

EDR US Hist Auto Stat

1015605644  
 N/A

EDR Historical Auto Stations:

Name: TINO BODY SHOP  
 Year: 2001  
 Address: 7008 SW 4TH ST

Name: TINO BODY SHOP INC  
 Year: 2002  
 Address: 7008 SW 4TH ST

Name: TINO BODY SHOP  
 Year: 2003  
 Address: 7008 SW 4TH ST

Name: TINO BODY SHOP  
 Year: 2004  
 Address: 7008 SW 4TH ST

Name: TINO BODY SHOP  
 Year: 2005  
 Address: 7008 SW 4TH ST

Name: TINO BODY SHOP  
 Year: 2006  
 Address: 7008 SW 4TH ST

2

**DADE COUNTY SOUTH TRANS EAST  
 7009 SW 4TH ST  
 MIAMI, FL**

RCRA-SQG  
 FINDS

1000985721  
 FLR000002220

RCRA-SQG:

Date form received by agency: 04/05/1995  
 Facility name: DADE COUNTY SOUTH TRANS EAST  
 Facility address: 7009 SW 4TH ST  
 MIAMI, FL 331442706  
 EPA ID: FLR000002220  
 Mailing address: SW 4TH ST  
 MIAMI, FL 33144-2706  
 Contact: DOROTHY WALKER  
 Contact address: SW 4TH ST  
 MIAMI, FL 33144-2706  
 Contact country: US  
 Contact telephone: 3059953105  
 Contact email: Not reported  
 EPA Region: 04  
 Classification: Small Small Quantity Generator  
 Description: Handler: generates more than 100 and less than 1000 kg of hazardous waste during any calendar month and accumulates less than 6000 kg of hazardous waste at any time; or generates 100 kg or less of hazardous waste during any calendar month, and accumulates more than 1000 kg of hazardous waste at any time

Owner/Operator Summary:

Owner/operator name: WALKER DOROTHY  
 Owner/operator address: 7009 SW 4TH ST  
 MIAMI, FL 33144

MAP FINDINGS

Map ID  
 Direction  
 Distance  
 Distance (ft.)Site

EDR ID Number  
 EPA ID Number

Database(s)

**DADE COUNTY SOUTH TRANS EAST (Continued)**

**1000985721**

Owner/operator country: US  
 Owner/operator telephone: Not reported  
 Legal status: Private  
 Owner/Operator Type: Owner  
 Owner/Op start date: 10/18/1996  
 Owner/Op end date: Not reported

Owner/operator name: DOROTHY WALKER  
 Owner/operator address: 7009 SW 4TH ST  
 MIAMI, FL 33144

Owner/operator country: US  
 Owner/operator telephone: Not reported  
 Legal status: Private  
 Owner/Operator Type: Owner  
 Owner/Op start date: 10/18/1996  
 Owner/Op end date: Not reported

**Handler Activities Summary:**

U.S. importer of hazardous waste: No  
 Mixed waste (haz. and radioactive): No  
 Recycler of hazardous waste: No  
 Transporter of hazardous waste: No  
 Treater, storer or disposer of HW: No  
 Underground injection activity: No  
 On-site burner exemption: No  
 Furnace exemption: No  
 Used oil fuel burner: No  
 Used oil processor: No  
 User oil refiner: No  
 Used oil fuel marketer to burner: No  
 Used oil Specification marketer: No  
 Used oil transfer facility: No  
 Used oil transporter: No

**Hazardous Waste Summary:**

Waste code: D001  
 Waste name: IGNITABLE HAZARDOUS WASTES ARE THOSE WASTES WHICH HAVE A FLASHPOINT OF LESS THAN 140 DEGREES FAHRENHEIT AS DETERMINED BY A PENSKEY-MARTENS CLOSED CUP FLASH POINT TESTER. ANOTHER METHOD OF DETERMINING THE FLASH POINT OF A WASTE IS TO REVIEW THE MATERIAL SAFETY DATA SHEET, WHICH CAN BE OBTAINED FROM THE MANUFACTURER OR DISTRIBUTOR OF THE MATERIAL. LACQUER THINNER IS AN EXAMPLE OF A COMMONLY USED SOLVENT WHICH WOULD BE CONSIDERED AS IGNITABLE HAZARDOUS WASTE.

Waste code: D002  
 Waste name: A WASTE WHICH HAS A PH OF LESS THAN 2 OR GREATER THAN 12.5 IS CONSIDERED TO BE A CORROSIVE HAZARDOUS WASTE. SODIUM HYDROXIDE, A CAUSTIC SOLUTION WITH A HIGH PH, IS OFTEN USED BY INDUSTRIES TO CLEAN OR DEGREASE PARTS. HYDROCHLORIC ACID, A SOLUTION WITH A LOW PH, IS USED BY MANY INDUSTRIES TO CLEAN METAL PARTS PRIOR TO PAINTING. WHEN THESE CAUSTIC OR ACID SOLUTIONS BECOME CONTAMINATED AND MUST BE DISPOSED, THE WASTE WOULD BE A CORROSIVE HAZARDOUS WASTE.

Violation Status: No violations found

FINDS:

MAP FINDINGS

Map ID			EDR ID Number
Direction			
Distance			
Distance (ft.)	Site	Database(s)	EPA ID Number

**DADE COUNTY SOUTH TRANS EAST (Continued)**

**1000985721**

Registry ID: 110007468855

Environmental Interest/Information System

RCRAInfo is a national information system that supports the Resource Conservation and Recovery Act (RCRA) program through the tracking of events and activities related to facilities that generate, transport, and treat, store, or dispose of hazardous waste. RCRAInfo allows RCRA program staff to track the notification, permit, compliance, and corrective action activities required under RCRA.

Florida Environmental System Today Application (FIESTA) Data Maintenance (FDM) system maintains entity, environmental interest and affiliation data for the State of Florida.

**2 DADE COUNTY TRANSPORTATION FAC  
7011 SW 4TH ST  
MIAMI, FL 33144**

**RCRA-SQG 1000320884  
FLD981867815**

RCRA-SQG:

Date form received by agency: 11/21/1989  
 Facility name: DADE COUNTY TRANSPORTATION FAC  
 Facility address: 7011 SW 4TH ST  
 MIAMI, FL 331442706  
 EPA ID: FLD981867815  
 Mailing address: SW 4TH ST  
 MIAMI, FL 33144-2706  
 Contact: JACK SERIG  
 Contact address: SW 4TH ST  
 MIAMI, FL 33144-2706  
 Contact country: US  
 Contact telephone: 3052628500  
 Contact email: Not reported  
 EPA Region: 04  
 Classification: Small Small Quantity Generator  
 Description: Handler: generates more than 100 and less than 1000 kg of hazardous waste during any calendar month and accumulates less than 6000 kg of hazardous waste at any time; or generates 100 kg or less of hazardous waste during any calendar month, and accumulates more than 1000 kg of hazardous waste at any time

Owner/Operator Summary:

Owner/operator name: JACK SERIG  
 Owner/operator address: 7011 SW 4TH ST  
 MIAMI, FL 33144  
 Owner/operator country: US  
 Owner/operator telephone: Not reported  
 Legal status: Private  
 Owner/Operator Type: Owner  
 Owner/Op start date: 01/07/1997  
 Owner/Op end date: Not reported  
 Owner/operator name: SERIG JACK  
 Owner/operator address: 7011 SW 4TH ST  
 MIAMI, FL 33144  
 Owner/operator country: US  
 Owner/operator telephone: Not reported

MAP FINDINGS

Map ID  
 Direction  
 Distance  
 Distance (ft.)Site

EDR ID Number  
 EPA ID Number

Database(s)

**DADE COUNTY TRANSPORTATION FAC (Continued)**

**1000320884**

Legal status: Private  
 Owner/Operator Type: Owner  
 Owner/Op start date: 01/07/1997  
 Owner/Op end date: Not reported

Handler Activities Summary:

U.S. importer of hazardous waste: No  
 Mixed waste (haz. and radioactive): No  
 Recycler of hazardous waste: No  
 Transporter of hazardous waste: No  
 Treater, storer or disposer of HW: No  
 Underground injection activity: No  
 On-site burner exemption: No  
 Furnace exemption: No  
 Used oil fuel burner: No  
 Used oil processor: No  
 User oil refiner: No  
 Used oil fuel marketer to burner: No  
 Used oil Specification marketer: No  
 Used oil transfer facility: No  
 Used oil transporter: No

Violation Status: No violations found

2

**DADE CNTY SCHOOL BD-TRANSPORTATION  
 7011 SW 4TH ST  
 MIAMI, FL 33144**

**LUST U003742209  
 UST N/A  
 ENF  
 DWM CONTAM**

LUST:

Region: STATE  
 Facility Id: 8628726  
 Facility Status: OPEN  
 Facility Type: H - Local Government  
 Facility Phone: (305)995-4451  
 Facility Cleanup Rank: 7728  
 District: Southeast District  
 Lat/Long (dms): 25 46 4.31039999 / 80 18 32.9544  
 Section: Not reported  
 Township: Not reported  
 Range: Not reported  
 Feature: Not reported  
 Method: DMAP  
 Datum: 0  
 Score: 10  
 Score Effective Date: 12/06/2005  
 Score When Ranked: 12  
 Operator: MICHAEL KRTAUSCH  
 Name Update: Not reported  
 Address Update: 08/03/1999

Petroleum Cleanup PCT Facility Score:

Facility Cleanup Status: ONGO - ONGOING  
 Contact: MICHAEL KRTAUSCH  
 Contact Company: MIAMI-DADE CNTY PUBLIC SCHOOLS  
 Contact Address: 12525 NW 28TH AVE  
 Contact City/State/Zip: MIAMI, FL 33167  
 Phone: (305)995-4451  
 Bad Address Ind: N



MAP FINDINGS

Map ID  
 Direction  
 Distance  
 Distance (ft.)Site

EDR ID Number  
 EPA ID Number

Database(s)

DADE CNTY SCHOOL BD-TRANSPORTATION (Continued)

U003742209

State: FL  
 Zip: 33144, 2706  
 Score: 10  
 Score Effective Date: 2005-12-06 00:00:00  
 Related Party ID: 5241  
 Primary RP Role: ACCOUNT OWNER  
 RP Begin Date: 05/20/1994  
 RP Zip: Not reported  
 RP Extension: Not reported

Discharge Cleanup Summary:

Discharge Date: 01/01/1984  
 PCT Discharge Combined: Not reported  
 Cleanup Required: R - CLEANUP REQUIRED  
 Discharge Cleanup Status: RA - RA ONGOING  
 Disch Cleanup Status Date: 01/31/1997  
 Cleanup Work Status: INACTIVE  
 Information Source: E - EDI  
 Other Source Description: Not reported  
 Eligibility Indicator: E - ELIGIBLE  
 Site Manager: Not reported  
 Site Mgr End Date: Not reported  
 Tank Office: -

Discharge Date: 06/06/1986  
 PCT Discharge Combined: Not reported  
 Cleanup Required: R - CLEANUP REQUIRED  
 Discharge Cleanup Status: NFA - NFA COMPLETE  
 Disch Cleanup Status Date: 03/24/1996  
 Cleanup Work Status: COMPLETED  
 Information Source: -  
 Other Source Description: Not reported  
 Eligibility Indicator: I - INELIGIBLE  
 Site Manager: Not reported  
 Site Mgr End Date: Not reported  
 Tank Office: -

Discharge Date: 06/16/1989  
 PCT Discharge Combined: Not reported  
 Cleanup Required: R - CLEANUP REQUIRED  
 Discharge Cleanup Status: NFA - NFA COMPLETE  
 Disch Cleanup Status Date: 12/05/1997  
 Cleanup Work Status: COMPLETED  
 Information Source: -  
 Other Source Description: Not reported  
 Eligibility Indicator: I - INELIGIBLE  
 Site Manager: Not reported  
 Site Mgr End Date: Not reported  
 Tank Office: -

Discharge Date: 06/24/1987  
 PCT Discharge Combined: Not reported  
 Cleanup Required: R - CLEANUP REQUIRED  
 Discharge Cleanup Status: PNTD - PARTIAL ELIGIBILITY - NO TASK LEVEL DATA  
 Disch Cleanup Status Date: 12/11/1997  
 Cleanup Work Status: INACTIVE  
 Information Source: I - PLIRP (INSURANCE)  
 Other Source Description: Not reported  
 Eligibility Indicator: E - ELIGIBLE  
 Site Manager: Not reported

MAP FINDINGS

Map ID  
 Direction  
 Distance  
 Distance (ft.)Site

EDR ID Number  
 EPA ID Number

Database(s)

**DADE CNTY SCHOOL BD-TRANSPORTATION (Continued)**

**U003742209**

Site Mgr End Date:	Not reported
Tank Office:	-
Discharge Date:	07/08/1992
PCT Discharge Combined:	Not reported
Cleanup Required:	R - CLEANUP REQUIRED
Discharge Cleanup Status:	SRCR - SRCR COMPLETE
Disch Cleanup Status Date:	10/21/1997
Cleanup Work Status:	COMPLETED
Information Source:	-
Other Source Description:	Not reported
Eligibility Indicator:	I - INELIGIBLE
Site Manager:	Not reported
Site Mgr End Date:	Not reported
Tank Office:	-
Discharge Date:	11/11/1996
PCT Discharge Combined:	Not reported
Cleanup Required:	R - CLEANUP REQUIRED
Discharge Cleanup Status:	DNR - DISCHARGE NOTIFICATION RECEIVED
Disch Cleanup Status Date:	10/09/2000
Cleanup Work Status:	INACTIVE
Information Source:	D - DISCHARGE NOTIFICATION
Other Source Description:	Not reported
Eligibility Indicator:	I - INELIGIBLE
Site Manager:	Not reported
Site Mgr End Date:	Not reported
Tank Office:	-
Discharge Date:	12/04/2012
PCT Discharge Combined:	Not reported
Cleanup Required:	R - CLEANUP REQUIRED
Discharge Cleanup Status:	VCCR - VERIFIED CONTAMINATION, CLEANUP REQUIRED
Disch Cleanup Status Date:	12/06/2012
Cleanup Work Status:	ACTIVE
Information Source:	D - DISCHARGE NOTIFICATION
Other Source Description:	Not reported
Eligibility Indicator:	I - INELIGIBLE
Site Manager:	Not reported
Site Mgr End Date:	Not reported
Tank Office:	-

Petroleum Cleanup Program Eligibility:

Facility ID:	8628726
Discharge Date:	01-Jan-1984
Pct Discharge Combined With:	Not reported
Cleanup Required:	R - CLEANUP REQUIRED
Discharge Cleanup Status:	RA - RA ONGOING
Disch Cleanup Status Date:	01/31/1997
Cleanup Work Status:	INACTIVE
Information Source:	E - EDI
Other Source Description:	Not reported
Application Received Date:	7/23/1986
Cleanup Program:	C - PETROLEUM CLEANUP PARTICIPATION PROGRAM
Eligibility Status:	2/7/1997
Elig Status Date:	2/7/1997
Letter Of Intent Date:	01/21/1997
Redetermined:	No
Inspection Date:	06/12/1987
Site Manager:	Not reported
Site Mgr End Date:	Not reported

MAP FINDINGS

Map ID  
 Direction  
 Distance  
 Distance (ft.)Site

EDR ID Number  
 EPA ID Number

Database(s)

**DADE CNTY SCHOOL BD-TRANSPORTATION (Continued)**

**U003742209**

Tank Office:	-
Deductible Amount:	Not reported
Deductible Paid To Date:	0
Co-Pay Amount:	25
Co-Pay Paid To Date:	0
Cap Amount:	400000
Facility ID:	8628726
Discharge Date:	24-Jun-1987
Pct Discharge Combined With:	Not reported
Cleanup Required:	R - CLEANUP REQUIRED
Discharge Cleanup Status:	PNTD - PARTIAL ELIGIBILITY - NO TASK LEVEL DATA
Disch Cleanup Status Date:	12/11/1997
Cleanup Work Status:	INACTIVE
Information Source:	I - PLIRP (INSURANCE)
Other Source Description:	Not reported
Application Received Date:	Not reported
Cleanup Program:	C - PETROLEUM CLEANUP PARTICIPATION PROGRAM
Eligibility Status:	12/11/1997
Elig Status Date:	12/11/1997
Letter Of Intent Date:	09/15/1997
Redetermined:	No
Inspection Date:	06/16/1989
Site Manager:	Not reported
Site Mgr End Date:	Not reported
Tank Office:	-
Deductible Amount:	Not reported
Deductible Paid To Date:	0
Co-Pay Amount:	25
Co-Pay Paid To Date:	0
Cap Amount:	400000
<b>Task Information:</b>	
District:	SED
Facility ID:	8628726
Facility Status:	OPEN
Facility Type:	H - Local Government -
County:	MIAMI-DADE
County ID:	13
Cleanup Eligibility Status:	E
Source Effective Date:	Not reported
Discharge Date:	01-01-1984
Cleanup Required:	R - CLEANUP REQUIRED
Discharge Cleanup Status:	RA - RA ONGOING
Disch Cleanup Status Date:	01-31-1997
SRC Action Type:	-
SRC Submit Date:	Not reported
SRC Review Date:	Not reported
SRC Completion Status:	-
SRC Issue Date:	Not reported
SRC Comment:	Not reported
Cleanup Work Status:	INACTIVE
Site Mgr:	Not reported
Site Mgr End Date:	Not reported
Tank Office:	-
SR Task ID:	Not reported
SR Cleanup Responsible:	-
SR Funding Eligibility Type:	-
SR Actual Cost:	Not reported

MAP FINDINGS

Map ID  
 Direction  
 Distance  
 Distance (ft.)Site

EDR ID Number  
 EPA ID Number

Database(s)

DADE CNTY SCHOOL BD-TRANSPORTATION (Continued)

U003742209

SR Completion Date: Not reported  
 SR Payment Date: Not reported  
 SR Oral Date: Not reported  
 SR Written Date: Not reported  
 SR Soil Removal: Not reported  
 SR Free Product Removal: Not reported  
 SR Soil Tonnage Removed: Not reported  
 SR Soil Treatment: Not reported  
 SR Other Treatment: Not reported  
 SR Alternate Proc Received Date: Not reported  
 SR Alternate Procedure Status: Not reported  
 SR Alternate Procedure Status Date: Not reported  
 SR Alternate Procedure Comments: Not reported  
 SA Task ID: 32776  
 SA Cleanup Responsible: -  
 SA Funding Eligibility Type: -  
 SA Actual Cost: Not reported  
 SA Completion Date: 10-04-1993  
 SA Payment Date: Not reported  
 RAP Task ID: 32777  
 RAP Cleanup Responsible ID: -  
 RAP Funding Eligibility Type: -  
 RAP Actual Cost: Not reported  
 RAP Completion Date: 04-04-1996  
 RAP Payment Date: Not reported  
 RAP Last Order Approved: 1996-04-04 00:00:00  
 RA Task ID: 64597  
 RA Cleanup Responsible: -  
 RA Funding Eligibility Type: -  
 RA Years to Complete: Not reported  
 RA Actual Cost: Not reported  
 District: SED  
 Facility ID: 8628726  
 Facility Status: OPEN  
 Facility Type: H - Local Government -  
 County: MIAMI-DADE  
 County ID: 13  
 Cleanup Eligibility Status: I  
 Source Effective Date: 03-24-1996  
 Discharge Date: 06-06-1986  
 Cleanup Required: R - CLEANUP REQUIRED  
 Discharge Cleanup Status: NFA - NFA COMPLETE  
 Disch Cleanup Status Date: 03-24-1996  
 SRC Action Type: NFA - NO FURTHER ACTION  
 SRC Submit Date: 03-04-1996  
 SRC Review Date: 03-20-1996  
 SRC Completion Status: A - APPROVED  
 SRC Issue Date: 03-24-1996  
 SRC Comment: Not reported  
 Cleanup Work Status: COMPLETED  
 Site Mgr: Not reported  
 Site Mgr End Date: Not reported  
 Tank Office: -  
 SR Task ID: Not reported  
 SR Cleanup Responsible: -  
 SR Funding Eligibility Type: -  
 SR Actual Cost: Not reported

MAP FINDINGS

Map ID  
 Direction  
 Distance  
 Distance (ft.)Site

EDR ID Number  
 EPA ID Number

Database(s)

DADE CNTY SCHOOL BD-TRANSPORTATION (Continued)

U003742209

SR Completion Date: Not reported  
 SR Payment Date: Not reported  
 SR Oral Date: Not reported  
 SR Written Date: Not reported  
 SR Soil Removal: Not reported  
 SR Free Product Removal: Not reported  
 SR Soil Tonnage Removed: Not reported  
 SR Soil Treatment: Not reported  
 SR Other Treatment: Not reported  
 SR Alternate Proc Received Date: Not reported  
 SR Alternate Procedure Status: Not reported  
 SR Alternate Procedure Status Date: Not reported  
 SR Alternate Procedure Comments: Not reported  
 SA Task ID: Not reported  
 SA Cleanup Responsible: -  
 SA Funding Eligibility Type: -  
 SA Actual Cost: Not reported  
 SA Completion Date: Not reported  
 SA Payment Date: Not reported  
 RAP Task ID: Not reported  
 RAP Cleanup Responsible ID: -  
 RAP Funding Eligibility Type: -  
 RAP Actual Cost: Not reported  
 RAP Completion Date: Not reported  
 RAP Payment Date: Not reported  
 RAP Last Order Approved: Not reported  
 RA Task ID: 32775  
 RA Cleanup Responsible: -  
 RA Funding Eligibility Type: -  
 RA Years to Complete: Not reported  
 RA Actual Cost: Not reported  
 District: SED  
 Facility ID: 8628726  
 Facility Status: OPEN  
 Facility Type: H - Local Government -  
 County: MIAMI-DADE  
 County ID: 13  
 Cleanup Eligibility Status: I  
 Source Effective Date: 12-05-1997  
 Discharge Date: 06-16-1989  
 Cleanup Required: R - CLEANUP REQUIRED  
 Discharge Cleanup Status: NFA - NFA COMPLETE  
 Disch Cleanup Status Date: 12-05-1997  
 SRC Action Type: NFA - NO FURTHER ACTION  
 SRC Submit Date: 08-19-1997  
 SRC Review Date: 11-21-1997  
 SRC Completion Status: A - APPROVED  
 SRC Issue Date: 12-05-1997  
 SRC Comment: Not reported  
 Cleanup Work Status: COMPLETED  
 Site Mgr: Not reported  
 Site Mgr End Date: Not reported  
 Tank Office: -  
 SR Task ID: Not reported  
 SR Cleanup Responsible: -  
 SR Funding Eligibility Type: -  
 SR Actual Cost: Not reported

MAP FINDINGS

Map ID  
 Direction  
 Distance  
 Distance (ft.)Site

EDR ID Number  
 EPA ID Number

Database(s)

DADE CNTY SCHOOL BD-TRANSPORTATION (Continued)

U003742209

SR Completion Date: Not reported  
 SR Payment Date: Not reported  
 SR Oral Date: Not reported  
 SR Written Date: Not reported  
 SR Soil Removal: Not reported  
 SR Free Product Removal: Not reported  
 SR Soil Tonnage Removed: Not reported  
 SR Soil Treatment: Not reported  
 SR Other Treatment: Not reported  
 SR Alternate Proc Received Date: Not reported  
 SR Alternate Procedure Status: Not reported  
 SR Alternate Procedure Status Date: Not reported  
 SR Alternate Procedure Comments: Not reported  
 SA Task ID: Not reported  
 SA Cleanup Responsible: -  
 SA Funding Eligibility Type: -  
 SA Actual Cost: Not reported  
 SA Completion Date: Not reported  
 SA Payment Date: Not reported  
 RAP Task ID: Not reported  
 RAP Cleanup Responsible ID: -  
 RAP Funding Eligibility Type: -  
 RAP Actual Cost: Not reported  
 RAP Completion Date: Not reported  
 RAP Payment Date: Not reported  
 RAP Last Order Approved: Not reported  
 RA Task ID: 32774  
 RA Cleanup Responsible: -  
 RA Funding Eligibility Type: -  
 RA Years to Complete: Not reported  
 RA Actual Cost: Not reported  
 District: SED  
 Facility ID: 8628726  
 Facility Status: OPEN  
 Facility Type: H - Local Government -  
 County: MIAMI-DADE  
 County ID: 13  
 Cleanup Eligibility Status: E  
 Source Effective Date: Not reported  
 Discharge Date: 06-24-1987  
 Cleanup Required: R - CLEANUP REQUIRED  
 Discharge Cleanup Status: PNTD - PARTIAL ELIGIBILITY - NO TASK LEVEL DATA  
 Disch Cleanup Status Date: 12-11-1997  
 SRC Action Type: -  
 SRC Submit Date: Not reported  
 SRC Review Date: Not reported  
 SRC Completion Status: -  
 SRC Issue Date: Not reported  
 SRC Comment: Not reported  
 Cleanup Work Status: INACTIVE  
 Site Mgr: Not reported  
 Site Mgr End Date: Not reported  
 Tank Office: -  
 SR Task ID: Not reported  
 SR Cleanup Responsible: -  
 SR Funding Eligibility Type: -  
 SR Actual Cost: Not reported



MAP FINDINGS

Map ID  
 Direction  
 Distance  
 Distance (ft.)Site

EDR ID Number  
 EPA ID Number

Database(s)

**DADE CNTY SCHOOL BD-TRANSPORTATION (Continued)**

**U003742209**

SR Completion Date:	Not reported
SR Payment Date:	Not reported
SR Oral Date:	Not reported
SR Written Date:	Not reported
SR Soil Removal:	Not reported
SR Free Product Removal:	Not reported
SR Soil Tonnage Removed:	Not reported
SR Soil Treatment:	Not reported
SR Other Treatment:	Not reported
SR Alternate Proc Received Date:	Not reported
SR Alternate Procedure Status:	Not reported
SR Alternate Procedure Status Date:	Not reported
SR Alternate Procedure Comments:	Not reported
SA Task ID:	Not reported
SA Cleanup Responsible:	-
SA Funding Eligibility Type:	-
SA Actual Cost:	Not reported
SA Completion Date:	Not reported
SA Payment Date:	Not reported
RAP Task ID:	Not reported
RAP Cleanup Responsible ID:	-
RAP Funding Eligibility Type:	-
RAP Actual Cost:	Not reported
RAP Completion Date:	Not reported
RAP Payment Date:	Not reported
RAP Last Order Approved:	Not reported
RA Task ID:	Not reported
RA Cleanup Responsible:	-
RA Funding Eligibility Type:	-
RA Years to Complete:	Not reported
RA Actual Cost:	Not reported
District:	SED
Facility ID:	8628726
Facility Status:	OPEN
Facility Type:	H - Local Government -
County:	MIAMI-DADE
County ID:	13
Cleanup Eligibility Status:	I
Source Effective Date:	10-21-1997
Discharge Date:	07-08-1992
Cleanup Required:	R - CLEANUP REQUIRED
Discharge Cleanup Status:	SRCR - SRCR COMPLETE
Disch Cleanup Status Date:	10-21-1997
SRC Action Type:	SRCR - SITE REHABILITATION COMPLETION REPORT
SRC Submit Date:	08-20-1997
SRC Review Date:	10-07-1997
SRC Completion Status:	A - APPROVED
SRC Issue Date:	10-21-1997
SRC Comment:	Not reported
Cleanup Work Status:	COMPLETED
Site Mgr:	Not reported
Site Mgr End Date:	Not reported
Tank Office:	-
SR Task ID:	Not reported
SR Cleanup Responsible:	-
SR Funding Eligibility Type:	-
SR Actual Cost:	Not reported

MAP FINDINGS

Map ID  
 Direction  
 Distance  
 Distance (ft.)Site

EDR ID Number  
 EPA ID Number

Database(s)

DADE CNTY SCHOOL BD-TRANSPORTATION (Continued)

U003742209

SR Completion Date: Not reported  
 SR Payment Date: Not reported  
 SR Oral Date: Not reported  
 SR Written Date: Not reported  
 SR Soil Removal: Not reported  
 SR Free Product Removal: Not reported  
 SR Soil Tonnage Removed: Not reported  
 SR Soil Treatment: Not reported  
 SR Other Treatment: Not reported  
 SR Alternate Proc Received Date: Not reported  
 SR Alternate Procedure Status: Not reported  
 SR Alternate Procedure Status Date: Not reported  
 SR Alternate Procedure Comments: Not reported  
 SA Task ID: Not reported  
 SA Cleanup Responsible: -  
 SA Funding Eligibility Type: -  
 SA Actual Cost: Not reported  
 SA Completion Date: Not reported  
 SA Payment Date: Not reported  
 RAP Task ID: Not reported  
 RAP Cleanup Responsible ID: -  
 RAP Funding Eligibility Type: -  
 RAP Actual Cost: Not reported  
 RAP Completion Date: Not reported  
 RAP Payment Date: Not reported  
 RAP Last Order Approved: Not reported  
 RA Task ID: 32773  
 RA Cleanup Responsible: -  
 RA Funding Eligibility Type: -  
 RA Years to Complete: Not reported  
 RA Actual Cost: Not reported  
 District: SED  
 Facility ID: 8628726  
 Facility Status: OPEN  
 Facility Type: H - Local Government -  
 County: MIAMI-DADE  
 County ID: 13  
 Cleanup Eligibility Status: I  
 Source Effective Date: Not reported  
 Discharge Date: 11-11-1996  
 Cleanup Required: R - CLEANUP REQUIRED  
 Discharge Cleanup Status: DNR - DISCHARGE NOTIFICATION RECEIVED  
 Disch Cleanup Status Date: 10-09-2000  
 SRC Action Type: -  
 SRC Submit Date: Not reported  
 SRC Review Date: Not reported  
 SRC Completion Status: -  
 SRC Issue Date: Not reported  
 SRC Comment: Not reported  
 Cleanup Work Status: INACTIVE  
 Site Mgr: Not reported  
 Site Mgr End Date: Not reported  
 Tank Office: -  
 SR Task ID: Not reported  
 SR Cleanup Responsible: -  
 SR Funding Eligibility Type: -  
 SR Actual Cost: Not reported

MAP FINDINGS

Map ID  
 Direction  
 Distance  
 Distance (ft.)Site

EDR ID Number  
 EPA ID Number

Database(s)

DADE CNTY SCHOOL BD-TRANSPORTATION (Continued)

U003742209

SR Completion Date: Not reported  
 SR Payment Date: Not reported  
 SR Oral Date: Not reported  
 SR Written Date: Not reported  
 SR Soil Removal: Not reported  
 SR Free Product Removal: Not reported  
 SR Soil Tonnage Removed: Not reported  
 SR Soil Treatment: Not reported  
 SR Other Treatment: Not reported  
 SR Alternate Proc Received Date: Not reported  
 SR Alternate Procedure Status: Not reported  
 SR Alternate Procedure Status Date: Not reported  
 SR Alternate Procedure Comments: Not reported  
 SA Task ID: Not reported  
 SA Cleanup Responsible: -  
 SA Funding Eligibility Type: -  
 SA Actual Cost: Not reported  
 SA Completion Date: Not reported  
 SA Payment Date: Not reported  
 RAP Task ID: Not reported  
 RAP Cleanup Responsible ID: -  
 RAP Funding Eligibility Type: -  
 RAP Actual Cost: Not reported  
 RAP Completion Date: Not reported  
 RAP Payment Date: Not reported  
 RAP Last Order Approved: Not reported  
 RA Task ID: Not reported  
 RA Cleanup Responsible: -  
 RA Funding Eligibility Type: -  
 RA Years to Complete: Not reported  
 RA Actual Cost: Not reported  
 District: SED  
 Facility ID: 8628726  
 Facility Status: OPEN  
 Facility Type: H - Local Government -  
 County: MIAMI-DADE  
 County ID: 13  
 Cleanup Eligibility Status: I  
 Source Effective Date: Not reported  
 Discharge Date: 12-04-2012  
 Cleanup Required: R - CLEANUP REQUIRED  
 Discharge Cleanup Status: VCCR - VERIFIED CONTAMINATION, CLEANUP REQUIRED  
 Disch Cleanup Status Date: 12-06-2012  
 SRC Action Type: -  
 SRC Submit Date: Not reported  
 SRC Review Date: Not reported  
 SRC Completion Status: -  
 SRC Issue Date: Not reported  
 SRC Comment: Not reported  
 Cleanup Work Status: ACTIVE  
 Site Mgr: Not reported  
 Site Mgr End Date: Not reported  
 Tank Office: -  
 SR Task ID: Not reported  
 SR Cleanup Responsible: -  
 SR Funding Eligibility Type: -  
 SR Actual Cost: Not reported

MAP FINDINGS

Map ID  
 Direction  
 Distance  
 Distance (ft.)Site

EDR ID Number  
 EPA ID Number

Database(s)

**DADE CNTY SCHOOL BD-TRANSPORTATION (Continued)**

**U003742209**

SR Completion Date: Not reported  
 SR Payment Date: Not reported  
 SR Oral Date: Not reported  
 SR Written Date: Not reported  
 SR Soil Removal: Not reported  
 SR Free Product Removal: Not reported  
 SR Soil Tonnage Removed: Not reported  
 SR Soil Treatment: Not reported  
 SR Other Treatment: Not reported  
 SR Alternate Proc Received Date: Not reported  
 SR Alternate Procedure Status: Not reported  
 SR Alternate Procedure Status Date: Not reported  
 SR Alternate Procedure Comments: Not reported  
 SA Task ID: Not reported  
 SA Cleanup Responsible: -  
 SA Funding Eligibility Type: -  
 SA Actual Cost: Not reported  
 SA Completion Date: Not reported  
 SA Payment Date: Not reported  
 RAP Task ID: Not reported  
 RAP Cleanup Responsible ID: -  
 RAP Funding Eligibility Type: -  
 RAP Actual Cost: Not reported  
 RAP Completion Date: Not reported  
 RAP Payment Date: Not reported  
 RAP Last Order Approved: Not reported  
 RA Task ID: Not reported  
 RA Cleanup Responsible: -  
 RA Funding Eligibility Type: -  
 RA Years to Complete: Not reported  
 RA Actual Cost: Not reported

[Click here for Florida Oculus:](#)

**UST:**

Facility Id: 8628726  
 Facility Status: OPEN  
 Type Description: Local Government  
 Facility Phone: (305) 995-4451  
 Region: STATE  
 Positioning Method: DMAP  
 Lat/Long (dms): 25 46 7 / 80 18 32

**Owner:**

Owner Id: 5241  
 Owner Name: MIAMI-DADE CNTY PUBLIC SCHOOLS  
 Owner Address: 12525 NW 28TH AVE  
 Owner Address 2: ATTN: STORAGE TANK REGIS  
 Owner City,St,Zip: MIAMI, FL 33167  
 Owner Contact: MICHAEL KRTAUSCH  
 Owner Phone: (305) 995-4451

**Tank Info:**

Tank Id: 1  
 Status: Removed  
 Status Date: 31-JUL-1989  
 Install Date: Not reported

MAP FINDINGS

Map ID  
 Direction  
 Distance  
 Distance (ft.)Site

EDR ID Number

Database(s) EPA ID Number

**DADE CNTY SCHOOL BD-TRANSPORTATION (Continued)**

**U003742209**

Substance: Unleaded gas  
 Content Description: Unleaded Gas  
 Gallons: 4000  
 Vessel Indicator: TANK  
 Tank Location: UNDERGROUND  
 DEP Contractor: No

Tank Id: 10  
 Status: Removed  
 Status Date: 31-JUL-1989  
 Install Date: Not reported  
 Substance: Unknown/Not reported  
 Content Description: Unknown/Not Reported  
 Gallons: 500  
 Vessel Indicator: TANK  
 Tank Location: UNDERGROUND  
 DEP Contractor: No

Tank Id: 11  
 Status: Removed  
 Status Date: 31-JUL-1989  
 Install Date: Not reported  
 Substance: Leaded gas  
 Content Description: Leaded Gas  
 Gallons: 3000  
 Vessel Indicator: TANK  
 Tank Location: UNDERGROUND  
 DEP Contractor: No

Tank Id: 12  
 Status: Removed  
 Status Date: 31-JUL-1989  
 Install Date: Not reported  
 Substance: Leaded gas  
 Content Description: Leaded Gas  
 Gallons: 3000  
 Vessel Indicator: TANK  
 Tank Location: UNDERGROUND  
 DEP Contractor: No

Tank Id: 13  
 Status: Removed  
 Status Date: 31-JUL-1989  
 Install Date: Not reported  
 Substance: Leaded gas  
 Content Description: Leaded Gas  
 Gallons: 3000  
 Vessel Indicator: TANK  
 Tank Location: UNDERGROUND  
 DEP Contractor: No

Tank Id: 14  
 Status: Removed  
 Status Date: 31-JUL-1989  
 Install Date: Not reported  
 Substance: Leaded gas  
 Content Description: Leaded Gas

MAP FINDINGS

Map ID  
 Direction  
 Distance  
 Distance (ft.)Site

EDR ID Number

Database(s) EPA ID Number

**DADE CNTY SCHOOL BD-TRANSPORTATION (Continued)**

**U003742209**

Gallons:	3000
Vessel Indicator:	TANK
Tank Location:	UNDERGROUND
DEP Contractor:	No
Tank Id:	15
Status:	Removed
Status Date:	31-JUL-1989
Install Date:	Not reported
Substance:	Unknown/Not reported
Content Description:	Unknown/Not Reported
Gallons:	500
Vessel Indicator:	TANK
Tank Location:	UNDERGROUND
DEP Contractor:	No
Tank Id:	16
Status:	Temp out of service
Status Date:	01-JUL-2013
Install Date:	01-JUL-1989
Substance:	Vehicular diesel
Content Description:	Vehicular Diesel
Gallons:	12000
Vessel Indicator:	TANK
Tank Location:	UNDERGROUND
DEP Contractor:	No
Construction:	
Tank Id:	16
Construction Category:	Overfill/Spill
Construction Description:	Ball check valve
Tank Id:	16
Construction Category:	Primary Construction
Construction Description:	Fiberglass
Tank Id:	16
Construction Category:	Secondary Containment
Construction Description:	Double wall
Tank Id:	16
Construction Category:	Overfill/Spill
Construction Description:	Spill containment bucket
Monitoring:	
Tank ID:	16
Monitoring Description:	Groundwater monitoring
Tank ID:	16
Monitoring Description:	Monitor dbl wall pipe space
Tank ID:	16
Monitoring Description:	Monitor dbl wall tank space
Tank ID:	16
Monitoring Description:	Continuous electronic sensing



MAP FINDINGS

Map ID  
 Direction  
 Distance  
 Distance (ft.)Site

EDR ID Number

Database(s) EPA ID Number

**DADE CNTY SCHOOL BD-TRANSPORTATION (Continued)**

**U003742209**

Tank ID:	16
Monitoring Description:	Electronic monitor pipe sumps
Tank ID:	16
Monitoring Description:	Visual inspect dispenser liners
Piping:	
Tank ID:	16
Piping Category:	Primary Construction
Piping Description:	Fiberglass
Tank ID:	16
Piping Category:	Miscellaneous Attributes
Piping Description:	Dispenser liners
Tank ID:	16
Piping Category:	Miscellaneous Attributes
Piping Description:	Pressurized piping system
Tank ID:	16
Piping Category:	Secondary Containment
Piping Description:	Double wall
Tank Id:	17
Status:	Temp out of service
Status Date:	01-JUL-2013
Install Date:	01-JUL-1989
Substance:	Unleaded gas
Content Description:	Unleaded Gas
Gallons:	12000
Vessel Indicator:	TANK
Tank Location:	UNDERGROUND
DEP Contractor:	No
Construction:	
Tank Id:	17
Construction Category:	Overflow/Spill
Construction Description:	Ball check valve
Tank Id:	17
Construction Category:	Primary Construction
Construction Description:	Fiberglass
Tank Id:	17
Construction Category:	Secondary Containment
Construction Description:	Double wall
Tank Id:	17
Construction Category:	Overflow/Spill
Construction Description:	Spill containment bucket
Monitoring:	
Tank ID:	17
Monitoring Description:	Monitor dbl wall pipe space
Tank ID:	17

MAP FINDINGS

Map ID  
 Direction  
 Distance  
 Distance (ft.)Site

EDR ID Number

Database(s) EPA ID Number

**DADE CNTY SCHOOL BD-TRANSPORTATION (Continued)**

**U003742209**

Monitoring Description:	Groundwater monitoring
Tank ID:	17
Monitoring Description:	Monitor dbl wall tank space
Tank ID:	17
Monitoring Description:	Continuous electronic sensing
Tank ID:	17
Monitoring Description:	Electronic monitor pipe sumps
Tank ID:	17
Monitoring Description:	Visual inspect dispenser liners
Piping:	
Tank ID:	17
Piping Category:	Miscellaneous Attributes
Piping Description:	Pressurized piping system
Tank ID:	17
Piping Category:	Secondary Containment
Piping Description:	Double wall
Tank ID:	17
Piping Category:	Primary Construction
Piping Description:	Fiberglass
Tank ID:	17
Piping Category:	Miscellaneous Attributes
Piping Description:	Dispenser liners
Tank Id:	2
Status:	Removed
Status Date:	31-JUL-1989
Install Date:	Not reported
Substance:	Unleaded gas
Content Description:	Unleaded Gas
Gallons:	4000
Vessel Indicator:	TANK
Tank Location:	UNDERGROUND
DEP Contractor:	No
Tank Id:	3
Status:	Closed in place
Status Date:	31-JUL-1989
Install Date:	Not reported
Substance:	Leaded gas
Content Description:	Leaded Gas
Gallons:	4000
Vessel Indicator:	TANK
Tank Location:	UNDERGROUND
DEP Contractor:	No
Tank Id:	4
Status:	Closed in place
Status Date:	31-JUL-1989

MAP FINDINGS

Map ID  
 Direction  
 Distance  
 Distance (ft.)Site

EDR ID Number  
 EPA ID Number

Database(s)

**DADE CNTY SCHOOL BD-TRANSPORTATION (Continued)**

**U003742209**

Install Date: Not reported  
 Substance: Leaded gas  
 Content Description: Leaded Gas  
 Gallons: 4000  
 Vessel Indicator: TANK  
 Tank Location: UNDERGROUND  
 DEP Contractor: No

Tank Id: 5  
 Status: Closed in place  
 Status Date: 31-JUL-1989  
 Install Date: Not reported  
 Substance: Leaded gas  
 Content Description: Leaded Gas  
 Gallons: 4000  
 Vessel Indicator: TANK  
 Tank Location: UNDERGROUND  
 DEP Contractor: No

Tank Id: 6  
 Status: Closed in place  
 Status Date: 31-JUL-1989  
 Install Date: Not reported  
 Substance: Leaded gas  
 Content Description: Leaded Gas  
 Gallons: 4000  
 Vessel Indicator: TANK  
 Tank Location: UNDERGROUND  
 DEP Contractor: No

Tank Id: 7  
 Status: Closed in place  
 Status Date: 31-JUL-1989  
 Install Date: Not reported  
 Substance: Leaded gas  
 Content Description: Leaded Gas  
 Gallons: 4000  
 Vessel Indicator: TANK  
 Tank Location: UNDERGROUND  
 DEP Contractor: No

Tank Id: 8  
 Status: Removed  
 Status Date: 31-JUL-1989  
 Install Date: Not reported  
 Substance: Leaded gas  
 Content Description: Leaded Gas  
 Gallons: 1000  
 Vessel Indicator: TANK  
 Tank Location: UNDERGROUND  
 DEP Contractor: No

Tank Id: 9  
 Status: Removed  
 Status Date: 31-JUL-1989  
 Install Date: Not reported  
 Substance: Kerosene

MAP FINDINGS

Map ID  
 Direction  
 Distance  
 Distance (ft.)Site

EDR ID Number  
 EPA ID Number

Database(s)

**DADE CNTY SCHOOL BD-TRANSPORTATION (Continued)**

**U003742209**

Content Description: Kerosene  
 Gallons: 500  
 Vessel Indicator: TANK  
 Tank Location: UNDERGROUND  
 DEP Contractor: No

Click here for Florida Oculus:

Miami-Dade Co. ENF:

Region: DADE  
 Folio Num: 0140020120010  
 Enforcement Officer: Not reported  
 Facility Type: Underground Tanks  
 Facility Status: O  
 Status Date: 01/11/2002  
 Case Level: SC

DWM CONTAM:

Program Site Id: 8628726  
 Lat DD: 25  
 Lat MM: 46  
 Lat SS: 4.3104  
 Long DD: 80  
 Long MM: 18  
 Long SS: 32.9544  
 Office/ District: PCLP13  
 Program Area: Petroleum  
 Offsite Contamination: Y  
 Project Manager: Not reported  
 Priority Score: 10  
 Remediation Status: WAITING  
 Date Known Offsite: Not reported  
 Datum: HARN  
 Method: DPHO  
 Program Eligible: Yes  
 Ineligible: Yes

2

**DADE COUNTY PUBLIC SCHOOLS CENTRAL EAST TRANS.  
 7011 SW 4 ST  
 MIAMI, FL 33144**

**UST U001346864  
 N/A**

Miami-Dade Co. Tanks:

Facility ID: 0001354  
 Facility Code: Aboveground tanks only  
 File Number: 2866  
 Shell Name: UT02  
 Permitted: YES

MAP FINDINGS

Map ID			EDR ID Number
Direction			
Distance			
Distance (ft.)Site		Database(s)	EPA ID Number

<b>2</b>	<b>DADE COUNTY PUBLIC SCHOOLS CENTRAL EAST TRANS.          7011 SW 4 ST          MIAMI, FL 33144</b>	<b>Miami-Dade IW          ENF          Miami-Dade Co. AP          TIER 2</b>	<b>S107721013          N/A</b>
----------	--	--	------------------------------------

Miami-Dade Co. IW5:

Region: DADE  
 Facility ID: IW5-0003102  
 Permitted: YES  
 Permit Status: Permit Issued  
 File Number: 2866  
 Shell Name: CESO

Miami-Dade Co. ENF:

Region: DADE  
 Folio Num: 0140020120010  
 Enforcement Officer: VERRIF  
 Facility Type: Site Assessment for Industrial Waste (1-4)  
 Facility Status: C  
 Status Date: 06/27/2002  
 Case Level: A

Region: DADE  
 Folio Num: Not reported  
 Enforcement Officer: RAMDIJ  
 Facility Type: Stationary Air Source  
 Facility Status: C  
 Status Date: 05/24/2001  
 Case Level: A

Region: DADE  
 Folio Num: Not reported  
 Enforcement Officer: RAMDIJ  
 Facility Type: Mobile Air Source  
 Facility Status: C  
 Status Date: 05/24/2001  
 Case Level: A

Region: DADE  
 Folio Num: 0140020120010  
 Enforcement Officer: Not reported  
 Facility Type: Not reported  
 Facility Status: O  
 Status Date: 12/05/2012  
 Case Level: NEW

Miami-Dade Co. AP:

Region: DADE  
 Facility ID: AP-0001302  
 Permitted: YES  
 Facility Number: 2866  
 Facility Code: 7  
 Shell Name: GEN

TIER 2:

Year: 2010  
 Facility Id: Not reported

MAP FINDINGS

Map ID  
 Direction  
 Distance  
 Distance (ft.)Site

EDR ID Number  
 EPA ID Number

Database(s)

DADE COUNTY PUBLIC SCHOOLS CENTRAL EAST TRANS. (Continued)

S107721013

Active Date: Not reported  
 Inactive Date: Not reported  
 Sale Pending: Not reported  
 Original Date: Not reported  
 PLOT Source: Not reported  
 Latitude: 25.76664  
 Longitude: -80.31  
 LEPC District: Not reported  
 Counties: Not reported  
 SERC: Not reported  
 Program Level: Not reported  
 PRIME: Not reported  
 SIC Code: Not reported  
 SIC Code 2: Not reported  
 NAICS Code: Not reported  
 Last Modified Date: Not reported  
 First Submit Date: Not reported  
 Data Submitted By: Not reported  
 Company Name: Not reported  
 Comments: Not reported

Chemical Code: 8006619  
 Chemical Name: GASOLINE  
 Chemical State: LIQUID  
 Location Name: Entire Facility  
 Container Code: B  
 Pressure Code: 1  
 Temperature Code: 4  
 Average Quantity: 5  
 Maximum Quantity: 76800  
 Days On Site: 365

Year: 2010  
 Facility Id: Not reported  
 Active Date: Not reported  
 Inactive Date: Not reported  
 Sale Pending: Not reported  
 Original Date: Not reported  
 PLOT Source: Not reported  
 Latitude: 25.76664  
 Longitude: -80.31  
 LEPC District: Not reported  
 Counties: Not reported  
 SERC: Not reported  
 Program Level: Not reported  
 PRIME: Not reported  
 SIC Code: Not reported  
 SIC Code 2: Not reported  
 NAICS Code: Not reported  
 Last Modified Date: Not reported  
 First Submit Date: Not reported  
 Data Submitted By: Not reported  
 Company Name: Not reported  
 Comments: Not reported

Chemical Code: 68476346



MAP FINDINGS

Map ID  
 Direction  
 Distance  
 Distance (ft.)Site

EDR ID Number  
 EPA ID Number

Database(s)

**DADE COUNTY PUBLIC SCHOOLS CENTRAL EAST TRANS. (Continued)**

**S107721013**

Chemical Name: Diesel Fuel Oil (low sulfur)  
 Chemical State: LIQUID  
 Location Name: Entire Facility  
 Container Code: B  
 Pressure Code: 1  
 Temperature Code: 4  
 Average Quantity: 5  
 Maximum Quantity: 88800  
 Days On Site: 365

Year: Not reported  
 Facility Id: Not reported  
 Active Date: 01/01/1988  
 Inactive Date: Not reported  
 Sale Pending: False  
 Original Date: Not reported  
 PLOT Source: GPS  
 Latitude: 25.766640  
 Longitude: -80.308650  
 LEPC District: 11  
 Counties: Monroe,Miami-Dade,Broward,  
 SERC: 654  
 Program Level: 0  
 PRIME: 595  
 SIC Code: 8211  
 SIC Code 2: Not reported  
 NAICS Code: 61111

**Other Chemical Data:**

Report Year: 1993  
 Tier 2 Report ID: 1770  
 Chemical ID: 96426  
 CAS Number: 68476346  
 Chemical Name: DIESEL FUEL OIL (HIGH SULFUR)  
 Chemical Date: 1/2/1972  
 Average Amount: 4  
 Maximum Amount: 88800  
 Location ID: 152026  
 Chemical State: LIQUID  
 Mixture: False  
 Mixture Percent: 100.00  
 Containter: CONV  
 Pressure: CONV  
 Temperature: CONV  
 Average Amount: 4  
 Maximum Amount: 88800  
 Days on Site: 365  
 Site Plan: False  
 Site Plan Document: Not reported  
 Private Location: False  
 Location: Not reported

Report Year: 1994  
 Tier 2 Report ID: 10011  
 Chemical ID: 96425  
 CAS Number: 68476346  
 Chemical Name: DIESEL FUEL OIL (HIGH SULFUR)

MAP FINDINGS

Map ID  
 Direction  
 Distance  
 Distance (ft.)Site

EDR ID Number

Database(s) EPA ID Number

DADE COUNTY PUBLIC SCHOOLS CENTRAL EAST TRANS. (Continued)

S107721013

Chemical Date: 1/2/1972  
 Average Amount: 4  
 Maximum Amount: 88800  
 Location ID: 166402  
 Chemical State: LIQUID  
 Mixture: False  
 Mixture Percent: 100.00  
 Containter: CONV  
 Pressure: CONV  
 Temperature: CONV  
 Average Amount: 4  
 Maximum Amount: 88800  
 Days on Site: 365  
 Site Plan: False  
 Site Plan Document: Not reported  
 Private Location: False  
 Location: Not reported

Report Year: 1995  
 Tier 2 Report ID: 18487  
 Chemical ID: 96424  
 CAS Number: 68476346  
 Chemical Name: DIESEL FUEL OIL (HIGH SULFUR)  
 Chemical Date: 1/2/1972  
 Average Amount: 4  
 Maximum Amount: 88800  
 Location ID: 181443  
 Chemical State: LIQUID  
 Mixture: False  
 Mixture Percent: 100.00  
 Containter: CONV  
 Pressure: CONV  
 Temperature: CONV  
 Average Amount: 4  
 Maximum Amount: 88800  
 Days on Site: 365  
 Site Plan: False  
 Site Plan Document: Not reported  
 Private Location: False  
 Location: Not reported

Report Year: 1996  
 Tier 2 Report ID: 27005  
 Chemical ID: 96423  
 CAS Number: 68476346  
 Chemical Name: DIESEL FUEL OIL (HIGH SULFUR)  
 Chemical Date: 1/2/1972  
 Average Amount: 4  
 Maximum Amount: 88800  
 Location ID: 196765  
 Chemical State: LIQUID  
 Mixture: False  
 Mixture Percent: 100.00  
 Containter: CONV  
 Pressure: CONV

MAP FINDINGS

Map ID  
 Direction  
 Distance  
 Distance (ft.)Site

EDR ID Number  
 EPA ID Number

Database(s)

DADE COUNTY PUBLIC SCHOOLS CENTRAL EAST TRANS. (Continued)

S107721013

Temperature: CONV  
 Average Amount: 4  
 Maximum Amount: 88800  
 Days on Site: 365  
 Site Plan: False  
 Site Plan Document: Not reported  
 Private Location: False  
 Location: Not reported

Report Year: 1998  
 Tier 2 Report ID: 44271  
 Chemical ID: 96422  
 CAS Number: 68476346  
 Chemical Name: DIESEL FUEL OIL (HIGH SULFUR)  
 Chemical Date: 1/2/1972  
 Average Amount: 4  
 Maximum Amount: 88800  
 Location ID: 228615  
 Chemical State: LIQUID  
 Mixture: False  
 Mixture Percent: 100.00  
 Containter: CONV  
 Pressure: CONV  
 Temperature: CONV  
 Average Amount: 4  
 Maximum Amount: 88800  
 Days on Site: 365  
 Site Plan: False  
 Site Plan Document: Not reported  
 Private Location: False  
 Location: Not reported

Report Year: 1999  
 Tier 2 Report ID: 53058  
 Chemical ID: 96421  
 CAS Number: 68476346  
 Chemical Name: DIESEL FUEL OIL (HIGH SULFUR)  
 Chemical Date: 1/2/1972  
 Average Amount: 4  
 Maximum Amount: 50688  
 Location ID: 245521  
 Chemical State: LIQUID  
 Mixture: False  
 Mixture Percent: 100.00  
 Containter: CONV  
 Pressure: CONV  
 Temperature: CONV  
 Average Amount: 4  
 Maximum Amount: 50688  
 Days on Site: 365  
 Site Plan: False  
 Site Plan Document: Not reported  
 Private Location: False  
 Location: Not reported

MAP FINDINGS

Map ID  
 Direction  
 Distance  
 Distance (ft.)Site

EDR ID Number

Database(s) EPA ID Number

DADE COUNTY PUBLIC SCHOOLS CENTRAL EAST TRANS. (Continued)

S107721013

Report Year: 2000  
 Tier 2 Report ID: 62178  
 Chemical ID: 96420  
 CAS Number: 68476346  
 Chemical Name: DIESEL FUEL OIL (HIGH SULFUR)  
 Chemical Date: 1/2/1972  
 Average Amount: 4  
 Maximum Amount: 50688  
 Location ID: 263603  
 Chemical State: LIQUID  
 Mixture: False  
 Mixture Percent: 100.00  
 Containter: CONV  
 Pressure: CONV  
 Temperature: CONV  
 Average Amount: 4  
 Maximum Amount: 50688  
 Days on Site: 365  
 Site Plan: False  
 Site Plan Document: Not reported  
 Private Location: False  
 Location: Not reported

Report Year: 2001  
 Tier 2 Report ID: 71340  
 Chemical ID: 89613  
 CAS Number: 8006619  
 Chemical Name: GASOLINE  
 Chemical Date: 1/2/1972  
 Average Amount: 4  
 Maximum Amount: 51450  
 Location ID: 282611  
 Chemical State: LIQUID  
 Mixture: False  
 Mixture Percent: 100.00  
 Containter: CONV  
 Pressure: CONV  
 Temperature: CONV  
 Average Amount: 4  
 Maximum Amount: 51450  
 Days on Site: 365  
 Site Plan: False  
 Site Plan Document: Not reported  
 Private Location: False  
 Location: Not reported

Report Year: 2007  
 Tier 2 Report ID: 102605  
 Chemical ID: 287184  
 CAS Number: 8006619  
 Chemical Name: GASOLINE  
 Chemical Date: 3/13/2008  
 Average Amount: 5  
 Maximum Amount: 124307  
 Location ID: 476393

MAP FINDINGS

Map ID  
 Direction  
 Distance  
 Distance (ft.)Site

EDR ID Number  
 EPA ID Number

Database(s)

DADE COUNTY PUBLIC SCHOOLS CENTRAL EAST TRANS. (Continued)

S107721013

Chemical State: Liquid  
 Mixture: True  
 Mixture Percent: .00  
 Containter: B - BELOW GROUND TANK  
 Pressure: 1 - AMBIENT PRESSURE  
 Temperature: 4 - AMBIENT TEMPERATURE  
 Average Amount: 5  
 Maximum Amount: 124307  
 Days on Site: 365  
 Site Plan: False  
 Site Plan Document: Not reported  
 Private Location: False  
 Location: AT FUEL ISLAND

Report Year: 2007  
 Tier 2 Report ID: 102605  
 Chemical ID: 287183  
 CAS Number: 68476346  
 Chemical Name: DIESEL FUEL OIL (HIGH SULFUR)  
 Chemical Date: 3/13/2008  
 Average Amount: 5  
 Maximum Amount: 279091  
 Location ID: 476392  
 Chemical State: LIQUID  
 Mixture: True  
 Mixture Percent: .00  
 Containter: B - BELOW GROUND TANK  
 Pressure: 1 - AMBIENT PRESSURE  
 Temperature: 4 - AMBIENT TEMPERATURE  
 Average Amount: 5  
 Maximum Amount: 279091  
 Days on Site: 365  
 Site Plan: False  
 Site Plan Document: Not reported  
 Private Location: False  
 Location: AT FUEL ISLAND

Report Year: 1993  
 Tier 2 Report ID: 1770  
 Chemical ID: 28703  
 CAS Number: 8006619  
 Chemical Name: GASOLINE  
 Chemical Date: 1/2/1972  
 Average Amount: 4  
 Maximum Amount: 76800  
 Location ID: 152027  
 Chemical State: LIQUID  
 Mixture: False  
 Mixture Percent: 100.00  
 Containter: CONV  
 Pressure: CONV  
 Temperature: CONV  
 Average Amount: 4  
 Maximum Amount: 76800  
 Days on Site: 365

MAP FINDINGS

Map ID  
 Direction  
 Distance  
 Distance (ft.)Site

EDR ID Number

Database(s) EPA ID Number

DADE COUNTY PUBLIC SCHOOLS CENTRAL EAST TRANS. (Continued)

S107721013

Site Plan: False  
 Site Plan Document: Not reported  
 Private Location: False  
 Location: Not reported

Report Year: 1994  
 Tier 2 Report ID: 10011  
 Chemical ID: 28702  
 CAS Number: 8006619  
 Chemical Name: GASOLINE  
 Chemical Date: 1/2/1972  
 Average Amount: 4  
 Maximum Amount: 76800  
 Location ID: 166403  
 Chemical State: LIQUID  
 Mixture: False  
 Mixture Percent: 100.00  
 Containter: CONV  
 Pressure: CONV  
 Temperature: CONV  
 Average Amount: 4  
 Maximum Amount: 76800  
 Days on Site: 365  
 Site Plan: False  
 Site Plan Document: Not reported  
 Private Location: False  
 Location: Not reported

Report Year: 1995  
 Tier 2 Report ID: 18487  
 Chemical ID: 28701  
 CAS Number: 8006619  
 Chemical Name: GASOLINE  
 Chemical Date: 1/2/1972  
 Average Amount: 4  
 Maximum Amount: 76800  
 Location ID: 181444  
 Chemical State: LIQUID  
 Mixture: False  
 Mixture Percent: 100.00  
 Containter: CONV  
 Pressure: CONV  
 Temperature: CONV  
 Average Amount: 4  
 Maximum Amount: 76800  
 Days on Site: 365  
 Site Plan: False  
 Site Plan Document: Not reported  
 Private Location: False  
 Location: Not reported

Report Year: 1996  
 Tier 2 Report ID: 27005  
 Chemical ID: 28700



MAP FINDINGS

Map ID  
 Direction  
 Distance  
 Distance (ft.)Site

EDR ID Number

Database(s) EPA ID Number

DADE COUNTY PUBLIC SCHOOLS CENTRAL EAST TRANS. (Continued)

S107721013

CAS Number: 8006619  
 Chemical Name: GASOLINE  
 Chemical Date: 1/2/1972  
 Average Amount: 4  
 Maximum Amount: 76800  
 Location ID: 196766  
 Chemical State: LIQUID  
 Mixture: False  
 Mixture Percent: 100.00  
 Containter: CONV  
 Pressure: CONV  
 Temperature: CONV  
 Average Amount: 4  
 Maximum Amount: 76800  
 Days on Site: 365  
 Site Plan: False  
 Site Plan Document: Not reported  
 Private Location: False  
 Location: Not reported

Report Year: 1998  
 Tier 2 Report ID: 44271  
 Chemical ID: 28699  
 CAS Number: 8006619  
 Chemical Name: GASOLINE  
 Chemical Date: 1/2/1972  
 Average Amount: 4  
 Maximum Amount: 76800  
 Location ID: 228616  
 Chemical State: LIQUID  
 Mixture: False  
 Mixture Percent: 100.00  
 Containter: CONV  
 Pressure: CONV  
 Temperature: CONV  
 Average Amount: 4  
 Maximum Amount: 76800  
 Days on Site: 365  
 Site Plan: False  
 Site Plan Document: Not reported  
 Private Location: False  
 Location: Not reported

Report Year: 1999  
 Tier 2 Report ID: 53058  
 Chemical ID: 28698  
 CAS Number: 8006619  
 Chemical Name: GASOLINE  
 Chemical Date: 1/2/1972  
 Average Amount: 4  
 Maximum Amount: 51450  
 Location ID: 245522  
 Chemical State: LIQUID  
 Mixture: False  
 Mixture Percent: 100.00

MAP FINDINGS

Map ID  
 Direction  
 Distance  
 Distance (ft.)Site

EDR ID Number  
 EPA ID Number

Database(s)

**DADE COUNTY PUBLIC SCHOOLS CENTRAL EAST TRANS. (Continued)**

**S107721013**

Containter: CONV  
 Pressure: CONV  
 Temperature: CONV  
 Average Amount: 4  
 Maximum Amount: 51450  
 Days on Site: 365  
 Site Plan: False  
 Site Plan Document: Not reported  
 Private Location: False  
 Location: Not reported

Report Year: 2000  
 Tier 2 Report ID: 62178  
 Chemical ID: 28697  
 CAS Number: 8006619  
 Chemical Name: GASOLINE  
 Chemical Date: 1/2/1972  
 Average Amount: 4  
 Maximum Amount: 51450  
 Location ID: 263604  
 Chemical State: LIQUID  
 Mixture: False  
 Mixture Percent: 100.00  
 Containter: CONV  
 Pressure: CONV  
 Temperature: CONV  
 Average Amount: 4  
 Maximum Amount: 51450  
 Days on Site: 365  
 Site Plan: False  
 Site Plan Document: Not reported  
 Private Location: False  
 Location: Not reported

Report Year: 2006  
 Tier 2 Report ID: 99124  
 Chemical ID: 269109  
 CAS Number: 8006619  
 Chemical Name: GASOLINE  
 Chemical Date: 6/25/2007  
 Average Amount: 5  
 Maximum Amount: 106464  
 Location ID: 453838  
 Chemical State: Liquid  
 Mixture: True  
 Mixture Percent: .00  
 Containter: B - BELOW GROUND TANK  
 Pressure: 1 - AMBIENT PRESSURE  
 Temperature: 4 - AMBIENT TEMPERATURE  
 Average Amount: 5  
 Maximum Amount: 106464  
 Days on Site: 365  
 Site Plan: False  
 Site Plan Document: Not reported  
 Private Location: False

MAP FINDINGS

Map ID  
 Direction  
 Distance  
 Distance (ft.)Site

EDR ID Number  
 EPA ID Number

Database(s)

DADE COUNTY PUBLIC SCHOOLS CENTRAL EAST TRANS. (Continued)

S107721013

Location: AT FUEL ISLAND

Report Year: 2006  
 Tier 2 Report ID: 99124  
 Chemical ID: 269108  
 CAS Number: 68476346  
 Chemical Name: DIESEL FUEL OIL (HIGH SULFUR)  
 Chemical Date: 6/25/2007  
 Average Amount: 5  
 Maximum Amount: 297983  
 Location ID: 453837  
 Chemical State: LIQUID  
 Mixture: True  
 Mixture Percent: .00  
 Containter: B - BELOW GROUND TANK  
 Pressure: 1 - AMBIENT PRESSURE  
 Temperature: 4 - AMBIENT TEMPERATURE  
 Average Amount: 5  
 Maximum Amount: 297983  
 Days on Site: 365  
 Site Plan: False  
 Site Plan Document: Not reported  
 Private Location: False  
 Location: AT FUEL ISLAND

Report Year: 2005  
 Tier 2 Report ID: 93027  
 Chemical ID: 231868  
 CAS Number: 8006619  
 Chemical Name: GASOLINE  
 Chemical Date: 3/29/2006  
 Average Amount: 4  
 Maximum Amount: 107104  
 Location ID: 404935  
 Chemical State: Liquid  
 Mixture: True  
 Mixture Percent: .00  
 Containter: B - BELOW GROUND TANK  
 Pressure: 1 - AMBIENT PRESSURE  
 Temperature: 4 - AMBIENT TEMPERATURE  
 Average Amount: 4  
 Maximum Amount: 107104  
 Days on Site: 365  
 Site Plan: False  
 Site Plan Document: Not reported  
 Private Location: False  
 Location: AT FUEL ISLAND

Report Year: 2005  
 Tier 2 Report ID: 93027  
 Chemical ID: 231867  
 CAS Number: 68476346  
 Chemical Name: DIESEL FUEL OIL (HIGH SULFUR)  
 Chemical Date: 3/29/2006

MAP FINDINGS

Map ID  
 Direction  
 Distance  
 Distance (ft.)Site

EDR ID Number  
 EPA ID Number

Database(s)

DADE COUNTY PUBLIC SCHOOLS CENTRAL EAST TRANS. (Continued)

S107721013

Average Amount: 5  
 Maximum Amount: 282266  
 Location ID: 404934  
 Chemical State: LIQUID  
 Mixture: True  
 Mixture Percent: .00  
 Containter: B - BELOW GROUND TANK  
 Pressure: 1 - AMBIENT PRESSURE  
 Temperature: 4 - AMBIENT TEMPERATURE  
 Average Amount: 5  
 Maximum Amount: 282266  
 Days on Site: 365  
 Site Plan: False  
 Site Plan Document: Not reported  
 Private Location: False  
 Location: AT FUEL ISLAND

Report Year: 2004  
 Tier 2 Report ID: 87669  
 Chemical ID: 200371  
 CAS Number: 8006619  
 Chemical Name: GASOLINE  
 Chemical Date: 2/1/2005  
 Average Amount: 4  
 Maximum Amount: 98784  
 Location ID: 363892  
 Chemical State: Liquid  
 Mixture: True  
 Mixture Percent: .00  
 Containter: B - BELOW GROUND TANK  
 Pressure: 1 - AMBIENT PRESSURE  
 Temperature: 4 - AMBIENT TEMPERATURE  
 Average Amount: 4  
 Maximum Amount: 98784  
 Days on Site: 365  
 Site Plan: False  
 Site Plan Document: Not reported  
 Private Location: False  
 Location: AT FUEL ISLAND

Report Year: 2004  
 Tier 2 Report ID: 87669  
 Chemical ID: 200370  
 CAS Number: 68476346  
 Chemical Name: DIESEL FUEL OIL (HIGH SULFUR)  
 Chemical Date: 2/1/2005  
 Average Amount: 5  
 Maximum Amount: 295956  
 Location ID: 363891  
 Chemical State: LIQUID  
 Mixture: True  
 Mixture Percent: .00  
 Containter: B - BELOW GROUND TANK  
 Pressure: 1 - AMBIENT PRESSURE  
 Temperature: 4 - AMBIENT TEMPERATURE

MAP FINDINGS

Map ID  
 Direction  
 Distance  
 Distance (ft.)Site

EDR ID Number  
 EPA ID Number

Database(s)

**DADE COUNTY PUBLIC SCHOOLS CENTRAL EAST TRANS. (Continued)**

**S107721013**

Average Amount: 5  
 Maximum Amount: 295956  
 Days on Site: 365  
 Site Plan: False  
 Site Plan Document: Not reported  
 Private Location: False  
 Location: AT FUEL ISLAND

Report Year: 2003  
 Tier 2 Report ID: 84486  
 Chemical ID: 178209  
 CAS Number: 8006619  
 Chemical Name: GASOLINE  
 Chemical Date: 1/2/1972  
 Average Amount: 4  
 Maximum Amount: 64640  
 Location ID: 336271  
 Chemical State: Liquid  
 Mixture: True  
 Mixture Percent: .00  
 Containter: B - BELOW GROUND TANK  
 Pressure: 1 - AMBIENT PRESSURE  
 Temperature: 4 - AMBIENT TEMPERATURE  
 Average Amount: 4  
 Maximum Amount: 64640  
 Days on Site: 365  
 Site Plan: False  
 Site Plan Document: Not reported  
 Private Location: False  
 Location: WESST SIDE OF COMPOUND AT FUEL ISLAND

Report Year: 2003  
 Tier 2 Report ID: 84486  
 Chemical ID: 178208  
 CAS Number: 68476346  
 Chemical Name: DIESEL FUEL OIL (HIGH SULFUR)  
 Chemical Date: 1/2/1972  
 Average Amount: 4  
 Maximum Amount: 74000  
 Location ID: 336269  
 Chemical State: LIQUID  
 Mixture: True  
 Mixture Percent: .00  
 Containter: B - BELOW GROUND TANK  
 Pressure: 1 - AMBIENT PRESSURE  
 Temperature: 4 - AMBIENT TEMPERATURE  
 Average Amount: 4  
 Maximum Amount: 74000  
 Days on Site: 365  
 Site Plan: False  
 Site Plan Document: Not reported  
 Private Location: False  
 Location: WEST SIDE OF COMPOUND AT FUEL ISLAND

MAP FINDINGS

Map ID  
 Direction  
 Distance  
 Distance (ft.)Site

EDR ID Number

Database(s) EPA ID Number

DADE COUNTY PUBLIC SCHOOLS CENTRAL EAST TRANS. (Continued)

S107721013

Report Year: 2002  
 Tier 2 Report ID: 82303  
 Chemical ID: 167307  
 CAS Number: 8006619  
 Chemical Name: GASOLINE  
 Chemical Date: 1/2/1972  
 Average Amount: 4  
 Maximum Amount: 51450  
 Location ID: 323129  
 Chemical State: Liquid  
 Mixture: False  
 Mixture Percent: 100.00  
 Containter: B - BELOW GROUND TANK  
 Pressure: 1 - AMBIENT PRESSURE  
 Temperature: 4 - AMBIENT TEMPERATURE  
 Average Amount: 4  
 Maximum Amount: 51450  
 Days on Site: 365  
 Site Plan: False  
 Site Plan Document: Not reported  
 Private Location: False  
 Location: WEST SIDE OF COMPOUND AT FUEL ISLAND

Report Year: 2002  
 Tier 2 Report ID: 82303  
 Chemical ID: 167305  
 CAS Number: 68476346  
 Chemical Name: DIESEL FUEL OIL (HIGH SULFUR)  
 Chemical Date: 1/2/1972  
 Average Amount: 4  
 Maximum Amount: 50688  
 Location ID: 323127  
 Chemical State: LIQUID  
 Mixture: False  
 Mixture Percent: 100.00  
 Containter: B - BELOW GROUND TANK  
 Pressure: 1 - AMBIENT PRESSURE  
 Temperature: 4 - AMBIENT TEMPERATURE  
 Average Amount: 4  
 Maximum Amount: 50688  
 Days on Site: 365  
 Site Plan: False  
 Site Plan Document: Not reported  
 Private Location: False  
 Location: WEST SIDE OF COMPOUND AT FUEL ISLAND

Report Year: 2001  
 Tier 2 Report ID: 71340  
 Chemical ID: 132271  
 CAS Number: 68476346  
 Chemical Name: DIESEL FUEL OIL (HIGH SULFUR)  
 Chemical Date: 1/2/1972  
 Average Amount: 4  
 Maximum Amount: 50688  
 Location ID: 282610



MAP FINDINGS

Map ID  
 Direction  
 Distance  
 Distance (ft.)Site

EDR ID Number  
 EPA ID Number

Database(s)

**DADE COUNTY PUBLIC SCHOOLS CENTRAL EAST TRANS. (Continued)**

**S107721013**

Chemical State: LIQUID  
 Mixture: False  
 Mixture Percent: 100.00  
 Containter: CONV  
 Pressure: CONV  
 Temperature: CONV  
 Average Amount: 4  
 Maximum Amount: 50688  
 Days on Site: 365  
 Site Plan: False  
 Site Plan Document: Not reported  
 Private Location: False  
 Location: Not reported

Company Info:

Company Name: MIAMI DADE COUNTY PUBLIC SCHOOLS  
 Company Address: 1450 NORTHEAST SECOND AVENUE  
 Company City,St,Zip: MIAMI, FL 33132  
 Company Phone: 305-995-1000  
 Company Fax: 305-995-7993  
 Company Email: Not reported  
 FEI Number: 596000572  
 Comany Contact Name: CLAUDIUS A CARNEGIE  
 Cmpny Contact Phone: 305-995-1000  
 Reduced Fees: False  
 Exempt Fees: True  
 Electronic Filing: True  
 Employee: Not reported  
 Comments: Not reported

2

**DADE COUNTY STORES & MAIL DISTRIBUTION  
 7001 SW 4TH ST  
 MIAMI, FL 33144**

**RCRA-SQG 1000985716  
 FINDS FLR000002170**

RCRA-SQG:

Date form received by agency: 04/04/1995  
 Facility name: DADE COUNTY STORES & MAIL DISTRIBUTION  
 Facility address: 7001 SW 4TH ST  
 MIAMI, FL 331442706  
 EPA ID: FLR000002170  
 Mailing address: SW 4TH ST  
 MIAMI, FL 33144-2706  
 Contact: ROBERT BREINER  
 Contact address: SW 4TH ST  
 MIAMI, FL 33144-2706  
 Contact country: US  
 Contact telephone: 3059953000  
 Contact email: Not reported  
 EPA Region: 04  
 Classification: Small Small Quantity Generator  
 Description: Handler: generates more than 100 and less than 1000 kg of hazardous waste during any calendar month and accumulates less than 6000 kg of hazardous waste at any time; or generates 100 kg or less of hazardous

MAP FINDINGS

Map ID  
 Direction  
 Distance  
 Distance (ft.)Site

EDR ID Number  
 EPA ID Number

Database(s)

**DADE COUNTY STORES & MAIL DISTRIBUTION (Continued)**

**1000985716**

waste during any calendar month, and accumulates more than 1000 kg of hazardous waste at any time

Owner/Operator Summary:

Owner/operator name: DADE COUNTY STORES & MAIL DISTRIBUTION  
 Owner/operator address: 7001 SW 4TH ST  
 MIAMI, FL 33144  
 Owner/operator country: US  
 Owner/operator telephone: Not reported  
 Legal status: County  
 Owner/Operator Type: Operator  
 Owner/Op start date: 04/15/1995  
 Owner/Op end date: Not reported

Owner/operator name: ROBERT BREINER  
 Owner/operator address: 7001 SW 4TH ST  
 MIAMI, FL 33144  
 Owner/operator country: US  
 Owner/operator telephone: Not reported  
 Legal status: Private  
 Owner/Operator Type: Owner  
 Owner/Op start date: 10/18/1996  
 Owner/Op end date: Not reported

Owner/operator name: BREINER ROBERT  
 Owner/operator address: 7001 SW 4TH ST  
 MIAMI, FL 33144  
 Owner/operator country: US  
 Owner/operator telephone: Not reported  
 Legal status: Private  
 Owner/Operator Type: Owner  
 Owner/Op start date: 10/18/1996  
 Owner/Op end date: Not reported

Handler Activities Summary:

U.S. importer of hazardous waste: No  
 Mixed waste (haz. and radioactive): No  
 Recycler of hazardous waste: No  
 Transporter of hazardous waste: No  
 Treater, storer or disposer of HW: No  
 Underground injection activity: No  
 On-site burner exemption: No  
 Furnace exemption: No  
 Used oil fuel burner: No  
 Used oil processor: No  
 User oil refiner: No  
 Used oil fuel marketer to burner: No  
 Used oil Specification marketer: No  
 Used oil transfer facility: No  
 Used oil transporter: No

Hazardous Waste Summary:

Waste code: D001  
 Waste name: IGNITABLE HAZARDOUS WASTES ARE THOSE WASTES WHICH HAVE A FLASHPOINT OF LESS THAN 140 DEGREES FAHRENHEIT AS DETERMINED BY A PENSKEY-MARTENS CLOSED CUP FLASH POINT TESTER. ANOTHER METHOD OF DETERMINING THE

MAP FINDINGS

Map ID  
 Direction  
 Distance  
 Distance (ft.)Site

EDR ID Number

Database(s) EPA ID Number

**DADE COUNTY STORES & MAIL DISTRIBUTION (Continued)**

**1000985716**

FLASH POINT OF A WASTE IS TO REVIEW THE MATERIAL SAFETY DATA SHEET, WHICH CAN BE OBTAINED FROM THE MANUFACTURER OR DISTRIBUTOR OF THE MATERIAL. LACQUER THINNER IS AN EXAMPLE OF A COMMONLY USED SOLVENT WHICH WOULD BE CONSIDERED AS IGNITABLE HAZARDOUS WASTE.

Waste code: D002  
 Waste name: A WASTE WHICH HAS A PH OF LESS THAN 2 OR GREATER THAN 12.5 IS CONSIDERED TO BE A CORROSIVE HAZARDOUS WASTE. SODIUM HYDROXIDE, A CAUSTIC SOLUTION WITH A HIGH PH, IS OFTEN USED BY INDUSTRIES TO CLEAN OR DEGREASE PARTS. HYDROCHLORIC ACID, A SOLUTION WITH A LOW PH, IS USED BY MANY INDUSTRIES TO CLEAN METAL PARTS PRIOR TO PAINTING. WHEN THESE CAUSTIC OR ACID SOLUTIONS BECOME CONTAMINATED AND MUST BE DISPOSED, THE WASTE WOULD BE A CORROSIVE HAZARDOUS WASTE.

Violation Status: No violations found

**FINDS:**

Registry ID: 110007468800

**Environmental Interest/Information System**

RCRAInfo is a national information system that supports the Resource Conservation and Recovery Act (RCRA) program through the tracking of events and activities related to facilities that generate, transport, and treat, store, or dispose of hazardous waste. RCRAInfo allows RCRA program staff to track the notification, permit, compliance, and corrective action activities required under RCRA.

Florida Environmental System Today Application (FIESTA) Data Maintenance (FDM) system maintains entity, environmental interest and affiliation data for the State of Florida.

<b>2</b>	<b>D &amp; H IRON WORKS</b> <b>6974 SW 4 ST</b> <b>MIAMI, FL 33144</b>	<b>Miami-Dade IW</b>	<b>S104288922</b> <b>N/A</b>
----------	--	----------------------	---------------------------------

Miami-Dade Co. IW5:  
 Region: DADE  
 Facility ID: IW5-0007268  
 Permitted: YES  
 Permit Status: Permit Issued  
 File Number: 6654  
 Shell Name: OPSO

<b>2</b>	<b>MIGUEL AUTO SERVICES, INC.</b> <b>6968 SW 4 ST</b> <b>MIAMI, FL 33144</b>	<b>Miami-Dade IW</b>	<b>S104845734</b> <b>N/A</b>
----------	--	----------------------	---------------------------------

Miami-Dade Co. IW5:  
 Region: DADE  
 Facility ID: IW5-0013290  
 Permitted: YES  
 Permit Status: Facility no longer needs a permit or facility closed  
 File Number: 17739  
 Shell Name: AASO

MAP FINDINGS

Map ID  
 Direction  
 Distance  
 Distance (ft.)Site

EDR ID Number  
 EPA ID Number

Database(s)

2

**6968 SW 4TH ST  
 MIAMI, FL 33144**

**EDR US Hist Auto Stat 1015602864  
 N/A**

EDR Historical Auto Stations:

Name: MIGUEL AUTO SERVICE CORPORATION  
 Year: 1999  
 Address: 6968 SW 4TH ST

Name: TRAIL AUTO REPAIR COMPANY  
 Year: 2000  
 Address: 6968 SW 4TH ST

Name: MIGUEL AUTO SERVICE INC  
 Year: 2001  
 Address: 6968 SW 4TH ST

Name: MIGUEL AUTO SERVICE INC  
 Year: 2002  
 Address: 6968 SW 4TH ST

2

**CEPERO REMODELING  
 6970-72 SW 4 ST  
 MIAMI, FL 33144**

**Miami-Dade IW S108289716  
 N/A**

Miami-Dade Co. IW5:

Region: DADE  
 Facility ID: IW5-0017863  
 Permitted: YES  
 Permit Status: New facility, pending permit  
 File Number: 23373  
 Shell Name: TASO

2

**CEPERO REMODELING  
 6972 SW 4 ST  
 MIAMI, FL 33144**

**Miami-Dade IW S108289672  
 N/A**

Miami-Dade Co. IW5:

Region: DADE  
 Facility ID: IW5-0017862  
 Permitted: YES  
 Permit Status: Facility no longer needs a permit or facility closed  
 File Number: 23372  
 Shell Name: CSSO

2

**6966 SW 4TH ST  
 MIAMI, FL 33144**

**EDR US Hist Auto Stat 1015602852  
 N/A**

EDR Historical Auto Stations:

Name: ARTEMISA JAPANESE CAR CARE  
 Year: 2003  
 Address: 6966 SW 4TH ST

Name: ARTEMISA JAPANESE CAR CARE  
 Year: 2007  
 Address: 6966 SW 4TH ST

MAP FINDINGS

Map ID  
 Direction  
 Distance  
 Distance (ft.)Site

EDR ID Number  
 Database(s)  
 EPA ID Number

(Continued)

1015602852

Name: ARTEMISA JAPANESE CAR CARE  
 Year: 2008  
 Address: 6966 SW 4TH ST

2 ARTEMISA JAPANESES CAR CARE Miami-Dade IW S104845755  
 6966 SW 4 ST N/A  
 MIAMI, FL 33144

Miami-Dade Co. IW5:  
 Region: DADE  
 Facility ID: IW5-0013316  
 Permitted: YES  
 Permit Status: Permit Issued  
 File Number: 17893  
 Shell Name: AASO

2 HERNANDEZ & FARACO BODY SHOP Miami-Dade IW S104409400  
 6962 SW 4 ST Miami-Dade Co. AP N/A  
 MIAMI, FL 33144

Miami-Dade Co. IW5:  
 Region: DADE  
 Facility ID: IW5-0012983  
 Permitted: YES  
 Permit Status: Permit Issued  
 File Number: 17427  
 Shell Name: BPSO

Miami-Dade Co. AP:  
 Region: DADE  
 Facility ID: AP-0002401  
 Permitted: YES  
 Facility Number: 17427  
 Facility Code: 5  
 Shell Name: GEN

3 7161 SW 5TH TER EDR US Hist Auto Stat 1015613679  
 MIAMI, FL 33144 N/A

EDR Historical Auto Stations:  
 Name: BOULANDIER AUTO REPAIR CORP  
 Year: 2005  
 Address: 7161 SW 5TH TER

MAP FINDINGS

Map ID  
 Direction  
 Distance  
 Distance (ft.)Site Database(s) EDR ID Number  
 EPA ID Number

- 4**      **STUTTGART OF CORAL GABLES, INC.**      **Miami-Dade IW**      **S112149438**  
**611-21 SW 71 AVE**      **N/A**  
**MIAMI, FL 33144**
- Miami-Dade Co. IW5:  
 Region:            DADE  
 Facility ID:        IW5-0020678  
 Permitted:        YES  
 Permit Status:    Permit Issued  
 File Number:      0  
 Shell Name:        BRSO
- 
- 4**      **GITTY'S SPORT WEAR, INC.\DBA SCORPION SCREEN PRINT**      **Miami-Dade IW**      **S110505396**  
**595 SW 71 AVE**      **N/A**  
**MIAMI, FL 33144**
- Miami-Dade Co. IW5:  
 Region:            DADE  
 Facility ID:        IW5-0019853  
 Permitted:        YES  
 Permit Status:    Permit Issued  
 File Number:      0  
 Shell Name:        EASO
- 
- 5**      **6820 SW 6TH ST**      **EDR US Hist Auto Stat**      **1015599490**  
**MIAMI, FL 33144**      **N/A**
- EDR Historical Auto Stations:  
 Name:              AUTOSPECTOR  
 Year:                2010  
 Address:             6820 SW 6TH ST
- 
- 6**      **EVERGLADES LUMBER**      **RCRA-CESQG**      **1014471113**  
**6991 SW 8TH ST**      **FINDS**      **FLTMP9304094**  
**MIAMI, FL 33144**
- RCRA-CESQG:  
 Date form received by agency: 03/03/1993  
 Facility name:        EVERGLADES LUMBER  
 Facility address:     6991 SW 8TH ST  
                                  MIAMI, FL 331444743  
 EPA ID:              FLTMP9304094  
 Contact:              Not reported  
 Contact address:     Not reported  
                                  Not reported  
 Contact country:     Not reported  
 Contact telephone:   Not reported  
 Contact email:        Not reported  
 EPA Region:         04  
 Classification:        Conditionally Exempt Small Quantity Generator  
 Description:          Handler: generates 100 kg or less of hazardous waste per calendar month, and accumulates 1000 kg or less of hazardous waste at any time; or generates 1 kg or less of acutely hazardous waste per calendar month, and accumulates at any time: 1 kg or less of acutely hazardous waste; or 100 kg or less of any residue or contaminated soil, waste or other debris resulting from the cleanup of a spill, into or on any

MAP FINDINGS

Map ID  
 Direction  
 Distance  
 Distance (ft.)Site

EDR ID Number  
 EPA ID Number

Database(s)

**EVERGLADES LUMBER (Continued)**

**1014471113**

land or water, of acutely hazardous waste; or generates 100 kg or less of any residue or contaminated soil, waste or other debris resulting from the cleanup of a spill, into or on any land or water, of acutely hazardous waste during any calendar month, and accumulates at any time: 1 kg or less of acutely hazardous waste; or 100 kg or less of any residue or contaminated soil, waste or other debris resulting from the cleanup of a spill, into or on any land or water, of acutely hazardous waste

Handler Activities Summary:

U.S. importer of hazardous waste: No  
 Mixed waste (haz. and radioactive): No  
 Recycler of hazardous waste: No  
 Transporter of hazardous waste: No  
 Treater, storer or disposer of HW: No  
 Underground injection activity: No  
 On-site burner exemption: No  
 Furnace exemption: No  
 Used oil fuel burner: No  
 Used oil processor: No  
 User oil refiner: No  
 Used oil fuel marketer to burner: No  
 Used oil Specification marketer: No  
 Used oil transfer facility: No  
 Used oil transporter: No

Violation Status: No violations found

FINDS:

Registry ID: 110013294693

Environmental Interest/Information System

RCRAInfo is a national information system that supports the Resource Conservation and Recovery Act (RCRA) program through the tracking of events and activities related to facilities that generate, transport, and treat, store, or dispose of hazardous waste. RCRAInfo allows RCRA program staff to track the notification, permit, compliance, and corrective action activities required under RCRA.

Florida Environmental System Today Application (FIESTA) Data Maintenance (FDM) system maintains entity, environmental interest and affiliation data for the State of Florida.

6

**EVERGLADES LUMBER  
 6991 SW 8TH ST  
 MIAMI, FL 33144**

**RCRA-CESQG 1005904748  
 FLR000088732**

RCRA-CESQG:

Date form received by agency: 05/16/2002  
 Facility name: EVERGLADES LUMBER  
 Facility address: 6991 SW 8TH ST  
 MIAMI, FL 331444793  
 EPA ID: FLR000088732  
 Mailing address: SW 8TH ST  
 MIAMI, FL 33144-4743  
 Contact: ERNESTO ESTEYERZ



MAP FINDINGS

Map ID  
 Direction  
 Distance  
 Distance (ft.)Site

EDR ID Number  
 EPA ID Number

Database(s)

**EVERGLADES LUMBER (Continued)**

**1005904748**

Contact address: SW 8TH ST  
 MIAMI, FL 33144-4743

Contact country: US  
 Contact telephone: 3052611155  
 Contact email: Not reported  
 EPA Region: 04  
 Classification: Conditionally Exempt Small Quantity Generator  
 Description: Handler: generates 100 kg or less of hazardous waste per calendar month, and accumulates 1000 kg or less of hazardous waste at any time; or generates 1 kg or less of acutely hazardous waste per calendar month, and accumulates at any time: 1 kg or less of acutely hazardous waste; or 100 kg or less of any residue or contaminated soil, waste or other debris resulting from the cleanup of a spill, into or on any land or water, of acutely hazardous waste; or generates 100 kg or less of any residue or contaminated soil, waste or other debris resulting from the cleanup of a spill, into or on any land or water, of acutely hazardous waste during any calendar month, and accumulates at any time: 1 kg or less of acutely hazardous waste; or 100 kg or less of any residue or contaminated soil, waste or other debris resulting from the cleanup of a spill, into or on any land or water, of acutely hazardous waste

Owner/Operator Summary:

Owner/operator name: OSVALDO VENTO  
 Owner/operator address: 6991 SW 8TH ST  
 MIAMI, FL 33144

Owner/operator country: US  
 Owner/operator telephone: Not reported  
 Legal status: Private  
 Owner/Operator Type: Owner  
 Owner/Op start date: 05/16/2002  
 Owner/Op end date: Not reported

Owner/operator name: VENTO OSVALDO  
 Owner/operator address: 6991 SW 8TH ST  
 MIAMI, FL 33144

Owner/operator country: US  
 Owner/operator telephone: Not reported  
 Legal status: Private  
 Owner/Operator Type: Owner  
 Owner/Op start date: 05/16/2002  
 Owner/Op end date: Not reported

Handler Activities Summary:

U.S. importer of hazardous waste: No  
 Mixed waste (haz. and radioactive): No  
 Recycler of hazardous waste: No  
 Transporter of hazardous waste: No  
 Treater, storer or disposer of HW: No  
 Underground injection activity: No  
 On-site burner exemption: No  
 Furnace exemption: No  
 Used oil fuel burner: No  
 Used oil processor: No  
 User oil refiner: No  
 Used oil fuel marketer to burner: No

MAP FINDINGS

Map ID			EDR ID Number
Direction			
Distance			
Distance (ft.)	Site	Database(s)	EPA ID Number

---

**EVERGLADES LUMBER (Continued)**

**1005904748**

Used oil Specification marketer: No  
 Used oil transfer facility: No  
 Used oil transporter: No

Hazardous Waste Summary:

Waste code: D039  
 Waste name: TETRACHLOROETHYLENE

Violation Status: No violations found

---

7

**938 SW 71ST CT  
 MIAMI, FL 33144**

**EDR US Hist Auto Stat 1015679817  
 N/A**

EDR Historical Auto Stations:

Name: ISLA DE PINOS BODY SHOP  
 Year: 2005  
 Address: 938 SW 71ST CT

---

7

**843 SW 71ST CT  
 MIAMI, FL 33144**

**EDR US Hist Auto Stat 1015653887  
 N/A**

EDR Historical Auto Stations:

Name: SL TIRE & AUTO CTR II INC  
 Year: 2002  
 Address: 843 SW 71ST CT

---

7

**JESUS SERVICE STATION CORP  
 7420 SW 8TH ST  
 MIAMI, FL 33144**

**LUST U003745020  
 UST N/A  
 DWM CONTAM**

LUST:

Region: STATE  
 Facility Id: 8506135  
 Facility Status: CLOSED  
 Facility Type: A - Retail Station  
 Facility Phone: (305)269-0039  
 Facility Cleanup Rank: 7562  
 District: Southeast District  
 Lat/Long (dms): 25 45 44.7858000 / 80 18 59.0054000  
 Section: 011  
 Township: 54S  
 Range: 40E  
 Feature: Not reported  
 Method: DMAP  
 Datum: 0  
 Score: 10  
 Score Effective Date: 12/20/2007  
 Score When Ranked: 13  
 Operator: JESUS ALVAREZ  
 Name Update: 12/08/2003  
 Address Update: Not reported

Petroleum Cleanup PCT Facility Score:

Facility Cleanup Status: ONGO - ONGOING

MAP FINDINGS

Map ID  
 Direction  
 Distance  
 Distance (ft.)Site

EDR ID Number  
 EPA ID Number

Database(s)

**JESUS SERVICE STATION CORP (Continued)**

**U003745020**

Contact: JESUS ALVAREZ  
 Contact Company: JESUS SERVICE STATION CORP  
 Contact Address: 15405 SW 57TH ST  
 Contact City/State/Zip: MIAMI, FL 33193  
 Phone: (305)383-6446  
 Bad Address Ind: N  
 State: FL  
 Zip: 33144, 4542  
 Score: 10  
 Score Effective Date: 2007-12-20 00:00:00  
 Related Party ID: 55524  
 Primary RP Role: ACCOUNT OWNER  
 RP Begin Date: 12/08/2003  
 RP Zip: Not reported  
 RP Extension: Not reported

**Discharge Cleanup Summary:**

Discharge Date: 04/21/1992  
 PCT Discharge Combined: Not reported  
 Cleanup Required: N - NO CLEANUP REQUIRED  
 Discharge Cleanup Status: NREQ - CLEANUP NOT REQUIRED  
 Disch Cleanup Status Date: 04/20/2011  
 Cleanup Work Status: COMPLETED  
 Information Source: D - DISCHARGE NOTIFICATION  
 Other Source Description: Not reported  
 Eligibility Indicator: I - INELIGIBLE  
 Site Manager: Not reported  
 Site Mgr End Date: Not reported  
 Tank Office: -  
 Discharge Date: 08/26/1992  
 PCT Discharge Combined: Not reported  
 Cleanup Required: R - CLEANUP REQUIRED  
 Discharge Cleanup Status: PNTD - PARTIAL ELIGIBILITY - NO TASK LEVEL DATA  
 Disch Cleanup Status Date: 10/29/1993  
 Cleanup Work Status: INACTIVE  
 Information Source: D - DISCHARGE NOTIFICATION  
 Other Source Description: Not reported  
 Eligibility Indicator: E - ELIGIBLE  
 Site Manager: Not reported  
 Site Mgr End Date: Not reported  
 Tank Office: -  
 Discharge Date: 11/21/1990  
 PCT Discharge Combined: Not reported  
 Cleanup Required: R - CLEANUP REQUIRED  
 Discharge Cleanup Status: RAP - RAP ONGOING  
 Disch Cleanup Status Date: Not reported  
 Cleanup Work Status: INACTIVE  
 Information Source: D - DISCHARGE NOTIFICATION  
 Other Source Description: Not reported  
 Eligibility Indicator: E - ELIGIBLE  
 Site Manager: Not reported  
 Site Mgr End Date: Not reported  
 Tank Office: -

**Petroleum Cleanup Program Eligibility:**

Facility ID: 8506135  
 Discharge Date: 21-Nov-1990

MAP FINDINGS

Map ID  
 Direction  
 Distance  
 Distance (ft.)Site

EDR ID Number  
 EPA ID Number

Database(s)

**JESUS SERVICE STATION CORP (Continued)**

**U003745020**

Pct Discharge Combined With:	Not reported
Cleanup Required:	R - CLEANUP REQUIRED
Discharge Cleanup Status:	RAP - RAP ONGOING
Disch Cleanup Status Date:	Not reported
Cleanup Work Status:	INACTIVE
Information Source:	D - DISCHARGE NOTIFICATION
Other Source Description:	Not reported
Application Received Date:	11/21/1990
Cleanup Program:	C - PETROLEUM CLEANUP PARTICIPATION PROGRAM
Eligibility Status:	8/25/2011
Elig Status Date:	8/25/2011
Letter Of Intent Date:	Not reported
Redetermined:	No
Inspection Date:	11/21/1990
Site Manager:	Not reported
Site Mgr End Date:	Not reported
Tank Office:	-
Deductible Amount:	Not reported
Deductible Paid To Date:	0
Co-Pay Amount:	25
Co-Pay Paid To Date:	0
Cap Amount:	400000
Facility ID:	8506135
Discharge Date:	26-Aug-1992
Pct Discharge Combined With:	Not reported
Cleanup Required:	R - CLEANUP REQUIRED
Discharge Cleanup Status:	PNTD - PARTIAL ELIGIBILITY - NO TASK LEVEL DATA
Disch Cleanup Status Date:	10/29/1993
Cleanup Work Status:	INACTIVE
Information Source:	D - DISCHARGE NOTIFICATION
Other Source Description:	Not reported
Application Received Date:	9/7/1993
Cleanup Program:	P - PETROLEUM LIABILITY AND RESTORATION INSURANCE PROGRAM
Eligibility Status:	10/29/1993
Elig Status Date:	10/29/1993
Letter Of Intent Date:	09/09/1993
Redetermined:	No
Inspection Date:	05/20/1993
Site Manager:	Not reported
Site Mgr End Date:	Not reported
Tank Office:	-
Deductible Amount:	500
Deductible Paid To Date:	1000
Co-Pay Amount:	0
Co-Pay Paid To Date:	0
Cap Amount:	1200000
<b>Task Information:</b>	
District:	SED
Facility ID:	8506135
Facility Status:	CLOSED
Facility Type:	A - Retail Station -
County:	MIAMI-DADE
County ID:	13
Cleanup Eligibility Status:	I
Source Effective Date:	Not reported
Discharge Date:	04-21-1992
Cleanup Required:	N - NO CLEANUP REQUIRED

MAP FINDINGS

Map ID  
 Direction  
 Distance  
 Distance (ft.)Site

EDR ID Number  
 EPA ID Number

Database(s)

**JESUS SERVICE STATION CORP (Continued)**

**U003745020**

Discharge Cleanup Status: NREQ - CLEANUP NOT REQUIRED  
 Disch Cleanup Status Date: 04-20-2011  
 SRC Action Type: -  
 SRC Submit Date: Not reported  
 SRC Review Date: Not reported  
 SRC Completion Status: -  
 SRC Issue Date: Not reported  
 SRC Comment: Not reported  
 Cleanup Work Status: COMPLETED  
 Site Mgr: Not reported  
 Site Mgr End Date: Not reported  
 Tank Office: -  
 SR Task ID: Not reported  
 SR Cleanup Responsible: -  
 SR Funding Eligibility Type: -  
 SR Actual Cost: Not reported  
 SR Completion Date: Not reported  
 SR Payment Date: Not reported  
 SR Oral Date: Not reported  
 SR Written Date: Not reported  
 SR Soil Removal: Not reported  
 SR Free Product Removal: Not reported  
 SR Soil Tonnage Removed: Not reported  
 SR Soil Treatment: Not reported  
 SR Other Treatment: Not reported  
 SR Alternate Proc Received Date: Not reported  
 SR Alternate Procedure Status: Not reported  
 SR Alternate Procedure Status Date: Not reported  
 SR Alternate Procedure Comments: Not reported  
 SA Task ID: Not reported  
 SA Cleanup Responsible: -  
 SA Funding Eligibility Type: -  
 SA Actual Cost: Not reported  
 SA Completion Date: Not reported  
 SA Payment Date: Not reported  
 RAP Task ID: Not reported  
 RAP Cleanup Responsible ID: -  
 RAP Funding Eligibility Type: -  
 RAP Actual Cost: Not reported  
 RAP Completion Date: Not reported  
 RAP Payment Date: Not reported  
 RAP Last Order Approved: Not reported  
 RA Task ID: Not reported  
 RA Cleanup Responsible: -  
 RA Funding Eligibility Type: -  
 RA Years to Complete: Not reported  
 RA Actual Cost: Not reported  
 District: SED  
 Facility ID: 8506135  
 Facility Status: CLOSED  
 Facility Type: A - Retail Station -  
 County: MIAMI-DADE  
 County ID: 13  
 Cleanup Eligibility Status: E  
 Source Effective Date: Not reported  
 Discharge Date: 08-26-1992  
 Cleanup Required: R - CLEANUP REQUIRED

MAP FINDINGS

Map ID  
 Direction  
 Distance  
 Distance (ft.)Site

EDR ID Number  
 EPA ID Number

Database(s)

**JESUS SERVICE STATION CORP (Continued)**

**U003745020**

Discharge Cleanup Status: PNTD - PARTIAL ELIGIBILITY - NO TASK LEVEL DATA  
 Disch Cleanup Status Date: 10-29-1993  
 SRC Action Type: -  
 SRC Submit Date: Not reported  
 SRC Review Date: Not reported  
 SRC Completion Status: -  
 SRC Issue Date: Not reported  
 SRC Comment: Not reported  
 Cleanup Work Status: INACTIVE  
 Site Mgr: Not reported  
 Site Mgr End Date: Not reported  
 Tank Office: -  
 SR Task ID: Not reported  
 SR Cleanup Responsible: -  
 SR Funding Eligibility Type: -  
 SR Actual Cost: Not reported  
 SR Completion Date: Not reported  
 SR Payment Date: Not reported  
 SR Oral Date: Not reported  
 SR Written Date: Not reported  
 SR Soil Removal: Not reported  
 SR Free Product Removal: Not reported  
 SR Soil Tonnage Removed: Not reported  
 SR Soil Treatment: Not reported  
 SR Other Treatment: Not reported  
 SR Alternate Proc Received Date: Not reported  
 SR Alternate Procedure Status: Not reported  
 SR Alternate Procedure Status Date: Not reported  
 SR Alternate Procedure Comments: Not reported  
 SA Task ID: Not reported  
 SA Cleanup Responsible: -  
 SA Funding Eligibility Type: -  
 SA Actual Cost: Not reported  
 SA Completion Date: Not reported  
 SA Payment Date: Not reported  
 RAP Task ID: Not reported  
 RAP Cleanup Responsible ID: -  
 RAP Funding Eligibility Type: -  
 RAP Actual Cost: Not reported  
 RAP Completion Date: Not reported  
 RAP Payment Date: Not reported  
 RAP Last Order Approved: Not reported  
 RA Task ID: Not reported  
 RA Cleanup Responsible: -  
 RA Funding Eligibility Type: -  
 RA Years to Complete: Not reported  
 RA Actual Cost: Not reported  
 District: SED  
 Facility ID: 8506135  
 Facility Status: CLOSED  
 Facility Type: A - Retail Station -  
 County: MIAMI-DADE  
 County ID: 13  
 Cleanup Eligibility Status: E  
 Source Effective Date: Not reported  
 Discharge Date: 11-21-1990  
 Cleanup Required: R - CLEANUP REQUIRED

MAP FINDINGS

Map ID  
 Direction  
 Distance  
 Distance (ft.)Site

EDR ID Number  
 EPA ID Number

Database(s)

**JESUS SERVICE STATION CORP (Continued)**

**U003745020**

Discharge Cleanup Status: RAP - RAP ONGOING  
 Disch Cleanup Status Date: Not reported  
 SRC Action Type: -  
 SRC Submit Date: Not reported  
 SRC Review Date: Not reported  
 SRC Completion Status: -  
 SRC Issue Date: Not reported  
 SRC Comment: Not reported  
 Cleanup Work Status: INACTIVE  
 Site Mgr: Not reported  
 Site Mgr End Date: Not reported  
 Tank Office: -  
 SR Task ID: Not reported  
 SR Cleanup Responsible: -  
 SR Funding Eligibility Type: -  
 SR Actual Cost: Not reported  
 SR Completion Date: Not reported  
 SR Payment Date: Not reported  
 SR Oral Date: Not reported  
 SR Written Date: Not reported  
 SR Soil Removal: Not reported  
 SR Free Product Removal: Not reported  
 SR Soil Tonnage Removed: Not reported  
 SR Soil Treatment: Not reported  
 SR Other Treatment: Not reported  
 SR Alternate Proc Received Date: Not reported  
 SR Alternate Procedure Status: Not reported  
 SR Alternate Procedure Status Date: Not reported  
 SR Alternate Procedure Comments: Not reported  
 SA Task ID: 29702  
 SA Cleanup Responsible: -  
 SA Funding Eligibility Type: -  
 SA Actual Cost: Not reported  
 SA Completion Date: 08-12-1994  
 SA Payment Date: Not reported  
 RAP Task ID: 29703  
 RAP Cleanup Responsible ID: ST - STATE  
 RAP Funding Eligibility Type: -  
 RAP Actual Cost: Not reported  
 RAP Completion Date: Not reported  
 RAP Payment Date: Not reported  
 RAP Last Order Approved: Not reported  
 RA Task ID: 29704  
 RA Cleanup Responsible: ST - STATE  
 RA Funding Eligibility Type: -  
 RA Years to Complete: Not reported  
 RA Actual Cost: Not reported

[Click here for Florida Oculus:](#)

**UST:**

Facility Id: 8506135  
 Facility Status: CLOSED  
 Type Description: Retail Station  
 Facility Phone: (305) 269-0039  
 Region: STATE  
 Positioning Method: DMAP



MAP FINDINGS

Map ID  
 Direction  
 Distance  
 Distance (ft.)Site

EDR ID Number  
 EPA ID Number

Database(s)

**JESUS SERVICE STATION CORP (Continued)**

**U003745020**

Lat/Long (dms): 25 45 44 / 80 18 58  
 Owner:  
 Owner Id: 55524  
 Owner Name: JESUS SERVICE STATION CORP  
 Owner Address: 15405 SW 57TH ST  
 Owner Address 2: ATTN: JESUS ALVAREZ  
 Owner City,St,Zip: MIAMI, FL 33193  
 Owner Contact: JESUS ALVAREZ  
 Owner Phone: (305) 383-6446

Tank Info:  
 Tank Id: 1  
 Status: Removed  
 Status Date: 30-NOV-1990  
 Install Date: 01-JUL-1970  
 Substance: Leaded gas  
 Content Description: Leaded Gas  
 Gallons: 4000  
 Vessel Indicator: TANK  
 Tank Location: UNDERGROUND  
 DEP Contractor: No

Tank Id: 2  
 Status: Removed  
 Status Date: 30-NOV-1990  
 Install Date: 01-JUL-1970  
 Substance: Leaded gas  
 Content Description: Leaded Gas  
 Gallons: 4000  
 Vessel Indicator: TANK  
 Tank Location: UNDERGROUND  
 DEP Contractor: No

Tank Id: 3  
 Status: Removed  
 Status Date: 30-NOV-1990  
 Install Date: 01-JUL-1970  
 Substance: Leaded gas  
 Content Description: Leaded Gas  
 Gallons: 4000  
 Vessel Indicator: TANK  
 Tank Location: UNDERGROUND  
 DEP Contractor: No

Tank Id: 4  
 Status: Removed  
 Status Date: 30-NOV-1990  
 Install Date: 01-JUL-1975  
 Substance: Unleaded gas  
 Content Description: Unleaded Gas  
 Gallons: 4000  
 Vessel Indicator: TANK  
 Tank Location: UNDERGROUND  
 DEP Contractor: No

Tank Id: 5

MAP FINDINGS

Map ID  
 Direction  
 Distance  
 Distance (ft.)Site

EDR ID Number  
 EPA ID Number

Database(s)

**JESUS SERVICE STATION CORP (Continued)**

**U003745020**

Status: Removed  
 Status Date: 01-JUL-2008  
 Install Date: 01-DEC-1990  
 Substance: Unleaded gas  
 Content Description: Unleaded Gas  
 Gallons: 4000  
 Vessel Indicator: TANK  
 Tank Location: UNDERGROUND  
 DEP Contractor: No

Tank Id: 6  
 Status: Removed  
 Status Date: 01-JUL-2008  
 Install Date: 01-DEC-1990  
 Substance: Unleaded gas  
 Content Description: Unleaded Gas  
 Gallons: 4000  
 Vessel Indicator: TANK  
 Tank Location: UNDERGROUND  
 DEP Contractor: No

Tank Id: 7  
 Status: Removed  
 Status Date: 30-NOV-1990  
 Install Date: 01-JUL-1970  
 Substance: Waste oil  
 Content Description: Waste Oil  
 Gallons: 300  
 Vessel Indicator: TANK  
 Tank Location: UNDERGROUND  
 DEP Contractor: No

[Click here for Florida Oculus:](#)

**DWM CONTAM:**

Program Site Id: 8506135  
 Lat DD: 25  
 Lat MM: 45  
 Lat SS: 44.7858  
 Long DD: 80  
 Long MM: 18  
 Long SS: 59.0054  
 Office/ District: PCLP13  
 Program Area: Petroleum  
 Offsite Contamination: N  
 Project Manager: Not reported  
 Priority Score: 10  
 Remediation Status: WAITING  
 Date Known Offsite: Not reported  
 Datum: HARN  
 Method: DPHO  
 Program Eligible: Yes  
 Ineligible: Yes

MAP FINDINGS

Map ID  
 Direction  
 Distance  
 Distance (ft.)Site

EDR ID Number  
 EPA ID Number

Database(s)

7 **BP GAS STATION**  
**7390 SW 8TH ST**  
**MIAMI, FL 33144**

**LUST** U003743752  
**UST** N/A  
**DWM CONTAM**

LUST:

Region: STATE  
 Facility Id: 8503840  
 Facility Status: OPEN  
 Facility Type: A - Retail Station  
 Facility Phone: (305)264-9550  
 Facility Cleanup Rank: 8533  
 District: Southeast District  
 Lat/Long (dms): 25 45 44.6647000 / 80 18 56.1704999  
 Section: Not reported  
 Township: Not reported  
 Range: Not reported  
 Feature: Not reported  
 Method: DMAP  
 Datum: 0  
 Score: 10  
 Score Effective Date: 11/04/1997  
 Score When Ranked: 10  
 Operator: STORE MGR  
 Name Update: 05/03/2013  
 Address Update: 10/03/2008

Petroleum Cleanup PCT Facility Score:

Facility Cleanup Status: ONGO - ONGOING  
 Contact: CARLOS FONTECILLA  
 Contact Company: OKEECHOBEE STATION INC  
 Contact Address: 2200 S DIXIE HWY SU# 601  
 Contact City/State/Zip: MIAMI, FL 33133  
 Phone: (305)255-4155  
 Bad Address Ind: Not reported  
 State: FL  
 Zip: 33144, 4540  
 Score: 10  
 Score Effective Date: 1997-11-04 00:00:00  
 Related Party ID: 69051  
 Primary RP Role: ACCOUNT OWNER  
 RP Begin Date: 05/03/2013  
 RP Zip: Not reported  
 RP Extension: Not reported

Discharge Cleanup Summary:

Discharge Date: 12/06/1988  
 PCT Discharge Combined: Not reported  
 Cleanup Required: R - CLEANUP REQUIRED  
 Discharge Cleanup Status: SA - SA ONGOING  
 Disch Cleanup Status Date: 02/06/2012  
 Cleanup Work Status: INACTIVE  
 Information Source: E - EDI  
 Other Source Description: Not reported  
 Eligibility Indicator: E - ELIGIBLE  
 Site Manager: ROBERTS\_M  
 Site Mgr End Date: Not reported  
 Tank Office: PCTM5 - PETROLEUM CLEANUP TEAM 5

Petroleum Cleanup Program Eligibility:

Facility ID: 8503840

MAP FINDINGS

Map ID  
 Direction  
 Distance  
 Distance (ft.)Site

EDR ID Number  
 EPA ID Number

Database(s)

**BP GAS STATION (Continued)**

**U003743752**

Discharge Date:	06-Dec-1988
Pct Discharge Combined With:	Not reported
Cleanup Required:	R - CLEANUP REQUIRED
Discharge Cleanup Status:	SA - SA ONGOING
Disch Cleanup Status Date:	02/06/2012
Cleanup Work Status:	INACTIVE
Information Source:	E - EDI
Other Source Description:	Not reported
Application Received Date:	12/8/1988
Cleanup Program:	E - EARLY DETECTION INCENTIVE
Eligibility Status:	9/29/1989
Elig Status Date:	9/29/1989
Letter Of Intent Date:	Not reported
Redetermined:	No
Inspection Date:	06/20/1989
Site Manager:	ROBERTS_M
Site Mgr End Date:	Not reported
Tank Office:	PCTM5 - PETROLEUM CLEANUP TEAM 5
Deductible Amount:	Not reported
Deductible Paid To Date:	0
Co-Pay Amount:	Not reported
Co-Pay Paid To Date:	0
Cap Amount:	Not reported
<b>Contaminated Media:</b>	
Discharge Date:	12/06/1988
Pct Discharge Combined With:	Not reported
Cleanup Required:	R - CLEANUP REQUIRED
Discharge Cleanup Status:	SA - SA ONGOING
Disch Cleanup Status Date:	02/06/2012
Cleanup Work Status:	INACTIVE
Information Source:	E - EDI
Other Source Description:	Not reported
Elig Indicator:	E - ELIGIBLE
Site Manager:	ROBERTS_M
Site Mgr End Date:	Not reported
Tank Office:	PCTM5 - PETROLEUM CLEANUP TEAM
Contaminated Drinking Wells:	0
Contaminated Monitoring Well:	Yes
Contaminated Soil:	No
Contaminated Surface Water:	No
Contaminated Ground Water:	Yes
Pollutant:	B - UNLEADED GAS
Pollutant Other Description:	Not reported
Gallons Discharged:	Not reported
<b>Task Information:</b>	
District:	SED
Facility ID:	8503840
Facility Status:	OPEN
Facility Type:	A - Retail Station -
County:	MIAMI-DADE
County ID:	13
Cleanup Eligibility Status:	E
Source Effective Date:	Not reported
Discharge Date:	12-06-1988
Cleanup Required:	R - CLEANUP REQUIRED
Discharge Cleanup Status:	SA - SA ONGOING

MAP FINDINGS

Map ID  
 Direction  
 Distance  
 Distance (ft.)Site

EDR ID Number  
 EPA ID Number

Database(s)

**BP GAS STATION (Continued)**

**U003743752**

Disch Cleanup Status Date: 02-06-2012  
 SRC Action Type: -  
 SRC Submit Date: Not reported  
 SRC Review Date: Not reported  
 SRC Completion Status: -  
 SRC Issue Date: Not reported  
 SRC Comment: Not reported  
 Cleanup Work Status: INACTIVE  
 Site Mgr: ROBERTS\_M  
 Site Mgr End Date: Not reported  
 Tank Office: PCTM5 - Team 5  
 SR Task ID: 35113  
 SR Cleanup Responsible: ST - STATE  
 SR Funding Eligibility Type: -  
 SR Actual Cost: Not reported  
 SR Completion Date: Not reported  
 SR Payment Date: Not reported  
 SR Oral Date: Not reported  
 SR Written Date: Not reported  
 SR Soil Removal: Not reported  
 SR Free Product Removal: Not reported  
 SR Soil Tonnage Removed: Not reported  
 SR Soil Treatment: Not reported  
 SR Other Treatment: Not reported  
 SR Alternate Proc Received Date: Not reported  
 SR Alternate Procedure Status: Not reported  
 SR Alternate Procedure Status Date: Not reported  
 SR Alternate Procedure Comments: Not reported  
 SA Task ID: 35114  
 SA Cleanup Responsible: ST - STATE  
 SA Funding Eligibility Type: -  
 SA Actual Cost: Not reported  
 SA Completion Date: Not reported  
 SA Payment Date: Not reported  
 RAP Task ID: 35115  
 RAP Cleanup Responsible ID: ST - STATE  
 RAP Funding Eligibility Type: -  
 RAP Actual Cost: Not reported  
 RAP Completion Date: Not reported  
 RAP Payment Date: Not reported  
 RAP Last Order Approved: Not reported  
 RA Task ID: 35116  
 RA Cleanup Responsible: ST - STATE  
 RA Funding Eligibility Type: -  
 RA Years to Complete: Not reported  
 RA Actual Cost: Not reported

[Click here for Florida Oculus:](#)

UST:

Facility Id: 8503840  
 Facility Status: OPEN  
 Type Description: Retail Station  
 Facility Phone: (305) 264-9550  
 Region: STATE  
 Positioning Method: DMAP  
 Lat/Long (dms): 25 45 45 / 80 18 55

MAP FINDINGS

Map ID  
 Direction  
 Distance  
 Distance (ft.)Site

EDR ID Number  
 EPA ID Number

Database(s)

**BP GAS STATION (Continued)**

**U003743752**

Owner:

Owner Id: 69051  
 Owner Name: OKEECHOBEE STATION INC  
 Owner Address: 2200 S DIXIE HWY SU# 601  
 Owner Address 2: Not reported  
 Owner City,St,Zip: MIAMI, FL 33133  
 Owner Contact: CARLOS FONTECILLA  
 Owner Phone: (305) 255-4155

Tank Info:

Tank Id: 1  
 Status: In service  
 Status Date: 01-JUL-2008  
 Install Date: 01-AUG-1983  
 Substance: Unleaded gas  
 Content Description: Unleaded Gas  
 Gallons: 10000  
 Vessel Indicator: TANK  
 Tank Location: UNDERGROUND  
 DEP Contractor: No

Construction:

Tank Id: 1  
 Construction Category: Secondary Containment  
 Construction Description: Double wall

Tank Id: 1  
 Construction Category: Primary Construction  
 Construction Description: Steel

Monitoring:

Tank ID: 1  
 Monitoring Description: Groundwater monitoring

Tank ID: 1  
 Monitoring Description: Monitor dbl wall pipe space

Tank ID: 1  
 Monitoring Description: Monitor dbl wall tank space

Tank ID: 1  
 Monitoring Description: Mechanical line leak detector

Piping:

Tank ID: 1  
 Piping Category: Miscellaneous Attributes  
 Piping Description: Dispenser liners

Tank ID: 1  
 Piping Category: Primary Construction  
 Piping Description: Fiberglass

Tank ID: 1  
 Piping Category: Secondary Containment  
 Piping Description: Double wall

MAP FINDINGS

Map ID  
 Direction  
 Distance  
 Distance (ft.)Site

EDR ID Number

Database(s) EPA ID Number

**BP GAS STATION (Continued)**

**U003743752**

Tank ID:	1
Piping Category:	Miscellaneous Attributes
Piping Description:	Pressurized piping system
Tank Id:	2
Status:	In service
Status Date:	01-JUL-2008
Install Date:	01-AUG-1983
Substance:	Unleaded gas
Content Description:	Unleaded Gas
Gallons:	10000
Vessel Indicator:	TANK
Tank Location:	UNDERGROUND
DEP Contractor:	No
Construction:	
Tank Id:	2
Construction Category:	Secondary Containment
Construction Description:	Double wall
Tank Id:	2
Construction Category:	Primary Construction
Construction Description:	Steel
Monitoring:	
Tank ID:	2
Monitoring Description:	Groundwater monitoring
Tank ID:	2
Monitoring Description:	Monitor dbl wall pipe space
Tank ID:	2
Monitoring Description:	Monitor dbl wall tank space
Tank ID:	2
Monitoring Description:	Mechanical line leak detector
Piping:	
Tank ID:	2
Piping Category:	Miscellaneous Attributes
Piping Description:	Pressurized piping system
Tank ID:	2
Piping Category:	Primary Construction
Piping Description:	Fiberglass
Tank ID:	2
Piping Category:	Miscellaneous Attributes
Piping Description:	Dispenser liners
Tank ID:	2
Piping Category:	Secondary Containment
Piping Description:	Double wall
Tank Id:	3



MAP FINDINGS

Map ID  
 Direction  
 Distance  
 Distance (ft.)Site

EDR ID Number  
 EPA ID Number

Database(s)

**BP GAS STATION (Continued)**

**U003743752**

Status:	In service
Status Date:	01-JUL-2008
Install Date:	01-AUG-1983
Substance:	Unleaded gas
Content Description:	Unleaded Gas
Gallons:	10000
Vessel Indicator:	TANK
Tank Location:	UNDERGROUND
DEP Contractor:	No
<b>Construction:</b>	
Tank Id:	3
Construction Category:	Secondary Containment
Construction Description:	Double wall
Tank Id:	3
Construction Category:	Primary Construction
Construction Description:	Steel
<b>Monitoring:</b>	
Tank ID:	3
Monitoring Description:	Groundwater monitoring
Tank ID:	3
Monitoring Description:	Monitor dbl wall pipe space
Tank ID:	3
Monitoring Description:	Monitor dbl wall tank space
Tank ID:	3
Monitoring Description:	Mechanical line leak detector
<b>Piping:</b>	
Tank ID:	3
Piping Category:	Secondary Containment
Piping Description:	Double wall
Tank ID:	3
Piping Category:	Miscellaneous Attributes
Piping Description:	Dispenser liners
Tank ID:	3
Piping Category:	Miscellaneous Attributes
Piping Description:	Pressurized piping system
Tank ID:	3
Piping Category:	Primary Construction
Piping Description:	Fiberglass
Tank Id:	4
Status:	In service
Status Date:	01-JUL-2008
Install Date:	01-AUG-1983
Substance:	Leaded gas
Content Description:	Leaded Gas
Gallons:	10000

MAP FINDINGS

Map ID  
 Direction  
 Distance  
 Distance (ft.)Site

EDR ID Number

Database(s) EPA ID Number

**BP GAS STATION (Continued)**

**U003743752**

Vessel Indicator:	TANK
Tank Location:	UNDERGROUND
DEP Contractor:	No
<b>Construction:</b>	
Tank Id:	4
Construction Category:	Secondary Containment
Construction Description:	Double wall
Tank Id:	4
Construction Category:	Primary Construction
Construction Description:	Steel
<b>Monitoring:</b>	
Tank ID:	4
Monitoring Description:	Monitor dbl wall tank space
Tank ID:	4
Monitoring Description:	Monitor dbl wall pipe space
Tank ID:	4
Monitoring Description:	Groundwater monitoring
Tank ID:	4
Monitoring Description:	Mechanical line leak detector
<b>Piping:</b>	
Tank ID:	4
Piping Category:	Miscellaneous Attributes
Piping Description:	Pressurized piping system
Tank ID:	4
Piping Category:	Miscellaneous Attributes
Piping Description:	Dispenser liners
Tank ID:	4
Piping Category:	Secondary Containment
Piping Description:	Double wall
Tank ID:	4
Piping Category:	Primary Construction
Piping Description:	Fiberglass

[Click here for Florida Oculus:](#)

**DWM CONTAM:**

Program Site Id:	8503840
Lat DD:	25
Lat MM:	45
Lat SS:	44.6647
Long DD:	80
Long MM:	18
Long SS:	56.1705
Office/ District:	PCLP13

MAP FINDINGS

Map ID  
 Direction  
 Distance  
 Distance (ft.)Site

EDR ID Number  
 EPA ID Number

Database(s)

**BP GAS STATION (Continued)**

**U003743752**

Program Area: Petroleum  
 Offsite Contamination: U  
 Project Manager: Not reported  
 Priority Score: 10  
 Remediation Status: WAITING  
 Date Known Offsite: Not reported  
 Datum: HARN  
 Method: DPHO  
 Program Eligible: Yes  
 Ineligible: Not reported

7

**GASPARINI TIRES, INC.  
 7358 SW 8TH STREET  
 MIAMI, FL 33144**

**SWF/LF S113898703  
 N/A**

SWF/LF:  
 Facility ID: 95692  
 District: SED  
 Lat/Long: :: / ::  
 Class Type: 754  
 Classification: WASTE TIRE COLLECTOR  
 Class Status: REGISTERED (R)  
 Section: Not reported  
 Township: Not reported  
 Range: Not reported  
 Responsible Authority Name: Not reported  
 Responsible Authority Address: Not reported  
 Responsible Authority City,St,Zip: Not reported  
 Responsible Authority Phone: Not reported  
 EMail Address1: Not reported  
 EMail Address2: Not reported  
 Site Supervisor Name: Not reported  
 Site Supervisor Addr: Not reported  
 Site Supervisor City/State/Zip: Not reported  
 Site Supervisor Telephone: Not reported  
 Land Owner Name: Not reported  
 Land Owner Address: Not reported  
 Land Owner City/State/Zip: Not reported  
 Land Owner Telephone: Not reported

Click here for Florida Oculus:

7

**WESTAR  
 7411 SW 8TH ST  
 MIAMI, FL 33144**

**LUST U003744520  
 UST N/A  
 DWM CONTAM**

LUST:  
 Region: STATE  
 Facility Id: 8506217  
 Facility Status: OPEN  
 Facility Type: A - Retail Station  
 Facility Phone: (305)266-0233  
 Facility Cleanup Rank: 8533  
 District: Southeast District  
 Lat/Long (dms): 25 45 46.5204000 / 80 18 58.8843999  
 Section: Not reported

MAP FINDINGS

Map ID  
 Direction  
 Distance  
 Distance (ft.)Site

EDR ID Number  
 EPA ID Number

Database(s)

**WESTAR (Continued)**

**U003744520**

Township: Not reported  
 Range: Not reported  
 Feature: Not reported  
 Method: DMAP  
 Datum: 0  
 Score: 10  
 Score Effective Date: 08/06/2003  
 Score When Ranked: 10  
 Operator: FREDDY LAVERDE  
 Name Update: 12/08/2006  
 Address Update: 04/15/2004

Petroleum Cleanup PCT Facility Score:

Facility Cleanup Status: ONGO - ONGOING  
 Contact: FREDDY LAVERDE  
 Contact Company: URBIETA OIL COMPANY  
 Contact Address: 9701 NW 89TH AVE  
 Contact City/State/Zip: MEDLEY, FL 33178  
 Phone: (305)884-0008  
 Bad Address Ind: N  
 State: FL  
 Zip: 33144  
 Score: 10  
 Score Effective Date: 2003-08-06 00:00:00  
 Related Party ID: 52949  
 Primary RP Role: ACCOUNT OWNER  
 RP Begin Date: 12/14/2006  
 RP Zip: Not reported  
 RP Extension: 207

Discharge Cleanup Summary:

Discharge Date: 07/24/2006  
 PCT Discharge Combined: Not reported  
 Cleanup Required: R - CLEANUP REQUIRED  
 Discharge Cleanup Status: SA - SA ONGOING  
 Disch Cleanup Status Date: 03/10/2013  
 Cleanup Work Status: ACTIVE  
 Information Source: P - 17-770 PETROL/PETROL PROD CONTAMINATION  
 Other Source Description: Not reported  
 Eligibility Indicator: I - INELIGIBLE  
 Site Manager: SHAPIRO\_D  
 Site Mgr End Date: 12/12/2012  
 Tank Office: PCLP13 - DADE ENVIRONMENTAL RESOURCE MGMT POLLUTION CONTROL  
 Discharge Date: 08/03/1987  
 PCT Discharge Combined: Not reported  
 Cleanup Required: R - CLEANUP REQUIRED  
 Discharge Cleanup Status: RA - RA ONGOING  
 Disch Cleanup Status Date: 08/03/1994  
 Cleanup Work Status: INACTIVE  
 Information Source: E - EDI  
 Other Source Description: Not reported  
 Eligibility Indicator: E - ELIGIBLE  
 Site Manager: SHAPIRO\_D  
 Site Mgr End Date: 12/12/2012  
 Tank Office: PCLP13 - DADE ENVIRONMENTAL RESOURCE MGMT POLLUTION CONTROL  
 Discharge Date: 10/08/1992  
 PCT Discharge Combined: Not reported

MAP FINDINGS

Map ID  
 Direction  
 Distance  
 Distance (ft.)Site

EDR ID Number  
 EPA ID Number

Database(s)

**WESTAR (Continued)**

**U003744520**

Cleanup Required:	N - NO CLEANUP REQUIRED
Discharge Cleanup Status:	NREQ - CLEANUP NOT REQUIRED
Disch Cleanup Status Date:	09/09/2005
Cleanup Work Status:	COMPLETED
Information Source:	D - DISCHARGE NOTIFICATION
Other Source Description:	DRF
Eligibility Indicator:	I - INELIGIBLE
Site Manager:	SHAPIRO_D
Site Mgr End Date:	05/01/2002
Tank Office:	PCLP13 - DADE ENVIRONMENTAL RESOURCE MGMT POLLUTION CONTROL
Discharge Date:	10/20/1999
PCT Discharge Combined:	Not reported
Cleanup Required:	R - CLEANUP REQUIRED
Discharge Cleanup Status:	SA - SA ONGOING
Disch Cleanup Status Date:	02/07/2002
Cleanup Work Status:	INACTIVE
Information Source:	D - DISCHARGE NOTIFICATION
Other Source Description:	Not reported
Eligibility Indicator:	E - ELIGIBLE
Site Manager:	SHAPIRO_D
Site Mgr End Date:	12/12/2012
Tank Office:	PCLP13 - DADE ENVIRONMENTAL RESOURCE MGMT POLLUTION CONTROL
<b>Petroleum Cleanup Program Eligibility:</b>	
Facility ID:	8506217
Discharge Date:	03-Aug-1987
Pct Discharge Combined With:	Not reported
Cleanup Required:	R - CLEANUP REQUIRED
Discharge Cleanup Status:	RA - RA ONGOING
Disch Cleanup Status Date:	08/03/1994
Cleanup Work Status:	INACTIVE
Information Source:	E - EDI
Other Source Description:	Not reported
Application Received Date:	12/29/1987
Cleanup Program:	E - EARLY DETECTION INCENTIVE
Eligibility Status:	1/31/1991
Elig Status Date:	1/31/1991
Letter Of Intent Date:	12/29/1988
Redetermined:	No
Inspection Date:	03/30/1988
Site Manager:	SHAPIRO_D
Site Mgr End Date:	12/12/2012
Tank Office:	PCLP13 - DADE ENVIRONMENTAL RESOURCE MGMT POLLUTION CONTROL
Deductible Amount:	Not reported
Deductible Paid To Date:	0
Co-Pay Amount:	Not reported
Co-Pay Paid To Date:	0
Cap Amount:	Not reported
<b>Contaminated Media:</b>	
Discharge Date:	07/24/2006
Pct Discharge Combined With:	Not reported
Cleanup Required:	R - CLEANUP REQUIRED
Discharge Cleanup Status:	SA - SA ONGOING
Disch Cleanup Status Date:	03/10/2013
Cleanup Work Status:	ACTIVE
Information Source:	P - 17-770 PETROL/PETROL PROD CONTAMINATION
Other Source Description:	Not reported

MAP FINDINGS

Map ID  
 Direction  
 Distance  
 Distance (ft.)Site

EDR ID Number  
 EPA ID Number

Database(s)

**WESTAR (Continued)**

**U003744520**

Elig Indicator:	I - INELIGIBLE
Site Manager:	SHAPIRO_D
Site Mgr End Date:	12/12/2012
Tank Office:	PCLP13 - DADE ENVIRONMENTAL RE
Contaminated Drinking Wells:	Not reported
Contaminated Monitoring Well:	Yes
Contaminated Soil:	Yes
Contaminated Surface Water:	No
Contaminated Ground Water:	Yes
Pollutant:	B - UNLEADED GAS
Pollutant Other Description:	Not reported
Gallons Discharged:	Not reported
Discharge Date:	08/03/1987
Pct Discharge Combined With:	Not reported
Cleanup Required:	R - CLEANUP REQUIRED
Discharge Cleanup Status:	RA - RA ONGOING
Disch Cleanup Status Date:	08/03/1994
Cleanup Work Status:	INACTIVE
Information Source:	E - EDI
Other Source Description:	Not reported
Elig Indicator:	E - ELIGIBLE
Site Manager:	SHAPIRO_D
Site Mgr End Date:	12/12/2012
Tank Office:	PCLP13 - DADE ENVIRONMENTAL RE
Contaminated Drinking Wells:	0
Contaminated Monitoring Well:	Yes
Contaminated Soil:	No
Contaminated Surface Water:	No
Contaminated Ground Water:	Yes
Pollutant:	Y - UNKNOWN/NOT REPORTED
Pollutant Other Description:	Not reported
Gallons Discharged:	Not reported
Discharge Date:	10/08/1992
Pct Discharge Combined With:	Not reported
Cleanup Required:	N - NO CLEANUP REQUIRED
Discharge Cleanup Status:	NREQ - CLEANUP NOT REQUIRED
Disch Cleanup Status Date:	09/09/2005
Cleanup Work Status:	COMPLETED
Information Source:	D - DISCHARGE NOTIFICATION
Other Source Description:	DRF
Elig Indicator:	I - INELIGIBLE
Site Manager:	SHAPIRO_D
Site Mgr End Date:	05/01/2002
Tank Office:	PCLP13 - DADE ENVIRONMENTAL RE
Contaminated Drinking Wells:	Not reported
Contaminated Monitoring Well:	Not reported
Contaminated Soil:	Not reported
Contaminated Surface Water:	Not reported
Contaminated Ground Water:	Not reported
Pollutant:	L - WASTE OIL
Pollutant Other Description:	Not reported
Gallons Discharged:	Not reported
Discharge Date:	10/20/1999
Pct Discharge Combined With:	Not reported
Cleanup Required:	R - CLEANUP REQUIRED
Discharge Cleanup Status:	SA - SA ONGOING
Disch Cleanup Status Date:	02/07/2002

MAP FINDINGS

Map ID  
 Direction  
 Distance  
 Distance (ft.)Site

EDR ID Number  
 EPA ID Number

Database(s)

**WESTAR (Continued)**

**U003744520**

Cleanup Work Status:	INACTIVE
Information Source:	D - DISCHARGE NOTIFICATION
Other Source Description:	Not reported
Elig Indicator:	E - ELIGIBLE
Site Manager:	SHAPIRO_D
Site Mgr End Date:	12/12/2012
Tank Office:	PCLP13 - DADE ENVIRONMENTAL RE
Contaminated Drinking Wells:	Not reported
Contaminated Monitoring Well:	Not reported
Contaminated Soil:	Not reported
Contaminated Surface Water:	Not reported
Contaminated Ground Water:	Yes
Pollutant:	B - UNLEADED GAS
Pollutant Other Description:	Not reported
Gallons Discharged:	Not reported
<b>Task Information:</b>	
District:	SED
Facility ID:	8506217
Facility Status:	OPEN
Facility Type:	A - Retail Station -
County:	MIAMI-DADE
County ID:	13
Cleanup Eligibility Status:	I
Source Effective Date:	Not reported
Discharge Date:	07-24-2006
Cleanup Required:	R - CLEANUP REQUIRED
Discharge Cleanup Status:	SA - SA ONGOING
Disch Cleanup Status Date:	03-10-2013
SRC Action Type:	-
SRC Submit Date:	Not reported
SRC Review Date:	Not reported
SRC Completion Status:	-
SRC Issue Date:	Not reported
SRC Comment:	Not reported
Cleanup Work Status:	ACTIVE
Site Mgr:	SHAPIRO_D
Site Mgr End Date:	12-12-2012
Tank Office:	PCLP13 - Dade County
SR Task ID:	Not reported
SR Cleanup Responsible:	-
SR Funding Eligibility Type:	-
SR Actual Cost:	Not reported
SR Completion Date:	Not reported
SR Payment Date:	Not reported
SR Oral Date:	Not reported
SR Written Date:	Not reported
SR Soil Removal:	Not reported
SR Free Product Removal:	Not reported
SR Soil Tonnage Removed:	Not reported
SR Soil Treatment:	Not reported
SR Other Treatment:	Not reported
SR Alternate Proc Received Date:	Not reported
SR Alternate Procedure Status:	Not reported
SR Alternate Procedure Status Date:	Not reported
SR Alternate Procedure Comments:	Not reported
SA Task ID:	81202
SA Cleanup Responsible:	-



MAP FINDINGS

Map ID  
 Direction  
 Distance  
 Distance (ft.)Site

EDR ID Number  
 EPA ID Number

Database(s)

**WESTAR (Continued)**

**U003744520**

SA Funding Eligibility Type: -  
 SA Actual Cost: Not reported  
 SA Completion Date: Not reported  
 SA Payment Date: Not reported  
 RAP Task ID: Not reported  
 RAP Cleanup Responsible ID: -  
 RAP Funding Eligibility Type: -  
 RAP Actual Cost: Not reported  
 RAP Completion Date: Not reported  
 RAP Payment Date: Not reported  
 RAP Last Order Approved: Not reported  
 RA Task ID: Not reported  
 RA Cleanup Responsible: -  
 RA Funding Eligibility Type: -  
 RA Years to Complete: Not reported  
 RA Actual Cost: Not reported  
 District: SED  
 Facility ID: 8506217  
 Facility Status: OPEN  
 Facility Type: A - Retail Station -  
 County: MIAMI-DADE  
 County ID: 13  
 Cleanup Eligibility Status: E  
 Source Effective Date: Not reported  
 Discharge Date: 08-03-1987  
 Cleanup Required: R - CLEANUP REQUIRED  
 Discharge Cleanup Status: RA - RA ONGOING  
 Disch Cleanup Status Date: 08-03-1994  
 SRC Action Type: -  
 SRC Submit Date: Not reported  
 SRC Review Date: Not reported  
 SRC Completion Status: -  
 SRC Issue Date: Not reported  
 SRC Comment: Not reported  
 Cleanup Work Status: INACTIVE  
 Site Mgr: SHAPIRO\_D  
 Site Mgr End Date: 12-12-2012  
 Tank Office: PCLP13 - Dade County  
 SR Task ID: 33406  
 SR Cleanup Responsible: -  
 SR Funding Eligibility Type: -  
 SR Actual Cost: Not reported  
 SR Completion Date: Not reported  
 SR Payment Date: Not reported  
 SR Oral Date: Not reported  
 SR Written Date: Not reported  
 SR Soil Removal: Not reported  
 SR Free Product Removal: Not reported  
 SR Soil Tonnage Removed: Not reported  
 SR Soil Treatment: Not reported  
 SR Other Treatment: Not reported  
 SR Alternate Proc Received Date: Not reported  
 SR Alternate Procedure Status: Not reported  
 SR Alternate Procedure Status Date: Not reported  
 SR Alternate Procedure Comments: Not reported  
 SA Task ID: 33407  
 SA Cleanup Responsible: -

MAP FINDINGS

Map ID  
 Direction  
 Distance  
 Distance (ft.)Site

EDR ID Number  
 EPA ID Number

Database(s)

WESTAR (Continued)

U003744520

SA Funding Eligibility Type: -  
 SA Actual Cost: \$28,615.18  
 SA Completion Date: 05-25-1990  
 SA Payment Date: 06-17-1991  
 RAP Task ID: 33408  
 RAP Cleanup Responsible ID: RP - RESPONSIBLE PARTY  
 RAP Funding Eligibility Type: -  
 RAP Actual Cost: Not reported  
 RAP Completion Date: 11-17-1992  
 RAP Payment Date: Not reported  
 RAP Last Order Approved: 1992-11-17 00:00:00  
 RA Task ID: 33409  
 RA Cleanup Responsible: -  
 RA Funding Eligibility Type: -  
 RA Years to Complete: Not reported  
 RA Actual Cost: Not reported  
 District: SED  
 Facility ID: 8506217  
 Facility Status: OPEN  
 Facility Type: A - Retail Station -  
 County: MIAMI-DADE  
 County ID: 13  
 Cleanup Eligibility Status: I  
 Source Effective Date: Not reported  
 Discharge Date: 10-08-1992  
 Cleanup Required: N - NO CLEANUP REQUIRED  
 Discharge Cleanup Status: NREQ - CLEANUP NOT REQUIRED  
 Disch Cleanup Status Date: 09-09-2005  
 SRC Action Type: -  
 SRC Submit Date: Not reported  
 SRC Review Date: Not reported  
 SRC Completion Status: -  
 SRC Issue Date: Not reported  
 SRC Comment: Not reported  
 Cleanup Work Status: COMPLETED  
 Site Mgr: SHAPIRO\_D  
 Site Mgr End Date: 05-01-2002  
 Tank Office: PCLP13 - Dade County  
 SR Task ID: Not reported  
 SR Cleanup Responsible: -  
 SR Funding Eligibility Type: -  
 SR Actual Cost: Not reported  
 SR Completion Date: Not reported  
 SR Payment Date: Not reported  
 SR Oral Date: Not reported  
 SR Written Date: Not reported  
 SR Soil Removal: Not reported  
 SR Free Product Removal: Not reported  
 SR Soil Tonnage Removed: Not reported  
 SR Soil Treatment: Not reported  
 SR Other Treatment: Not reported  
 SR Alternate Proc Received Date: Not reported  
 SR Alternate Procedure Status: Not reported  
 SR Alternate Procedure Status Date: Not reported  
 SR Alternate Procedure Comments: Not reported  
 SA Task ID: Not reported  
 SA Cleanup Responsible: -

MAP FINDINGS

Map ID  
 Direction  
 Distance  
 Distance (ft.)Site

EDR ID Number  
 EPA ID Number

Database(s)

WESTAR (Continued)

U003744520

SA Funding Eligibility Type: -  
 SA Actual Cost: Not reported  
 SA Completion Date: Not reported  
 SA Payment Date: Not reported  
 RAP Task ID: Not reported  
 RAP Cleanup Responsible ID: -  
 RAP Funding Eligibility Type: -  
 RAP Actual Cost: Not reported  
 RAP Completion Date: Not reported  
 RAP Payment Date: Not reported  
 RAP Last Order Approved: Not reported  
 RA Task ID: Not reported  
 RA Cleanup Responsible: -  
 RA Funding Eligibility Type: -  
 RA Years to Complete: Not reported  
 RA Actual Cost: Not reported  
 District: SED  
 Facility ID: 8506217  
 Facility Status: OPEN  
 Facility Type: A - Retail Station -  
 County: MIAMI-DADE  
 County ID: 13  
 Cleanup Eligibility Status: E  
 Source Effective Date: Not reported  
 Discharge Date: 10-20-1999  
 Cleanup Required: R - CLEANUP REQUIRED  
 Discharge Cleanup Status: SA - SA ONGOING  
 Disch Cleanup Status Date: 02-07-2002  
 SRC Action Type: -  
 SRC Submit Date: Not reported  
 SRC Review Date: Not reported  
 SRC Completion Status: -  
 SRC Issue Date: Not reported  
 SRC Comment: Not reported  
 Cleanup Work Status: INACTIVE  
 Site Mgr: SHAPIRO\_D  
 Site Mgr End Date: 12-12-2012  
 Tank Office: PCLP13 - Dade County  
 SR Task ID: Not reported  
 SR Cleanup Responsible: -  
 SR Funding Eligibility Type: -  
 SR Actual Cost: Not reported  
 SR Completion Date: Not reported  
 SR Payment Date: Not reported  
 SR Oral Date: Not reported  
 SR Written Date: Not reported  
 SR Soil Removal: Not reported  
 SR Free Product Removal: Not reported  
 SR Soil Tonnage Removed: Not reported  
 SR Soil Treatment: Not reported  
 SR Other Treatment: Not reported  
 SR Alternate Proc Received Date: Not reported  
 SR Alternate Procedure Status: Not reported  
 SR Alternate Procedure Status Date: Not reported  
 SR Alternate Procedure Comments: Not reported  
 SA Task ID: 67186  
 SA Cleanup Responsible: -

MAP FINDINGS

Map ID  
 Direction  
 Distance  
 Distance (ft.)Site

EDR ID Number  
 EPA ID Number

Database(s)

**WESTAR (Continued)**

**U003744520**

SA Funding Eligibility Type: -  
 SA Actual Cost: Not reported  
 SA Completion Date: Not reported  
 SA Payment Date: Not reported  
 RAP Task ID: Not reported  
 RAP Cleanup Responsible ID: -  
 RAP Funding Eligibility Type: -  
 RAP Actual Cost: Not reported  
 RAP Completion Date: Not reported  
 RAP Payment Date: Not reported  
 RAP Last Order Approved: Not reported  
 RA Task ID: Not reported  
 RA Cleanup Responsible: -  
 RA Funding Eligibility Type: -  
 RA Years to Complete: Not reported  
 RA Actual Cost: Not reported

Click here for Florida Oculus:

UST:

Facility Id: 8506217  
 Facility Status: OPEN  
 Type Description: Retail Station  
 Facility Phone: (305) 266-0233  
 Region: STATE  
 Positioning Method: DMAP  
 Lat/Long (dms): 25 45 46 / 80 18 57

Owner:

Owner Id: 52949  
 Owner Name: URBIETA OIL COMPANY  
 Owner Address: 9701 NW 89TH AVE  
 Owner Address 2: ATTN: STORAGE TANKS REGIS  
 Owner City,St,Zip: MEDLEY, FL 33178  
 Owner Contact: FREDDY LAVERDE  
 Owner Phone: (305) 884-0008

Tank Info:

Tank Id: 1  
 Status: Removed  
 Status Date: 01-JUL-2003  
 Install Date: 01-DEC-1982  
 Substance: Vehicular diesel  
 Content Description: Vehicular Diesel  
 Gallons: 10000  
 Vessel Indicator: TANK  
 Tank Location: UNDERGROUND  
 DEP Contractor: No

Tank Id: 2  
 Status: Removed  
 Status Date: 01-JUL-2003  
 Install Date: 01-DEC-1982  
 Substance: Unleaded gas  
 Content Description: Unleaded Gas  
 Gallons: 10000  
 Vessel Indicator: TANK

MAP FINDINGS

Map ID  
 Direction  
 Distance  
 Distance (ft.)Site

EDR ID Number  
 EPA ID Number

Database(s)

**WESTAR (Continued)**

**U003744520**

Tank Location:	UNDERGROUND
DEP Contractor:	No
Tank Id:	3
Status:	Removed
Status Date:	01-JUL-2003
Install Date:	01-DEC-1982
Substance:	Unleaded gas
Content Description:	Unleaded Gas
Gallons:	10000
Vessel Indicator:	TANK
Tank Location:	UNDERGROUND
DEP Contractor:	No
Tank Id:	4
Status:	Removed
Status Date:	01-JUL-2003
Install Date:	01-DEC-1982
Substance:	Unleaded gas
Content Description:	Unleaded Gas
Gallons:	10000
Vessel Indicator:	TANK
Tank Location:	UNDERGROUND
DEP Contractor:	No
Tank Id:	5
Status:	Removed
Status Date:	01-JUL-2003
Install Date:	01-JUL-1985
Substance:	Waste oil
Content Description:	Waste Oil
Gallons:	550
Vessel Indicator:	TANK
Tank Location:	UNDERGROUND
DEP Contractor:	No
Tank Id:	6
Status:	In service
Status Date:	01-DEC-2003
Install Date:	01-SEP-2003
Substance:	Unleaded gas
Content Description:	Unleaded Gas
Gallons:	15000
Vessel Indicator:	TANK
Tank Location:	UNDERGROUND
DEP Contractor:	No
Construction:	
Tank Id:	6
Construction Category:	Primary Construction
Construction Description:	Fiberglass clad steel
Tank Id:	6
Construction Category:	Overfill/Spill
Construction Description:	Flow shut-Off
Tank Id:	6
Construction Category:	Overfill/Spill

MAP FINDINGS

Map ID  
 Direction  
 Distance  
 Distance (ft.)Site

EDR ID Number

Database(s) EPA ID Number

**WESTAR (Continued)**

**U003744520**

Construction Description: Spill containment bucket

Tank Id: 6  
 Construction Category: Overfill/Spill  
 Construction Description: Level gauges/alarms

Tank Id: 6  
 Construction Category: Secondary Containment  
 Construction Description: Double wall

Monitoring:  
 Tank ID: 6  
 Monitoring Description: Monitor dbl wall tank space

Tank ID: 6  
 Monitoring Description: Groundwater monitoring

Tank ID: 6  
 Monitoring Description: Electronic line leak detector

Piping:  
 Tank ID: 6  
 Piping Category: Miscellaneous Attributes  
 Piping Description: Dispenser liners

Tank ID: 6  
 Piping Category: Primary Construction  
 Piping Description: Fiberglass

Tank ID: 6  
 Piping Category: Secondary Containment  
 Piping Description: Double wall

Tank ID: 6  
 Piping Category: Miscellaneous Attributes  
 Piping Description: Pressurized piping system

Tank Id: 7  
 Status: In service  
 Status Date: 01-DEC-2003  
 Install Date: 01-SEP-2003  
 Substance: Unleaded gas  
 Content Description: Unleaded Gas  
 Gallons: 12000  
 Vessel Indicator: TANK  
 Tank Location: UNDERGROUND  
 DEP Contractor: No

Construction:  
 Tank Id: 7  
 Construction Category: Primary Construction  
 Construction Description: Fiberglass clad steel

Tank Id: 7  
 Construction Category: Secondary Containment  
 Construction Description: Double wall

MAP FINDINGS

Map ID  
 Direction  
 Distance  
 Distance (ft.)Site

EDR ID Number

Database(s) EPA ID Number

**WESTAR (Continued)**

**U003744520**

Tank Id:	7
Construction Category:	Overfill/Spill
Construction Description:	Flow shut-Off
Tank Id:	7
Construction Category:	Overfill/Spill
Construction Description:	Spill containment bucket
Tank Id:	7
Construction Category:	Overfill/Spill
Construction Description:	Level gauges/alarms
Monitoring:	
Tank ID:	7
Monitoring Description:	Monitor dbl wall tank space
Tank ID:	7
Monitoring Description:	Groundwater monitoring
Tank ID:	7
Monitoring Description:	Electronic line leak detector
Tank ID:	7
Monitoring Description:	Statistical Inventory Reconcile
Piping:	
Tank ID:	7
Piping Category:	Primary Construction
Piping Description:	Fiberglass
Tank ID:	7
Piping Category:	Secondary Containment
Piping Description:	Double wall
Tank ID:	7
Piping Category:	Miscellaneous Attributes
Piping Description:	Pressurized piping system
Tank ID:	7
Piping Category:	Miscellaneous Attributes
Piping Description:	Dispenser liners
Tank Id:	8
Status:	In service
Status Date:	01-DEC-2003
Install Date:	01-SEP-2003
Substance:	Vehicular diesel
Content Description:	Vehicular Diesel
Gallons:	12000
Vessel Indicator:	TANK
Tank Location:	UNDERGROUND
DEP Contractor:	No
Construction:	
Tank Id:	8
Construction Category:	Primary Construction



MAP FINDINGS

Map ID  
 Direction  
 Distance  
 Distance (ft.)Site

EDR ID Number

Database(s) EPA ID Number

**WESTAR (Continued)**

**U003744520**

Construction Description:	Fiberglass clad steel
Tank Id:	8
Construction Category:	Secondary Containment
Construction Description:	Double wall
Tank Id:	8
Construction Category:	Overflow/Spill
Construction Description:	Flow shut-Off
Tank Id:	8
Construction Category:	Overflow/Spill
Construction Description:	Spill containment bucket
Tank Id:	8
Construction Category:	Overflow/Spill
Construction Description:	Level gauges/alarms
Monitoring:	
Tank ID:	8
Monitoring Description:	Monitor dbl wall tank space
Tank ID:	8
Monitoring Description:	Groundwater monitoring
Tank ID:	8
Monitoring Description:	Electronic line leak detector
Piping:	
Tank ID:	8
Piping Category:	Miscellaneous Attributes
Piping Description:	Dispenser liners
Tank ID:	8
Piping Category:	Miscellaneous Attributes
Piping Description:	Pressurized piping system
Tank ID:	8
Piping Category:	Primary Construction
Piping Description:	Fiberglass
Tank ID:	8
Piping Category:	Secondary Containment
Piping Description:	Double wall

Click here for Florida Oculus:

DWM CONTAM:  
 Program Site Id: 8506217  
 Lat DD: 25  
 Lat MM: 45  
 Lat SS: 46.5204  
 Long DD: 80  
 Long MM: 18

MAP FINDINGS

Map ID  
 Direction  
 Distance  
 Distance (ft.)Site

EDR ID Number  
 EPA ID Number

Database(s)

**WESTAR (Continued)**

**U003744520**

Long SS: 58.8844  
 Office/ District: PCLP13  
 Program Area: Petroleum  
 Offsite Contamination: U  
 Project Manager: SHAPIRO\_D  
 Priority Score: 10  
 Remediation Status: ACTIVE  
 Date Known Offsite: Not reported  
 Datum: HARN  
 Method: DPHO  
 Program Eligible: Yes  
 Ineligible: Yes

7

**GALCERAN AUTO ELECTRIC  
 7301 SW 8TH ST  
 MIAMI, FL 33144**

**LUST U003742740  
 UST N/A  
 DWM CONTAM**

LUST:

Region: STATE  
 Facility Id: 8504686  
 Facility Status: CLOSED  
 Facility Type: A - Retail Station  
 Facility Phone: (305)261-2689  
 Facility Cleanup Rank: 7562  
 District: Southeast District  
 Lat/Long (dms): 25 45 47.0465999 / 80 18 50.6732999  
 Section: Not reported  
 Township: Not reported  
 Range: Not reported  
 Feature: Not reported  
 Method: DMAP  
 Datum: 0  
 Score: 11  
 Score Effective Date: 12/19/2007  
 Score When Ranked: 13  
 Operator: GILBERTO GALCERAN  
 Name Update: Not reported  
 Address Update: Not reported

Petroleum Cleanup PCT Facility Score:

Facility Cleanup Status: APPL - APPLICATION  
 Contact: ELSIE CHAMPONIS  
 Contact Company: CHAMPONIS, ELSIE  
 Contact Address: 11779 SW 18TH ST  
 Contact City/State/Zip: MIAMI, FL 33175  
 Phone: Not reported  
 Bad Address Ind: Y  
 State: FL  
 Zip: 33144, 4539  
 Score: 11  
 Score Effective Date: 2007-12-19 00:00:00  
 Related Party ID: 3803  
 Primary RP Role: ACCOUNT OWNER  
 RP Begin Date: 05/20/1994  
 RP Zip: 1621  
 RP Extension: Not reported

MAP FINDINGS

Map ID  
 Direction  
 Distance  
 Distance (ft.)Site

EDR ID Number  
 EPA ID Number

Database(s)

**GALCERAN AUTO ELECTRIC (Continued)**

**U003742740**

Discharge Cleanup Summary:

Discharge Date: 02/25/1991  
 PCT Discharge Combined: Not reported  
 Cleanup Required: R - CLEANUP REQUIRED  
 Discharge Cleanup Status: ENTD - ELIGIBLE - NO TASK LEVEL DATA  
 Disch Cleanup Status Date: 08/27/1991  
 Cleanup Work Status: INACTIVE  
 Information Source: A - ABANDONED TANK RESTORATION  
 Other Source Description: Not reported  
 Eligibility Indicator: E - ELIGIBLE  
 Site Manager: Not reported  
 Site Mgr End Date: Not reported  
 Tank Office: -

Petroleum Cleanup Program Eligibility:

Facility ID: 8504686  
 Discharge Date: 25-Feb-1991  
 Pct Discharge Combined With: Not reported  
 Cleanup Required: R - CLEANUP REQUIRED  
 Discharge Cleanup Status: ENTD - ELIGIBLE - NO TASK LEVEL DATA  
 Disch Cleanup Status Date: 08/27/1991  
 Cleanup Work Status: INACTIVE  
 Information Source: A - ABANDONED TANK RESTORATION  
 Other Source Description: Not reported  
 Application Received Date: 3/26/1991  
 Cleanup Program: A - ABANDONED TANK RESTORATION PROGRAM  
 Eligibility Status: 8/27/1991  
 Elig Status Date: 8/27/1991  
 Letter Of Intent Date: 03/26/1991  
 Redetermined: No  
 Inspection Date: 02/25/1991  
 Site Manager: Not reported  
 Site Mgr End Date: Not reported  
 Tank Office: -  
 Deductible Amount: 500  
 Deductible Paid To Date: 500  
 Co-Pay Amount: 0  
 Co-Pay Paid To Date: 0  
 Cap Amount: Not reported

Task Information:

District: SED  
 Facility ID: 8504686  
 Facility Status: CLOSED  
 Facility Type: A - Retail Station -  
 County: MIAMI-DADE  
 County ID: 13  
 Cleanup Eligibility Status: E  
 Source Effective Date: Not reported  
 Discharge Date: 02-25-1991  
 Cleanup Required: R - CLEANUP REQUIRED  
 Discharge Cleanup Status: ENTD - ELIGIBLE - NO TASK LEVEL DATA  
 Disch Cleanup Status Date: 08-27-1991  
 SRC Action Type: -  
 SRC Submit Date: Not reported  
 SRC Review Date: Not reported  
 SRC Completion Status: -  
 SRC Issue Date: Not reported

MAP FINDINGS

Map ID  
 Direction  
 Distance  
 Distance (ft.)Site

EDR ID Number  
 EPA ID Number

Database(s)

**GALCERAN AUTO ELECTRIC (Continued)**

**U003742740**

SRC Comment: Not reported  
 Cleanup Work Status: INACTIVE  
 Site Mgr: Not reported  
 Site Mgr End Date: Not reported  
 Tank Office: -  
 SR Task ID: 30528  
 SR Cleanup Responsible: -  
 SR Funding Eligibility Type: -  
 SR Actual Cost: \$2,708.26  
 SR Completion Date: Not reported  
 SR Payment Date: 10-26-1993  
 SR Oral Date: Not reported  
 SR Written Date: Not reported  
 SR Soil Removal: Not reported  
 SR Free Product Removal: Not reported  
 SR Soil Tonnage Removed: Not reported  
 SR Soil Treatment: Not reported  
 SR Other Treatment: Not reported  
 SR Alternate Proc Received Date: Not reported  
 SR Alternate Procedure Status: Not reported  
 SR Alternate Procedure Status Date: Not reported  
 SR Alternate Procedure Comments: Not reported  
 SA Task ID: Not reported  
 SA Cleanup Responsible: -  
 SA Funding Eligibility Type: -  
 SA Actual Cost: Not reported  
 SA Completion Date: Not reported  
 SA Payment Date: Not reported  
 RAP Task ID: Not reported  
 RAP Cleanup Responsible ID: -  
 RAP Funding Eligibility Type: -  
 RAP Actual Cost: Not reported  
 RAP Completion Date: Not reported  
 RAP Payment Date: Not reported  
 RAP Last Order Approved: Not reported  
 RA Task ID: Not reported  
 RA Cleanup Responsible: -  
 RA Funding Eligibility Type: -  
 RA Years to Complete: Not reported  
 RA Actual Cost: Not reported

Click here for Florida Oculus:

**UST:**

Facility Id: 8504686  
 Facility Status: CLOSED  
 Type Description: Retail Station  
 Facility Phone: (305) 261-2689  
 Region: STATE  
 Positioning Method: DMAP  
 Lat/Long (dms): 25 45 47 / 80 18 47

**Owner:**

Owner Id: 3803  
 Owner Name: CHAMPONIS, ELSIE  
 Owner Address: 11779 SW 18TH ST  
 Owner Address 2: Not reported

MAP FINDINGS

Map ID  
 Direction  
 Distance  
 Distance (ft.)Site

EDR ID Number

Database(s) EPA ID Number

**GALCERAN AUTO ELECTRIC (Continued)**

**U003742740**

Owner City,St,Zip: MIAMI, FL 33175  
 Owner Contact: ELSIE CHAMPONIS  
 Owner Phone: Not reported

Tank Info:

Tank Id: 1  
 Status: Removed  
 Status Date: 31-JAN-1988  
 Install Date: Not reported  
 Substance: Unleaded gas  
 Content Description: Unleaded Gas  
 Gallons: 2000  
 Vessel Indicator: TANK  
 Tank Location: UNDERGROUND  
 DEP Contractor: No

Tank Id: 2  
 Status: Removed  
 Status Date: 31-JAN-1988  
 Install Date: Not reported  
 Substance: Unleaded gas  
 Content Description: Unleaded Gas  
 Gallons: 2000  
 Vessel Indicator: TANK  
 Tank Location: UNDERGROUND  
 DEP Contractor: No

Tank Id: 3  
 Status: Removed  
 Status Date: 31-JAN-1988  
 Install Date: Not reported  
 Substance: Unleaded gas  
 Content Description: Unleaded Gas  
 Gallons: 2000  
 Vessel Indicator: TANK  
 Tank Location: UNDERGROUND  
 DEP Contractor: No

Tank Id: 4  
 Status: Removed  
 Status Date: 31-JAN-1988  
 Install Date: Not reported  
 Substance: Unleaded gas  
 Content Description: Unleaded Gas  
 Gallons: 3000  
 Vessel Indicator: TANK  
 Tank Location: UNDERGROUND  
 DEP Contractor: No

Tank Id: 5  
 Status: Removed  
 Status Date: 31-JAN-1988  
 Install Date: Not reported  
 Substance: Waste oil  
 Content Description: Waste Oil  
 Gallons: 550  
 Vessel Indicator: TANK

MAP FINDINGS

Map ID  
 Direction  
 Distance  
 Distance (ft.)Site

EDR ID Number  
 EPA ID Number

Database(s)

**GALCERAN AUTO ELECTRIC (Continued)**

**U003742740**

Tank Location: UNDERGROUND  
 DEP Contractor: No

Click here for Florida Oculus:

**DWM CONTAM:**

Program Site Id: 8504686  
 Lat DD: 25  
 Lat MM: 45  
 Lat SS: 47.0466  
 Long DD: 80  
 Long MM: 18  
 Long SS: 50.6733  
 Office/ District: PCLP13  
 Program Area: Petroleum  
 Offsite Contamination: U  
 Project Manager: Not reported  
 Priority Score: 11  
 Remediation Status: WAITING  
 Date Known Offsite: Not reported  
 Datum: HARN  
 Method: DPHO  
 Program Eligible: Yes  
 Ineligible: Not reported

**7 BELLO & ASSOCIATES VETERINARIANS, INC.  
 7250 SW 8 ST  
 MIAMI, FL 33144**

**Miami-Dade IW S103266092  
 N/A**

Miami-Dade Co. IW5:  
 Region: DADE  
 Facility ID: IW5-0007233  
 Permitted: YES  
 Permit Status: Permit Issued  
 File Number: 6625  
 Shell Name: VATO

**7 SUNSHINE #182  
 7291 SW 8TH ST  
 MIAMI, FL 33144**

**LUST U003742557  
 UST N/A  
 DWM CONTAM**

LUST:  
 Region: STATE  
 Facility Id: 8838960  
 Facility Status: OPEN  
 Facility Type: A - Retail Station  
 Facility Phone: (305)477-5800  
 Facility Cleanup Rank: 7728  
 District: Southeast District  
 Lat/Long (dms): 25 45 46.8162000 / 80 18 49.1672000  
 Section: Not reported  
 Township: Not reported  
 Range: Not reported  
 Feature: Not reported  
 Method: DMAP

MAP FINDINGS

Map ID  
 Direction  
 Distance  
 Distance (ft.)Site

EDR ID Number  
 EPA ID Number

Database(s)

**SUNSHINE #182 (Continued)**

**U003742557**

Datum: 0  
 Score: 12  
 Score Effective Date: 12/21/2007  
 Score When Ranked: 12  
 Operator: MAXIMO ALVAREZ  
 Name Update: 04/08/2013  
 Address Update: Not reported

Petroleum Cleanup PCT Facility Score:

Facility Cleanup Status: ONGO - ONGOING  
 Contact: MAXIMO ALVAREZ  
 Contact Company: SUNSHINE GASOLINE DIST INC  
 Contact Address: 1650 NW 87TH AVE  
 Contact City/State/Zip: MIAMI, FL 33172  
 Phone: (305)477-5800  
 Bad Address Ind: N  
 State: FL  
 Zip: 33144  
 Score: 12  
 Score Effective Date: 2007-12-21 00:00:00  
 Related Party ID: 21275  
 Primary RP Role: ACCOUNT OWNER  
 RP Begin Date: 02/13/2013  
 RP Zip: Not reported  
 RP Extension: Not reported

Discharge Cleanup Summary:

Discharge Date: 11/17/1987  
 PCT Discharge Combined: Not reported  
 Cleanup Required: R - CLEANUP REQUIRED  
 Discharge Cleanup Status: ENTD - ELIGIBLE - NO TASK LEVEL DATA  
 Disch Cleanup Status Date: 08/25/1989  
 Cleanup Work Status: INACTIVE  
 Information Source: E - EDI  
 Other Source Description: Not reported  
 Eligibility Indicator: E - ELIGIBLE  
 Site Manager: Not reported  
 Site Mgr End Date: Not reported  
 Tank Office: -  
 Discharge Date: 11/27/2006  
 PCT Discharge Combined: Not reported  
 Cleanup Required: R - CLEANUP REQUIRED  
 Discharge Cleanup Status: SA - SA ONGOING  
 Disch Cleanup Status Date: 11/22/2013  
 Cleanup Work Status: ACTIVE  
 Information Source: Z - OTHER  
 Other Source Description: Not reported  
 Eligibility Indicator: I - INELIGIBLE  
 Site Manager: FELIPE\_A  
 Site Mgr End Date: Not reported  
 Tank Office: PCLP13 - DADE ENVIRONMENTAL RESOURCE MGMT POLLUTION CONTROL

Petroleum Cleanup Program Eligibility:

Facility ID: 8838960  
 Discharge Date: 17-Nov-1987  
 Pct Discharge Combined With: Not reported  
 Cleanup Required: R - CLEANUP REQUIRED  
 Discharge Cleanup Status: ENTD - ELIGIBLE - NO TASK LEVEL DATA

MAP FINDINGS

Map ID  
 Direction  
 Distance  
 Distance (ft.)Site

EDR ID Number  
 EPA ID Number

Database(s)

**SUNSHINE #182 (Continued)**

**U003742557**

Disch Cleanup Status Date:	08/25/1989
Cleanup Work Status:	INACTIVE
Information Source:	E - EDI
Other Source Description:	Not reported
Application Received Date:	3/14/1988
Cleanup Program:	E - EARLY DETECTION INCENTIVE
Eligibility Status:	8/25/1989
Elig Status Date:	8/25/1989
Letter Of Intent Date:	Not reported
Redetermined:	No
Inspection Date:	11/09/1988
Site Manager:	Not reported
Site Mgr End Date:	Not reported
Tank Office:	-
Deductible Amount:	Not reported
Deductible Paid To Date:	0
Co-Pay Amount:	Not reported
Co-Pay Paid To Date:	0
Cap Amount:	Not reported
<b>Contaminated Media:</b>	
Discharge Date:	11/27/2006
Pct Discharge Combined With:	Not reported
Cleanup Required:	R - CLEANUP REQUIRED
Discharge Cleanup Status:	SA - SA ONGOING
Disch Cleanup Status Date:	11/22/2013
Cleanup Work Status:	ACTIVE
Information Source:	Z - OTHER
Other Source Description:	Not reported
Elig Indicator:	I - INELIGIBLE
Site Manager:	FELIPE_A
Site Mgr End Date:	Not reported
Tank Office:	PCLP13 - DADE ENVIRONMENTAL RE
Contaminated Drinking Wells:	Not reported
Contaminated Monitoring Well:	Yes
Contaminated Soil:	No
Contaminated Surface Water:	No
Contaminated Ground Water:	Yes
Pollutant:	B - UNLEADED GAS
Pollutant Other Description:	Not reported
Gallons Discharged:	Not reported
<b>Task Information:</b>	
District:	SED
Facility ID:	8838960
Facility Status:	OPEN
Facility Type:	A - Retail Station -
County:	MIAMI-DADE
County ID:	13
Cleanup Eligibility Status:	E
Source Effective Date:	Not reported
Discharge Date:	11-17-1987
Cleanup Required:	R - CLEANUP REQUIRED
Discharge Cleanup Status:	ENTD - ELIGIBLE - NO TASK LEVEL DATA
Disch Cleanup Status Date:	08-25-1989
SRC Action Type:	-
SRC Submit Date:	Not reported
SRC Review Date:	Not reported



MAP FINDINGS

Map ID  
 Direction  
 Distance  
 Distance (ft.)Site

EDR ID Number  
 EPA ID Number

Database(s)

**SUNSHINE #182 (Continued)**

**U003742557**

SRC Completion Status: -  
 SRC Issue Date: Not reported  
 SRC Comment: Not reported  
 Cleanup Work Status: INACTIVE  
 Site Mgr: Not reported  
 Site Mgr End Date: Not reported  
 Tank Office: -  
 SR Task ID: 32137  
 SR Cleanup Responsible: ST - STATE  
 SR Funding Eligibility Type: -  
 SR Actual Cost: Not reported  
 SR Completion Date: Not reported  
 SR Payment Date: Not reported  
 SR Oral Date: Not reported  
 SR Written Date: Not reported  
 SR Soil Removal: Not reported  
 SR Free Product Removal: Not reported  
 SR Soil Tonnage Removed: Not reported  
 SR Soil Treatment: Not reported  
 SR Other Treatment: Not reported  
 SR Alternate Proc Received Date: Not reported  
 SR Alternate Procedure Status: Not reported  
 SR Alternate Procedure Status Date: Not reported  
 SR Alternate Procedure Comments: Not reported  
 SA Task ID: 32138  
 SA Cleanup Responsible: ST - STATE  
 SA Funding Eligibility Type: -  
 SA Actual Cost: Not reported  
 SA Completion Date: Not reported  
 SA Payment Date: Not reported  
 RAP Task ID: 32139  
 RAP Cleanup Responsible ID: ST - STATE  
 RAP Funding Eligibility Type: -  
 RAP Actual Cost: Not reported  
 RAP Completion Date: Not reported  
 RAP Payment Date: Not reported  
 RAP Last Order Approved: Not reported  
 RA Task ID: 32140  
 RA Cleanup Responsible: ST - STATE  
 RA Funding Eligibility Type: -  
 RA Years to Complete: Not reported  
 RA Actual Cost: Not reported  
 District: SED  
 Facility ID: 8838960  
 Facility Status: OPEN  
 Facility Type: A - Retail Station -  
 County: MIAMI-DADE  
 County ID: 13  
 Cleanup Eligibility Status: I  
 Source Effective Date: Not reported  
 Discharge Date: 11-27-2006  
 Cleanup Required: R - CLEANUP REQUIRED  
 Discharge Cleanup Status: SA - SA ONGOING  
 Disch Cleanup Status Date: 11-22-2013  
 SRC Action Type: -  
 SRC Submit Date: Not reported  
 SRC Review Date: Not reported

MAP FINDINGS

Map ID  
 Direction  
 Distance  
 Distance (ft.)Site

EDR ID Number  
 EPA ID Number

Database(s)

**SUNSHINE #182 (Continued)**

**U003742557**

SRC Completion Status: -  
 SRC Issue Date: Not reported  
 SRC Comment: Not reported  
 Cleanup Work Status: ACTIVE  
 Site Mgr: FELIPE\_A  
 Site Mgr End Date: Not reported  
 Tank Office: PCLP13 - Dade County  
 SR Task ID: Not reported  
 SR Cleanup Responsible: -  
 SR Funding Eligibility Type: -  
 SR Actual Cost: Not reported  
 SR Completion Date: Not reported  
 SR Payment Date: Not reported  
 SR Oral Date: Not reported  
 SR Written Date: Not reported  
 SR Soil Removal: Not reported  
 SR Free Product Removal: Not reported  
 SR Soil Tonnage Removed: Not reported  
 SR Soil Treatment: Not reported  
 SR Other Treatment: Not reported  
 SR Alternate Proc Received Date: Not reported  
 SR Alternate Procedure Status: Not reported  
 SR Alternate Procedure Status Date: Not reported  
 SR Alternate Procedure Comments: Not reported  
 SA Task ID: 88791  
 SA Cleanup Responsible: -  
 SA Funding Eligibility Type: -  
 SA Actual Cost: Not reported  
 SA Completion Date: Not reported  
 SA Payment Date: Not reported  
 RAP Task ID: Not reported  
 RAP Cleanup Responsible ID: -  
 RAP Funding Eligibility Type: -  
 RAP Actual Cost: Not reported  
 RAP Completion Date: Not reported  
 RAP Payment Date: Not reported  
 RAP Last Order Approved: Not reported  
 RA Task ID: Not reported  
 RA Cleanup Responsible: -  
 RA Funding Eligibility Type: -  
 RA Years to Complete: Not reported  
 RA Actual Cost: Not reported

Click here for Florida Oculus:

UST:

Facility Id: 8838960  
 Facility Status: OPEN  
 Type Description: Retail Station  
 Facility Phone: (305) 477-5800  
 Region: STATE  
 Positioning Method: DMAP  
 Lat/Long (dms): 25 45 46 / 80 18 48

Owner:

Owner Id: 21275  
 Owner Name: SUNSHINE GASOLINE DIST INC

MAP FINDINGS

Map ID  
 Direction  
 Distance  
 Distance (ft.)Site

EDR ID Number

Database(s) EPA ID Number

**SUNSHINE #182 (Continued)**

**U003742557**

Owner Address: 1650 NW 87TH AVE  
 Owner Address 2: ATTN: MAXIMO ALVAREZ  
 Owner City,St,Zip: MIAMI, FL 33172  
 Owner Contact: MAXIMO ALVAREZ  
 Owner Phone: (305) 477-5800

Tank Info:

Tank Id: 1  
 Status: Removed  
 Status Date: 01-JUL-1994  
 Install Date: 01-JUL-1972  
 Substance: Leaded gas  
 Content Description: Leaded Gas  
 Gallons: 2000  
 Vessel Indicator: TANK  
 Tank Location: UNDERGROUND  
 DEP Contractor: No

Tank Id: 2  
 Status: Removed  
 Status Date: 01-JUL-1994  
 Install Date: 01-JUL-1972  
 Substance: Unleaded gas  
 Content Description: Unleaded Gas  
 Gallons: 3000  
 Vessel Indicator: TANK  
 Tank Location: UNDERGROUND  
 DEP Contractor: No

Tank Id: 3  
 Status: Removed  
 Status Date: 01-JUL-1994  
 Install Date: 01-JUL-1972  
 Substance: Unleaded gas  
 Content Description: Unleaded Gas  
 Gallons: 3000  
 Vessel Indicator: TANK  
 Tank Location: UNDERGROUND  
 DEP Contractor: No

Tank Id: 4  
 Status: Removed  
 Status Date: 01-JUL-1994  
 Install Date: 01-JUL-1972  
 Substance: Vehicular diesel  
 Content Description: Vehicular Diesel  
 Gallons: 4000  
 Vessel Indicator: TANK  
 Tank Location: UNDERGROUND  
 DEP Contractor: No

Tank Id: 5  
 Status: Removed  
 Status Date: 01-JUL-1994  
 Install Date: 01-JUL-1972  
 Substance: Unleaded gas  
 Content Description: Unleaded Gas

MAP FINDINGS

Map ID  
 Direction  
 Distance  
 Distance (ft.)Site

EDR ID Number

Database(s) EPA ID Number

**SUNSHINE #182 (Continued)**

**U003742557**

Gallons:	6000
Vessel Indicator:	TANK
Tank Location:	UNDERGROUND
DEP Contractor:	No
Tank Id:	6
Status:	In service
Status Date:	01-APR-1999
Install Date:	01-APR-1999
Substance:	Unleaded gas
Content Description:	Unleaded Gas
Gallons:	10000
Vessel Indicator:	TANK
Tank Location:	UNDERGROUND
DEP Contractor:	No
Construction:	
Tank Id:	6
Construction Category:	Primary Construction
Construction Description:	Fiberglass
Tank Id:	6
Construction Category:	Secondary Containment
Construction Description:	Double wall
Tank Id:	6
Construction Category:	Overfill/Spill
Construction Description:	Spill containment bucket
Monitoring:	
Tank ID:	6
Monitoring Description:	Groundwater monitoring
Tank ID:	6
Monitoring Description:	Mechanical line leak detector
Tank ID:	6
Monitoring Description:	Manual tank gauging - USTs
Piping:	
Tank ID:	6
Piping Category:	Primary Construction
Piping Description:	Fiberglass
Tank ID:	6
Piping Category:	Miscellaneous Attributes
Piping Description:	Pressurized piping system
Tank ID:	6
Piping Category:	Secondary Containment
Piping Description:	Double wall
Tank ID:	6
Piping Category:	Miscellaneous Attributes
Piping Description:	Dispenser liners

MAP FINDINGS

Map ID  
 Direction  
 Distance  
 Distance (ft.)Site

EDR ID Number  
 EPA ID Number

Database(s)

**SUNSHINE #182 (Continued)**

**U003742557**

Tank Id:	7
Status:	In service
Status Date:	01-APR-1999
Install Date:	01-APR-1999
Substance:	Unleaded gas
Content Description:	Unleaded Gas
Gallons:	10000
Vessel Indicator:	TANK
Tank Location:	UNDERGROUND
DEP Contractor:	No
<b>Construction:</b>	
Tank Id:	7
Construction Category:	Primary Construction
Construction Description:	Fiberglass
Tank Id:	7
Construction Category:	Secondary Containment
Construction Description:	Double wall
Tank Id:	7
Construction Category:	Overfill/Spill
Construction Description:	Spill containment bucket
<b>Monitoring:</b>	
Tank ID:	7
Monitoring Description:	Groundwater monitoring
Tank ID:	7
Monitoring Description:	Mechanical line leak detector
Tank ID:	7
Monitoring Description:	Manual tank gauging - USTs
<b>Piping:</b>	
Tank ID:	7
Piping Category:	Miscellaneous Attributes
Piping Description:	Dispenser liners
Tank ID:	7
Piping Category:	Primary Construction
Piping Description:	Fiberglass
Tank ID:	7
Piping Category:	Secondary Containment
Piping Description:	Double wall
Tank ID:	7
Piping Category:	Miscellaneous Attributes
Piping Description:	Pressurized piping system
Tank Id:	8
Status:	In service
Status Date:	01-APR-1999
Install Date:	01-APR-1999
Substance:	Vehicular diesel

MAP FINDINGS

Map ID  
 Direction  
 Distance  
 Distance (ft.)Site

EDR ID Number

Database(s) EPA ID Number

**SUNSHINE #182 (Continued)**

**U003742557**

Content Description:	Vehicular Diesel
Gallons:	10000
Vessel Indicator:	TANK
Tank Location:	UNDERGROUND
DEP Contractor:	No
<b>Construction:</b>	
Tank Id:	8
Construction Category:	Primary Construction
Construction Description:	Fiberglass
Tank Id:	8
Construction Category:	Secondary Containment
Construction Description:	Double wall
Tank Id:	8
Construction Category:	Overfill/Spill
Construction Description:	Spill containment bucket
<b>Monitoring:</b>	
Tank ID:	8
Monitoring Description:	Groundwater monitoring
Tank ID:	8
Monitoring Description:	Mechanical line leak detector
Tank ID:	8
Monitoring Description:	Manual tank gauging - USTs
<b>Piping:</b>	
Tank ID:	8
Piping Category:	Primary Construction
Piping Description:	Fiberglass
Tank ID:	8
Piping Category:	Secondary Containment
Piping Description:	Double wall
Tank ID:	8
Piping Category:	Miscellaneous Attributes
Piping Description:	Dispenser liners
Tank ID:	8
Piping Category:	Miscellaneous Attributes
Piping Description:	Pressurized piping system

Click here for Florida Oculus:

**DWM CONTAM:**  
 Program Site Id: 8838960  
 Lat DD: 25  
 Lat MM: 45  
 Lat SS: 46.8162  
 Long DD: 80

MAP FINDINGS

Map ID			EDR ID Number
Direction			
Distance			
Distance (ft.)Site		Database(s)	EPA ID Number

---

**SUNSHINE #182 (Continued)**

**U003742557**

Long MM:	18
Long SS:	49.1672
Office/ District:	PCLP13
Program Area:	Petroleum
Offsite Contamination:	U
Project Manager:	FELIPE_A
Priority Score:	12
Remediation Status:	ACTIVE
Date Known Offsite:	Not reported
Datum:	HARN
Method:	DPHO
Program Eligible:	Yes
Ineligible:	Yes

---

<b>7</b>	<b>JUANITO GROOMING</b>	<b>Miami-Dade IW</b>	<b>S103448922</b>
	<b>7214 SW 8 ST</b>		<b>N/A</b>
	<b>MIAMI, FL 33144</b>		

Miami-Dade Co. IW5:

Region:	DADE
Facility ID:	IW5-0005509
Permitted:	YES
Permit Status:	Facility no longer needs a permit or facility closed
File Number:	5113
Shell Name:	VBTO

---

<b>7</b>	<b>LITTLE HAVANA ACTIVITIES &amp; NUTRITION CENTERS OF</b>	<b>Miami-Dade IW</b>	<b>S104247729</b>
	<b>720 SW 8 ST</b>		<b>N/A</b>
	<b>MIAMI, FL 33130</b>		

Miami-Dade Co. IW5:

Region:	DADE
Facility ID:	IW5-0019911
Permitted:	YES
Permit Status:	Permit Issued
File Number:	0
Shell Name:	LPSO

---

<b>7</b>	<b>A J SHELL SERVICE</b>	<b>EDR US Hist Auto Stat</b>	<b>1009056333</b>
	<b>7201 SW 8TH ST</b>		<b>N/A</b>
	<b>MIAMI, FL</b>		

EDR Historical Auto Stations:

Name:	A J SHELL SERVICE
Year:	1964
Type:	GASOLINE STATIONS
Name:	A J SHELL SERVICE
Year:	1964
Type:	GASOLINE STATIONS

MAP FINDINGS

Map ID  
 Direction  
 Distance  
 Distance (ft.)Site  
 Database(s)  
 EDR ID Number  
 EPA ID Number

7 **LMG MEDICAL CENTER, INC.** Miami-Dade IW **S111337003**  
**7201-05 SW 8 ST** **N/A**  
**MIAMI, FL 33144**

Miami-Dade Co. IW5:  
 Region: DADE  
 Facility ID: IW5-0020377  
 Permitted: YES  
 Permit Status: Notified of Permit Requirement  
 File Number: 0  
 Shell Name: LPSO

7 **FLOPARTS INC** LUST **U003742674**  
**7190 SW 8TH ST** UST **N/A**  
**MIAMI, FL 33144** DWM CONTAM

LUST:  
 Region: STATE  
 Facility Id: 8505078  
 Facility Status: CLOSED  
 Facility Type: A - Retail Station  
 Facility Phone: (305)261-9179  
 Facility Cleanup Rank: 8533  
 District: Southeast District  
 Lat/Long (dms): 25 45 45.2502 / 80 18 41.8517000  
 Section: Not reported  
 Township: Not reported  
 Range: Not reported  
 Feature: Not reported  
 Method: DMAP  
 Datum: 0  
 Score: 10  
 Score Effective Date: 11/04/1997  
 Score When Ranked: 10  
 Operator: OSCAR MESA  
 Name Update: 10/21/2003  
 Address Update: Not reported

Petroleum Cleanup PCT Facility Score:  
 Facility Cleanup Status: ONGO - ONGOING  
 Contact: OSCAR MESA  
 Contact Company: FLOPARTS INC  
 Contact Address: 7190 SW 8TH ST  
 Contact City/State/Zip: MIAMI, FL 33144  
 Phone: (305)261-9179  
 Bad Address Ind: N  
 State: FL  
 Zip: 33144, 4660  
 Score: 10  
 Score Effective Date: 1997-11-04 00:00:00  
 Related Party ID: 7476  
 Primary RP Role: ACCOUNT OWNER  
 RP Begin Date: 02/01/1986  
 RP Zip: 4660  
 RP Extension: Not reported

Discharge Cleanup Summary:  
 Discharge Date: 02/20/1991  
 PCT Discharge Combined: Not reported  
 Cleanup Required: R - CLEANUP REQUIRED



MAP FINDINGS

Map ID  
 Direction  
 Distance  
 Distance (ft.)Site

EDR ID Number  
 EPA ID Number

Database(s)

**FLOPARTS INC (Continued)**

**U003742674**

Discharge Cleanup Status:	SA - SA ONGOING
Disch Cleanup Status Date:	Not reported
Cleanup Work Status:	INACTIVE
Information Source:	A - ABANDONED TANK RESTORATION
Other Source Description:	Not reported
Eligibility Indicator:	E - ELIGIBLE
Site Manager:	Not reported
Site Mgr End Date:	Not reported
Tank Office:	-
<b>Petroleum Cleanup Program Eligibility:</b>	
Facility ID:	8505078
Discharge Date:	20-Feb-1991
Pct Discharge Combined With:	Not reported
Cleanup Required:	R - CLEANUP REQUIRED
Discharge Cleanup Status:	SA - SA ONGOING
Disch Cleanup Status Date:	Not reported
Cleanup Work Status:	INACTIVE
Information Source:	A - ABANDONED TANK RESTORATION
Other Source Description:	Not reported
Application Received Date:	2/22/1991
Cleanup Program:	A - ABANDONED TANK RESTORATION PROGRAM
Eligibility Status:	3/25/1992
Elig Status Date:	3/25/1992
Letter Of Intent Date:	09/30/1994
Redetermined:	No
Inspection Date:	01/30/1992
Site Manager:	Not reported
Site Mgr End Date:	Not reported
Tank Office:	-
Deductible Amount:	500
Deductible Paid To Date:	500
Co-Pay Amount:	0
Co-Pay Paid To Date:	0
Cap Amount:	Not reported
<b>Task Information:</b>	
District:	SED
Facility ID:	8505078
Facility Status:	CLOSED
Facility Type:	A - Retail Station -
County:	MIAMI-DADE
County ID:	13
Cleanup Eligibility Status:	E
Source Effective Date:	Not reported
Discharge Date:	02-20-1991
Cleanup Required:	R - CLEANUP REQUIRED
Discharge Cleanup Status:	SA - SA ONGOING
Disch Cleanup Status Date:	Not reported
SRC Action Type:	-
SRC Submit Date:	Not reported
SRC Review Date:	Not reported
SRC Completion Status:	-
SRC Issue Date:	Not reported
SRC Comment:	Not reported
Cleanup Work Status:	INACTIVE
Site Mgr:	Not reported
Site Mgr End Date:	Not reported

MAP FINDINGS

Map ID  
 Direction  
 Distance  
 Distance (ft.)Site

EDR ID Number  
 EPA ID Number

Database(s)

**FLOPARTS INC (Continued)**

**U003742674**

Tank Office: -  
 SR Task ID: 29762  
 SR Cleanup Responsible: RP - RESPONSIBLE PARTY  
 SR Funding Eligibility Type: -  
 SR Actual Cost: Not reported  
 SR Completion Date: Not reported  
 SR Payment Date: 03-23-1993  
 SR Oral Date: Not reported  
 SR Written Date: Not reported  
 SR Soil Removal: Not reported  
 SR Free Product Removal: Not reported  
 SR Soil Tonnage Removed: Not reported  
 SR Soil Treatment: Not reported  
 SR Other Treatment: Not reported  
 SR Alternate Proc Received Date: Not reported  
 SR Alternate Procedure Status: Not reported  
 SR Alternate Procedure Status Date: Not reported  
 SR Alternate Procedure Comments: Not reported  
 SA Task ID: 29763  
 SA Cleanup Responsible: RP - RESPONSIBLE PARTY  
 SA Funding Eligibility Type: -  
 SA Actual Cost: Not reported  
 SA Completion Date: Not reported  
 SA Payment Date: Not reported  
 RAP Task ID: 29764  
 RAP Cleanup Responsible ID: RP - RESPONSIBLE PARTY  
 RAP Funding Eligibility Type: -  
 RAP Actual Cost: Not reported  
 RAP Completion Date: Not reported  
 RAP Payment Date: Not reported  
 RAP Last Order Approved: Not reported  
 RA Task ID: 29765  
 RA Cleanup Responsible: RP - RESPONSIBLE PARTY  
 RA Funding Eligibility Type: -  
 RA Years to Complete: Not reported  
 RA Actual Cost: Not reported

Click here for Florida Oculus:

**UST:**

Facility Id: 8505078  
 Facility Status: CLOSED  
 Type Description: Retail Station  
 Facility Phone: (305) 261-9179  
 Region: STATE  
 Positioning Method: DMAP  
 Lat/Long (dms): 25 41 20 / 80 19 20

**Owner:**

Owner Id: 7476  
 Owner Name: FLOPARTS INC  
 Owner Address: 7190 SW 8TH ST  
 Owner Address 2: Not reported  
 Owner City,St,Zip: MIAMI, FL 33144  
 Owner Contact: OSCAR MESA  
 Owner Phone: (305) 261-9179

MAP FINDINGS

Map ID  
 Direction  
 Distance  
 Distance (ft.)Site

EDR ID Number

Database(s) EPA ID Number

**FLOPARTS INC (Continued)**

**U003742674**

Tank Info:

Tank Id: 1  
 Status: Removed  
 Status Date: Not reported  
 Install Date: Not reported  
 Substance: Leaded gas  
 Content Description: Leaded Gas  
 Gallons: 4000  
 Vessel Indicator: TANK  
 Tank Location: UNDERGROUND  
 DEP Contractor: No

Tank Id: 2  
 Status: Removed  
 Status Date: Not reported  
 Install Date: Not reported  
 Substance: Leaded gas  
 Content Description: Leaded Gas  
 Gallons: 4000  
 Vessel Indicator: TANK  
 Tank Location: UNDERGROUND  
 DEP Contractor: No

Tank Id: 3  
 Status: Removed  
 Status Date: 28-FEB-1991  
 Install Date: Not reported  
 Substance: Unleaded gas  
 Content Description: Unleaded Gas  
 Gallons: 4000  
 Vessel Indicator: TANK  
 Tank Location: UNDERGROUND  
 DEP Contractor: No

Tank Id: 4  
 Status: Removed  
 Status Date: 28-FEB-1991  
 Install Date: Not reported  
 Substance: Unleaded gas  
 Content Description: Unleaded Gas  
 Gallons: 4000  
 Vessel Indicator: TANK  
 Tank Location: UNDERGROUND  
 DEP Contractor: No

Tank Id: 5  
 Status: Removed  
 Status Date: Not reported  
 Install Date: Not reported  
 Substance: Vehicular diesel  
 Content Description: Vehicular Diesel  
 Gallons: 4000  
 Vessel Indicator: TANK  
 Tank Location: UNDERGROUND  
 DEP Contractor: No

MAP FINDINGS

Map ID  
 Direction  
 Distance  
 Distance (ft.)Site

EDR ID Number  
 EPA ID Number

Database(s)

**FLOPARTS INC (Continued)**

**U003742674**

Click here for Florida Oculus:

DWM CONTAM:  
 Program Site Id: 8505078  
 Lat DD: 25  
 Lat MM: 45  
 Lat SS: 45.2502  
 Long DD: 80  
 Long MM: 18  
 Long SS: 41.8517  
 Office/ District: PCLP13  
 Program Area: Petroleum  
 Offsite Contamination: U  
 Project Manager: Not reported  
 Priority Score: 10  
 Remediation Status: WAITING  
 Date Known Offsite: Not reported  
 Datum: HARN  
 Method: DPHO  
 Program Eligible: Yes  
 Ineligible: Not reported

7

**H. K AUTO CENTER, INC.**  
**7190 SW 8 ST**  
**MIAMI, FL 33144**

**UST U003703616**  
**N/A**

Miami-Dade Co. Tanks:  
 Facility ID: 0000237  
 Facility Code: Not reported  
 File Number: 7024  
 Shell Name: Not reported  
 Permitted: NO

7

**7190 SW 8TH ST**  
**MIAMI, FL 33144**

**EDR US Hist Auto Stat 1009055153**  
**N/A**

EDR Historical Auto Stations:  
 Name: TOUCHONS ATLANTIC SERVICE STATION  
 Year: 1954  
 Type: GASOLINE STATIONS  
  
 Name: TOUCHONS ATLANTIC SERVICE STATION  
 Year: 1954  
 Type: GASOLINE STATIONS  
  
 Name: SOON AUTO SERVICE  
 Year: 1999  
 Address: 7190 SW 8TH ST  
  
 Name: SOON AUTO SERVICE OFFICE  
 Year: 2000  
 Address: 7190 SW 8TH ST  
  
 Name: JACOMINO AUTO SERVICE

MAP FINDINGS

Map ID  
 Direction  
 Distance  
 Distance (ft.)Site

EDR ID Number

Database(s) EPA ID Number

(Continued)

1009055153

Year: 2001  
 Address: 7190 SW 8TH ST

Name: JACOMINO AUTO SERVICE  
 Year: 2002  
 Address: 7190 SW 8TH ST

Name: H K AUTO CENTER  
 Year: 2009  
 Address: 7190 SW 8TH ST

Name: H & K AUTO CENTER  
 Year: 2011  
 Address: 7190 SW 8TH ST

Name: H & K AUTO CENTER  
 Year: 2012  
 Address: 7190 SW 8TH ST

7

**S.L. TIRE & AUTO CENTER III, INC.**  
**7190 SW 8 ST**  
**MIAMI, FL 33144**

**Miami-Dade IW**  
**ENF**

**S104512476**  
**N/A**

Miami-Dade Co. IW5:

Region: DADE  
 Facility ID: IW5-0008315  
 Permitted: YES  
 Permit Status: NOV Issued  
 File Number: 7024  
 Shell Name: AATO

Miami-Dade Co. ENF:

Region: DADE  
 Folio Num: 3040110120150  
 Enforcement Officer: Not reported  
 Facility Type: Industrial Waste[5]  
 Facility Status: C  
 Status Date: 06/20/2012  
 Case Level: T

Region: DADE  
 Folio Num: 3040110120150  
 Enforcement Officer: Not reported  
 Facility Type: Industrial Waste[5]  
 Facility Status: C  
 Status Date: 06/28/2010  
 Case Level: A

Region: DADE  
 Folio Num: 3040110120150  
 Enforcement Officer: MACCAB  
 Facility Type: Underground Tanks  
 Facility Status: C  
 Status Date: 12/12/1991  
 Case Level: A

Region: DADE

MAP FINDINGS

Map ID			EDR ID Number
Direction			
Distance			
Distance (ft.)Site		Database(s)	EPA ID Number

---

**S.L. TIRE & AUTO CENTER III, INC. (Continued)**

**S104512476**

Folio Num: 3040110120150  
 Enforcement Officer: DUROCS  
 Facility Type: Underground Tanks  
 Facility Status: C  
 Status Date: 04/25/1994  
 Case Level: A

Region: DADE  
 Folio Num: 3040110120150  
 Enforcement Officer: DUROCS  
 Facility Type: Industrial Waste[5]  
 Facility Status: C  
 Status Date: 11/20/2008  
 Case Level: A

**7 LIDIA'S PET GROOMING**  
**7189 SW 8 ST**  
**MIAMI, FL 33144**

**Miami-Dade IW S110304248**  
**N/A**

Miami-Dade Co. IW5:  
 Region: DADE  
 Facility ID: IW5-0019661  
 Permitted: YES  
 Permit Status: Permit Issued  
 File Number: 0  
 Shell Name: VASO

**7 ROMERO PRESS, INC.**  
**7157 SW 8 ST**  
**MIAMI, FL 33144**

**Miami-Dade IW S103448910**  
**N/A**

Miami-Dade Co. IW5:  
 Region: DADE  
 Facility ID: IW5-0003021  
 Permitted: YES  
 Permit Status: Permit Issued  
 File Number: 2790  
 Shell Name: DBSO

**7 ROSEBETTY CLEANER**  
**7151 SW 8TH ST**  
**MIAMI, FL 33144**

**RCRA NonGen / NLR 1001217970**  
**FINDS FLR000039149**  
**Miami-Dade IW**

RCRA NonGen / NLR:  
 Date form received by agency: 01/06/2011  
 Facility name: ROSEBETTY CLEANER  
 Facility address: 7151 SW 8TH ST  
 MIAMI, FL 331444659  
 EPA ID: FLR000039149  
 Mailing address: SW 8TH ST  
 MIAMI, FL 33144-4659  
 Contact: MARIA PADRON  
 Contact address: SW 8TH ST  
 MIAMI, FL 33144-4659  
 Contact country: US

MAP FINDINGS

Map ID  
 Direction  
 Distance  
 Distance (ft.)Site

EDR ID Number  
 EPA ID Number

Database(s)

**ROSEBETTY CLEANER (Continued)**

**1001217970**

Contact telephone: 3052660664  
 Contact email: Not reported  
 EPA Region: 04  
 Classification: Non-Generator  
 Description: Handler: Non-Generators do not presently generate hazardous waste

**Owner/Operator Summary:**

Owner/operator name: ROSEBETTY CLEANER  
 Owner/operator address: 7151 SW 8TH ST  
 MIAMI, FL 33144  
 Owner/operator country: US  
 Owner/operator telephone: Not reported  
 Legal status: Private  
 Owner/Operator Type: Owner  
 Owner/Op start date: 01/21/1998  
 Owner/Op end date: Not reported

**Handler Activities Summary:**

U.S. importer of hazardous waste: No  
 Mixed waste (haz. and radioactive): No  
 Recycler of hazardous waste: No  
 Transporter of hazardous waste: No  
 Treater, storer or disposer of HW: No  
 Underground injection activity: No  
 On-site burner exemption: No  
 Furnace exemption: No  
 Used oil fuel burner: No  
 Used oil processor: No  
 User oil refiner: No  
 Used oil fuel marketer to burner: No  
 Used oil Specification marketer: No  
 Used oil transfer facility: No  
 Used oil transporter: No

**Historical Generators:**

Date form received by agency: 01/21/1998  
 Site name: ROSEBETTY CLEANER  
 Classification: Small Quantity Generator

Violation Status: No violations found

**FINDS:**

Registry ID: 110007476677

**Environmental Interest/Information System**

RCRAInfo is a national information system that supports the Resource Conservation and Recovery Act (RCRA) program through the tracking of events and activities related to facilities that generate, transport, and treat, store, or dispose of hazardous waste. RCRAInfo allows RCRA program staff to track the notification, permit, compliance, and corrective action activities required under RCRA.

Florida Environmental System Today Application (FIESTA) Data Maintenance (FDM) system maintains entity, environmental interest and affiliation data for the State of Florida.

MAP FINDINGS

Map ID		EDR ID Number
Direction		
Distance		
Distance (ft.)Site	Database(s)	EPA ID Number

**ROSEBETTY CLEANER (Continued)**

**1001217970**

Miami-Dade Co. IW5:

Region: DADE  
 Facility ID: IW5-0011062  
 Permitted: YES  
 Permit Status: Facility no longer needs a permit or facility closed  
 File Number: 14869  
 Shell Name: DCSO

**7 FLOPARTS DISTRIBUTORS, INC.  
 7190 SW 8 ST  
 MIAMI DADE (County), FL**

**Miami-Dade Co. HWS S107551379  
 N/A**

Miami-Dade Co. HWS:

Region: DADE  
 Permit Section: UT  
 File Number: 7024  
 Property Tax Folio #: 3040110120150  
 Phase Type: S  
 Facility ID: 237  
 Task Name: FLOPARTS DISTRIBUTORS, INC.  
 Phase: 1  
 DEP Number: 8505078  
 State Class: ATRP  
 Eligibility: APPROVED  
 State Rank: 10  
 Phase Description: PENDING ENVIRONMENTAL ASSESSMENT ACTIVITIES  
 Phase Type Description: SITES THAT HAVE STOPPED WORK AS A RESULT OF CHAPTER 376.3  
 COI Name: Not reported  
 COI Travel Time: Not reported  
 X Coordinate: 882737.1  
 Y Coordinate: 519999.2

**7 MARTINO TIRE CO GOODYEAR  
 7145 SW 8TH ST  
 MIAMI, FL**

**RCRA NonGen / NLR 1000413525  
 ICIS FLD982132854  
 FINDS  
 Miami-Dade IW  
 ENF**

RCRA NonGen / NLR:

Date form received by agency: 05/11/2011  
 Facility name: MARTINO TIRE CO GOODYEAR  
 Facility address: 7145 SW 8TH ST  
 MIAMI, FL 331444651  
 EPA ID: FLD982132854  
 Mailing address: SW 8TH ST  
 MIAMI, FL 33144-4651  
 Contact: B RODRIQUEZ  
 Contact address: SW 8TH ST  
 MIAMI, FL 33144-4651  
 Contact country: US  
 Contact telephone: 3052616071  
 Contact email: Not reported  
 EPA Region: 04  
 Classification: Non-Generator  
 Description: Handler: Non-Generators do not presently generate hazardous waste



MAP FINDINGS

Map ID  
 Direction  
 Distance  
 Distance (ft.)Site

EDR ID Number

Database(s) EPA ID Number

**MARTINO TIRE CO GOODYEAR (Continued)**

**1000413525**

Owner/Operator Summary:

Owner/operator name: MARTINO TIRE CO GOODYEAR  
 Owner/operator address: 7145 SW 8TH ST  
 MIAMI, FL 33144  
 Owner/operator country: US  
 Owner/operator telephone: Not reported  
 Legal status: Private  
 Owner/Operator Type: Operator  
 Owner/Op start date: 10/18/1996  
 Owner/Op end date: Not reported

Owner/operator name: MARTINO TIRE CO GOODYEAR  
 Owner/operator address: 7145 SW 8TH ST  
 MIAMI, FL 33144  
 Owner/operator country: US  
 Owner/operator telephone: Not reported  
 Legal status: Private  
 Owner/Operator Type: Owner  
 Owner/Op start date: 10/18/1996  
 Owner/Op end date: Not reported

Handler Activities Summary:

U.S. importer of hazardous waste: No  
 Mixed waste (haz. and radioactive): No  
 Recycler of hazardous waste: No  
 Transporter of hazardous waste: No  
 Treater, storer or disposer of HW: No  
 Underground injection activity: No  
 On-site burner exemption: No  
 Furnace exemption: No  
 Used oil fuel burner: No  
 Used oil processor: No  
 User oil refiner: No  
 Used oil fuel marketer to burner: No  
 Used oil Specification marketer: No  
 Used oil transfer facility: No  
 Used oil transporter: No

Hazardous Waste Summary:

Waste code: D001  
 Waste name: IGNITABLE HAZARDOUS WASTES ARE THOSE WASTES WHICH HAVE A FLASHPOINT OF LESS THAN 140 DEGREES FAHRENHEIT AS DETERMINED BY A PENSKEY-MARTENS CLOSED CUP FLASH POINT TESTER. ANOTHER METHOD OF DETERMINING THE FLASH POINT OF A WASTE IS TO REVIEW THE MATERIAL SAFETY DATA SHEET, WHICH CAN BE OBTAINED FROM THE MANUFACTURER OR DISTRIBUTOR OF THE MATERIAL. LACQUER THINNER IS AN EXAMPLE OF A COMMONLY USED SOLVENT WHICH WOULD BE CONSIDERED AS IGNITABLE HAZARDOUS WASTE.

Waste code: F002  
 Waste name: THE FOLLOWING SPENT HALOGENATED SOLVENTS: TETRACHLOROETHYLENE, METHYLENE CHLORIDE, TRICHLOROETHYLENE, 1,1,1-TRICHLOROETHANE, CHLOROBENZENE, 1,1,2-TRICHLORO-1,2,2-TRIFLUOROETHANE, ORTHO-DICHLOROBENZENE, TRICHLOROFLUOROMETHANE, AND 1,1,2-TRICHLOROETHANE; ALL SPENT SOLVENT MIXTURES/BLENDS CONTAINING, BEFORE USE, A TOTAL OF TEN PERCENT OR MORE (BY VOLUME) OF ONE OR MORE OF THE ABOVE HALOGENATED SOLVENTS OR THOSE LISTED IN F001, F004, OR

MAP FINDINGS

Map ID  
 Direction  
 Distance  
 Distance (ft.)Site

EDR ID Number  
 EPA ID Number

Database(s)

**MARTINO TIRE CO GOODYEAR (Continued)**

**1000413525**

F005, AND STILL BOTTOMS FROM THE RECOVERY OF THESE SPENT SOLVENTS AND SPENT SOLVENT MIXTURES.

Waste code: F004  
 Waste name: THE FOLLOWING SPENT NON-HALOGENATED SOLVENTS: CRESOLS AND CRESYLIC ACID, AND NITROBENZENE; ALL SPENT SOLVENT MIXTURES/BLENDS CONTAINING, BEFORE USE, A TOTAL OF TEN PERCENT OR MORE (BY VOLUME) OF ONE OR MORE OF THE ABOVE NON-HALOGENATED SOLVENTS OR THOSE SOLVENTS LISTED IN F001, F002, AND F005; AND STILL BOTTOMS FROM THE RECOVERY OF THESE SPENT SOLVENTS AND SPENT SOLVENT MIXTURES.

Violation Status: No violations found

ICIS:

Enforcement Action ID: 04-2002-1501  
 FRS ID: 110007428881  
 Program ID: FDM 61698  
 Action Name: MARTINO TIRE COMPANY OF DOWNTOWN MIAMI  
 Full Address: 7145 SW 8TH ST MIAMI FL 33144  
 State: Florida  
 Facility Name: MARTINO TIRE CO GOODYEAR  
 Facility Address: 7145 SW 8TH ST MIAMI, FL 33144  
 Enforcement Action Type: CAA 113D1 Action For Penalty  
 Facility County: MIAMI-DADE  
 EPA Region #: 4

Enforcement Action ID: 04-2002-1501  
 FRS ID: 110007428881  
 Program ID: FRS 110007428881  
 Action Name: MARTINO TIRE COMPANY OF DOWNTOWN MIAMI  
 Full Address: 7145 SW 8TH ST MIAMI FL 33144  
 State: Florida  
 Facility Name: MARTINO TIRE CO GOODYEAR  
 Facility Address: 7145 SW 8TH ST MIAMI, FL 33144  
 Enforcement Action Type: CAA 113D1 Action For Penalty  
 Facility County: MIAMI-DADE  
 EPA Region #: 4

Enforcement Action ID: 04-2002-1501  
 FRS ID: 110007428881  
 Program ID: RCRAINFO FLD982132854  
 Action Name: MARTINO TIRE COMPANY OF DOWNTOWN MIAMI  
 Full Address: 7145 SW 8TH ST MIAMI FL 33144  
 State: Florida  
 Facility Name: MARTINO TIRE CO GOODYEAR  
 Facility Address: 7145 SW 8TH ST MIAMI, FL 33144  
 Enforcement Action Type: CAA 113D1 Action For Penalty  
 Facility County: MIAMI-DADE  
 EPA Region #: 4

Enforcement Action ID: 04-1995-0402  
 FRS ID: 110007428881  
 Program ID: FDM 61698  
 Action Name: MARTINO TIRE CO. OF DOWNTOWN MIAMI  
 Full Address: 7145 SW 8TH ST MIAMI FL 33144

MAP FINDINGS

Map ID  
 Direction  
 Distance  
 Distance (ft.)Site

EDR ID Number  
 EPA ID Number

Database(s)

**MARTINO TIRE CO GOODYEAR (Continued)**

**1000413525**

State: Florida  
 Facility Name: MARTINO TIRE CO GOODYEAR  
 Facility Address: 7145 SW 8TH ST  
 MIAMI, FL 33144  
 Enforcement Action Type: CAA 113D1 Action For Penalty  
 Facility County: MIAMI-DADE  
 EPA Region #: 4

Enforcement Action ID: 04-1995-0402  
 FRS ID: 110007428881  
 Program ID: FRS 110007428881  
 Action Name: MARTINO TIRE CO. OF DOWNTOWN MIAMI  
 Full Address: 7145 SW 8TH ST MIAMI FL 33144  
 State: Florida  
 Facility Name: MARTINO TIRE CO GOODYEAR  
 Facility Address: 7145 SW 8TH ST  
 MIAMI, FL 33144  
 Enforcement Action Type: CAA 113D1 Action For Penalty  
 Facility County: MIAMI-DADE  
 EPA Region #: 4

Enforcement Action ID: 04-1995-0402  
 FRS ID: 110007428881  
 Program ID: RCRAINFO FLD982132854  
 Action Name: MARTINO TIRE CO. OF DOWNTOWN MIAMI  
 Full Address: 7145 SW 8TH ST MIAMI FL 33144  
 State: Florida  
 Facility Name: MARTINO TIRE CO GOODYEAR  
 Facility Address: 7145 SW 8TH ST  
 MIAMI, FL 33144  
 Enforcement Action Type: CAA 113D1 Action For Penalty  
 Facility County: MIAMI-DADE  
 EPA Region #: 4

Program ID: FDM 61698  
 Facility Name: MARTINO TIRE CO GOODYEAR  
 Address: 7145 SW 8TH ST  
 Tribal Indicator: N  
 Fed Facility: No  
 NAIC Code: Not reported  
 SIC Code: Not reported

Program ID: FRS 110007428881  
 Facility Name: MARTINO TIRE CO GOODYEAR  
 Address: 7145 SW 8TH ST  
 Tribal Indicator: N  
 Fed Facility: No  
 NAIC Code: Not reported  
 SIC Code: Not reported

Program ID: RCRAINFO FLD982132854  
 Facility Name: MARTINO TIRE CO GOODYEAR  
 Address: 7145 SW 8TH ST  
 Tribal Indicator: N  
 Fed Facility: No  
 NAIC Code: Not reported

MAP FINDINGS

Map ID  
 Direction  
 Distance  
 Distance (ft.)Site

EDR ID Number  
 EPA ID Number

Database(s)

**MARTINO TIRE CO GOODYEAR (Continued)**

**1000413525**

SIC Code:	Not reported
Program ID:	FDM 61698
Facility Name:	MARTINO TIRE CO GOODYEAR
Address:	7145 SW 8TH ST
Tribal Indicator:	N
Fed Facility:	No
NAIC Code:	Not reported
SIC Code:	Not reported
Program ID:	FRS 110007428881
Facility Name:	MARTINO TIRE CO GOODYEAR
Address:	7145 SW 8TH ST
Tribal Indicator:	N
Fed Facility:	No
NAIC Code:	Not reported
SIC Code:	Not reported
Program ID:	RCRAINFO FLD982132854
Facility Name:	MARTINO TIRE CO GOODYEAR
Address:	7145 SW 8TH ST
Tribal Indicator:	N
Fed Facility:	No
NAIC Code:	Not reported
SIC Code:	Not reported

**FINDS:**

Registry ID: 110007428881

**Environmental Interest/Information System**

RCRAInfo is a national information system that supports the Resource Conservation and Recovery Act (RCRA) program through the tracking of events and activities related to facilities that generate, transport, and treat, store, or dispose of hazardous waste. RCRAInfo allows RCRA program staff to track the notification, permit, compliance, and corrective action activities required under RCRA.

ICIS (Integrated Compliance Information System) is the Integrated Compliance Information System and provides a database that, when complete, will contain integrated Enforcement and Compliance information across most of EPA's programs. The vision for ICIS is to replace EPA's independent databases that contain Enforcement data with a single repository for that information. Currently, ICIS contains all Federal Administrative and Judicial enforcement actions. This information is maintained in ICIS by EPA in the Regional offices and it Headquarters. A future release of ICIS will replace the Permit Compliance System (PCS) which supports the NPDES and will integrate that information with Federal actions already in the system. ICIS also has the capability to track other activities occurring in the Region that support Compliance and Enforcement programs. These include; Incident Tracking, Compliance Assistance, and Compliance Monitoring.

Florida Environmental System Today Application (FIESTA) Data Maintenance (FDM) system maintains entity, environmental interest and affiliation data for the State of Florida.

MAP FINDINGS

Map ID  
 Direction  
 Distance  
 Distance (ft.)Site

EDR ID Number  
 EPA ID Number

Database(s)

**MARTINO TIRE CO GOODYEAR (Continued)**

**1000413525**

Miami-Dade Co. IW5:

Region: DADE  
 Facility ID: IW5-0001471  
 Permitted: YES  
 Permit Status: Facility no longer needs a permit or facility closed  
 File Number: 1370  
 Shell Name: AASO

Miami-Dade Co. ENF:

Region: DADE  
 Folio Num: 0140020051710  
 Enforcement Officer: QURESS  
 Facility Type: Underground Tanks  
 Facility Status: C  
 Status Date: 03/16/1994  
 Case Level: VO

7

EDR US Hist Auto Stat 1015616285  
 N/A

**7220 SW 7TH ST  
 MIAMI, FL 33144**

EDR Historical Auto Stations:

Name: A & A AUTO TOWING INC  
 Year: 2001  
 Address: 7220 SW 7TH ST

Name: A & A AUTO TOWING INC  
 Year: 2002  
 Address: 7220 SW 7TH ST

Name: A & A AUTO TOWING INC  
 Year: 2003  
 Address: 7220 SW 7TH ST

Name: A & A AUTO TOWING INC  
 Year: 2007  
 Address: 7220 SW 7TH ST

Name: A & A AUTO TOWING INC  
 Year: 2008  
 Address: 7220 SW 7TH ST

8

**PHILLIPS 66-MAGGIES  
 6390 SW 8TH ST  
 MIAMI, FL 33144**

LUST U003743918  
 UST N/A

LUST:

Region: STATE  
 Facility Id: 8505280  
 Facility Status: CLOSED  
 Facility Type: A - Retail Station  
 Facility Phone: (305)266-6649  
 Facility Cleanup Rank: Not reported  
 District: Southeast District  
 Lat/Long (dms): 25 45 46.3866000 / 80 17 58.6666000

MAP FINDINGS

Map ID  
 Direction  
 Distance  
 Distance (ft.)Site

EDR ID Number  
 EPA ID Number

Database(s)

**PHILLIPS 66-MAGGIES (Continued)**

**U003743918**

Section:	Not reported
Township:	Not reported
Range:	Not reported
Feature:	Not reported
Method:	DMAP
Datum:	0
Score:	13
Score Effective Date:	11/04/1997
Score When Ranked:	Not reported
Operator:	MAGGIE'S 66 (DAGOBERTO GODE)
Name Update:	10/21/2003
Address Update:	Not reported
<b>Discharge Cleanup Summary:</b>	
Discharge Date:	01/15/1988
PCT Discharge Combined:	Not reported
Cleanup Required:	R - CLEANUP REQUIRED
Discharge Cleanup Status:	SRCR - SRCR COMPLETE
Disch Cleanup Status Date:	03/10/1998
Cleanup Work Status:	COMPLETED
Information Source:	A - ABANDONED TANK RESTORATION
Other Source Description:	INSPEC
Eligibility Indicator:	E - ELIGIBLE
Site Manager:	Not reported
Site Mgr End Date:	Not reported
Tank Office:	-
<b>Petroleum Cleanup Program Eligibility:</b>	
Facility ID:	8505280
Discharge Date:	15-Jan-1988
Pct Discharge Combined With:	Not reported
Cleanup Required:	R - CLEANUP REQUIRED
Discharge Cleanup Status:	SRCR - SRCR COMPLETE
Disch Cleanup Status Date:	03/10/1998
Cleanup Work Status:	COMPLETED
Information Source:	A - ABANDONED TANK RESTORATION
Other Source Description:	INSPEC
Application Received Date:	1/14/1991
Cleanup Program:	A - ABANDONED TANK RESTORATION PROGRAM
Eligibility Status:	1/22/1992
Elig Status Date:	1/22/1992
Letter Of Intent Date:	01/14/1991
Redetermined:	No
Inspection Date:	11/26/1991
Site Manager:	Not reported
Site Mgr End Date:	Not reported
Tank Office:	-
Deductible Amount:	500
Deductible Paid To Date:	500
Co-Pay Amount:	0
Co-Pay Paid To Date:	0
Cap Amount:	Not reported
<b>Task Information:</b>	
District:	SED
Facility ID:	8505280
Facility Status:	CLOSED
Facility Type:	A - Retail Station -
County:	MIAMI-DADE

MAP FINDINGS

Map ID  
 Direction  
 Distance  
 Distance (ft.)Site

EDR ID Number  
 EPA ID Number

Database(s)

**PHILLIPS 66-MAGGIES (Continued)**

**U003743918**

County ID: 13  
 Cleanup Eligibility Status: E  
 Source Effective Date: 03-10-1998  
 Discharge Date: 01-15-1988  
 Cleanup Required: R - CLEANUP REQUIRED  
 Discharge Cleanup Status: SRCR - SRCR COMPLETE  
 Disch Cleanup Status Date: 03-10-1998  
 SRC Action Type: SRCR - SITE REHABILITATION COMPLETION REPORT  
 SRC Submit Date: 02-18-1998  
 SRC Review Date: 02-25-1998  
 SRC Completion Status: A - APPROVED  
 SRC Issue Date: 03-10-1998  
 SRC Comment: Not reported  
 Cleanup Work Status: COMPLETED  
 Site Mgr: Not reported  
 Site Mgr End Date: Not reported  
 Tank Office: -  
 SR Task ID: Not reported  
 SR Cleanup Responsible: -  
 SR Funding Eligibility Type: -  
 SR Actual Cost: Not reported  
 SR Completion Date: Not reported  
 SR Payment Date: Not reported  
 SR Oral Date: Not reported  
 SR Written Date: Not reported  
 SR Soil Removal: Not reported  
 SR Free Product Removal: Not reported  
 SR Soil Tonnage Removed: Not reported  
 SR Soil Treatment: Not reported  
 SR Other Treatment: Not reported  
 SR Alternate Proc Received Date: Not reported  
 SR Alternate Procedure Status: Not reported  
 SR Alternate Procedure Status Date: Not reported  
 SR Alternate Procedure Comments: Not reported  
 SA Task ID: 30015  
 SA Cleanup Responsible: -  
 SA Funding Eligibility Type: -  
 SA Actual Cost: Not reported  
 SA Completion Date: 07-24-1990  
 SA Payment Date: Not reported  
 RAP Task ID: 30016  
 RAP Cleanup Responsible ID: RP - RESPONSIBLE PARTY  
 RAP Funding Eligibility Type: -  
 RAP Actual Cost: Not reported  
 RAP Completion Date: Not reported  
 RAP Payment Date: Not reported  
 RAP Last Order Approved: 1997-06-25 00:00:00  
 RA Task ID: 30017  
 RA Cleanup Responsible: RP - RESPONSIBLE PARTY  
 RA Funding Eligibility Type: -  
 RA Years to Complete: 0  
 RA Actual Cost: Not reported

Click here for Florida Oculus:

UST:

Facility Id: 8505280

MAP FINDINGS

Map ID  
 Direction  
 Distance  
 Distance (ft.)Site

EDR ID Number

Database(s) EPA ID Number

**PHILLIPS 66-MAGGIES (Continued)**

**U003743918**

Facility Status: CLOSED  
 Type Description: Retail Station  
 Facility Phone: (305) 266-6649  
 Region: STATE  
 Positioning Method: DMAP  
 Lat/Long (dms): 25 45 45 / 80 17 59

Owner:  
 Owner Id: 20170  
 Owner Name: SOCOCRI INVESTMENTS LTD  
 Owner Address: PO BOX 1428  
 Owner Address 2: Not reported  
 Owner City,St,Zip: COCONUT GROVE, FL 33133  
 Owner Contact: JOHN SCURTIS  
 Owner Phone: (305) 665-6208

Tank Info:  
 Tank Id: 1  
 Status: Removed  
 Status Date: 31-JUL-1989  
 Install Date: Not reported  
 Substance: Gasohol  
 Content Description: Gasohol  
 Gallons: 3000  
 Vessel Indicator: TANK  
 Tank Location: UNDERGROUND  
 DEP Contractor: No

Tank Id: 2  
 Status: Removed  
 Status Date: 31-JUL-1989  
 Install Date: Not reported  
 Substance: Gasohol  
 Content Description: Gasohol  
 Gallons: 3000  
 Vessel Indicator: TANK  
 Tank Location: UNDERGROUND  
 DEP Contractor: No

Tank Id: 3  
 Status: Removed  
 Status Date: 31-JUL-1989  
 Install Date: Not reported  
 Substance: Unleaded gas  
 Content Description: Unleaded Gas  
 Gallons: 3000  
 Vessel Indicator: TANK  
 Tank Location: UNDERGROUND  
 DEP Contractor: No

Tank Id: 4  
 Status: Removed  
 Status Date: 31-JUL-1989  
 Install Date: Not reported  
 Substance: Waste oil  
 Content Description: Waste Oil  
 Gallons: 550



MAP FINDINGS

Map ID  
 Direction  
 Distance  
 Distance (ft.)Site

EDR ID Number  
 EPA ID Number

Database(s)

**PHILLIPS 66-MAGGIES (Continued)**

**U003743918**

Vessel Indicator: TANK  
 Tank Location: UNDERGROUND  
 DEP Contractor: No

Tank Id: 5  
 Status: Removed  
 Status Date: 31-JUL-1989  
 Install Date: Not reported  
 Substance: Gasohol  
 Content Description: Gasohol  
 Gallons: 3000  
 Vessel Indicator: TANK  
 Tank Location: UNDERGROUND  
 DEP Contractor: No

Tank Id: 6  
 Status: Removed  
 Status Date: 31-JUL-1989  
 Install Date: Not reported  
 Substance: Gasohol  
 Content Description: Gasohol  
 Gallons: 4000  
 Vessel Indicator: TANK  
 Tank Location: UNDERGROUND  
 DEP Contractor: No

Tank Id: 7  
 Status: Removed  
 Status Date: 30-SEP-1989  
 Install Date: Not reported  
 Substance: Waste oil  
 Content Description: Waste Oil  
 Gallons: 550  
 Vessel Indicator: TANK  
 Tank Location: UNDERGROUND  
 DEP Contractor: No

[Click here for Florida Oculus:](#)

8

**TAMIAMI GAS**  
**6401 SW 8TH ST**  
**WEST MIAMI, FL 33144**

**LUST U003741204**  
**UST N/A**  
**DWM CONTAM**

LUST:

Region: STATE  
 Facility Id: 8505315  
 Facility Status: OPEN  
 Facility Type: A - Retail Station  
 Facility Phone: (305)219-2504  
 Facility Cleanup Rank: 7562  
 District: Southeast District  
 Lat/Long (dms): 25 45 48.5473 / 80 18 0.37880000  
 Section: Not reported  
 Township: Not reported  
 Range: Not reported  
 Feature: Not reported  
 Method: DMAP

MAP FINDINGS

Map ID  
 Direction  
 Distance  
 Distance (ft.)Site

EDR ID Number  
 EPA ID Number

Database(s)

**TAMIAMI GAS (Continued)**

**U003741204**

Datum:	0
Score:	10
Score Effective Date:	12/20/2007
Score When Ranked:	13
Operator:	HECTOR FLORES
Name Update:	03/05/2007
Address Update:	03/05/2007
<b>Petroleum Cleanup PCT Facility Score:</b>	
Facility Cleanup Status:	ONGO - ONGOING
Contact:	HECTOR FLORES
Contact Company:	TAMIAMI GAS STATIONS INC
Contact Address:	12970 SW 2ND ST
Contact City/State/Zip:	MIAMI, FL 33144
Phone:	(305)219-2504
Bad Address Ind:	N
State:	FL
Zip:	33144, 4813
Score:	10
Score Effective Date:	2007-12-20 00:00:00
Related Party ID:	60903
Primary RP Role:	ACCOUNT OWNER
RP Begin Date:	03/05/2007
RP Zip:	Not reported
RP Extension:	Not reported
<b>Discharge Cleanup Summary:</b>	
Discharge Date:	03/21/1985
PCT Discharge Combined:	Not reported
Cleanup Required:	R - CLEANUP REQUIRED
Discharge Cleanup Status:	RA - RA ONGOING
Disch Cleanup Status Date:	04/18/1995
Cleanup Work Status:	INACTIVE
Information Source:	E - EDI
Other Source Description:	Not reported
Eligibility Indicator:	E - ELIGIBLE
Site Manager:	Not reported
Site Mgr End Date:	Not reported
Tank Office:	-
Discharge Date:	09/20/1989
PCT Discharge Combined:	Not reported
Cleanup Required:	R - CLEANUP REQUIRED
Discharge Cleanup Status:	ENTD - ELIGIBLE - NO TASK LEVEL DATA
Disch Cleanup Status Date:	02/26/1990
Cleanup Work Status:	INACTIVE
Information Source:	I - PLIRP (INSURANCE)
Other Source Description:	Not reported
Eligibility Indicator:	E - ELIGIBLE
Site Manager:	Not reported
Site Mgr End Date:	Not reported
Tank Office:	-
<b>Petroleum Cleanup Program Eligibility:</b>	
Facility ID:	8505315
Discharge Date:	20-Sep-1989
Pct Discharge Combined With:	Not reported
Cleanup Required:	R - CLEANUP REQUIRED
Discharge Cleanup Status:	ENTD - ELIGIBLE - NO TASK LEVEL DATA

MAP FINDINGS

Map ID  
 Direction  
 Distance  
 Distance (ft.)Site

EDR ID Number

Database(s) EPA ID Number

**TAMIAMI GAS (Continued)**

**U003741204**

Disch Cleanup Status Date: 02/26/1990  
 Cleanup Work Status: INACTIVE  
 Information Source: I - PLIRP (INSURANCE)  
 Other Source Description: Not reported  
 Application Received Date: 9/25/1989  
 Cleanup Program: P - PETROLEUM LIABILITY AND RESTORATION INSURANCE PROGRAM  
 Eligibility Status: 2/26/1990  
 Elig Status Date: 2/26/1990  
 Letter Of Intent Date: 05/18/1991  
 Redetermined: No  
 Inspection Date: 09/27/1989  
 Site Manager: Not reported  
 Site Mgr End Date: Not reported  
 Tank Office: -  
 Deductible Amount: 500  
 Deductible Paid To Date: 500  
 Co-Pay Amount: 0  
 Co-Pay Paid To Date: 0  
 Cap Amount: 1200000  
 Facility ID: 8505315  
 Discharge Date: 21-Mar-1985  
 Pct Discharge Combined With: Not reported  
 Cleanup Required: R - CLEANUP REQUIRED  
 Discharge Cleanup Status: RA - RA ONGOING  
 Disch Cleanup Status Date: 04/18/1995  
 Cleanup Work Status: INACTIVE  
 Information Source: E - EDI  
 Other Source Description: Not reported  
 Application Received Date: 10/9/1987  
 Cleanup Program: E - EARLY DETECTION INCENTIVE  
 Eligibility Status: 6/3/1991  
 Elig Status Date: 6/3/1991  
 Letter Of Intent Date: 05/18/1991  
 Redetermined: No  
 Inspection Date: 09/01/1987  
 Site Manager: Not reported  
 Site Mgr End Date: Not reported  
 Tank Office: -  
 Deductible Amount: Not reported  
 Deductible Paid To Date: 0  
 Co-Pay Amount: Not reported  
 Co-Pay Paid To Date: 0  
 Cap Amount: Not reported

**Task Information:**

District: SED  
 Facility ID: 8505315  
 Facility Status: OPEN  
 Facility Type: A - Retail Station -  
 County: MIAMI-DADE  
 County ID: 13  
 Cleanup Eligibility Status: E  
 Source Effective Date: Not reported  
 Discharge Date: 03-21-1985  
 Cleanup Required: R - CLEANUP REQUIRED  
 Discharge Cleanup Status: RA - RA ONGOING  
 Disch Cleanup Status Date: 04-18-1995  
 SRC Action Type: -

MAP FINDINGS

Map ID  
 Direction  
 Distance  
 Distance (ft.)Site

EDR ID Number  
 EPA ID Number

Database(s)

**TAMIAMI GAS (Continued)**

**U003741204**

SRC Submit Date: Not reported  
 SRC Review Date: Not reported  
 SRC Completion Status: -  
 SRC Issue Date: Not reported  
 SRC Comment: Not reported  
 Cleanup Work Status: INACTIVE  
 Site Mgr: Not reported  
 Site Mgr End Date: Not reported  
 Tank Office: -  
 SR Task ID: 34033  
 SR Cleanup Responsible: RP - RESPONSIBLE PARTY  
 SR Funding Eligibility Type: -  
 SR Actual Cost: Not reported  
 SR Completion Date: Not reported  
 SR Payment Date: Not reported  
 SR Oral Date: Not reported  
 SR Written Date: 07-10-1989  
 SR Soil Removal: Not reported  
 SR Free Product Removal: Y  
 SR Soil Tonnage Removed: Not reported  
 SR Soil Treatment: Not reported  
 SR Other Treatment: HAND BAILING  
 SR Alternate Proc Received Date: Not reported  
 SR Alternate Procedure Status: Not reported  
 SR Alternate Procedure Status Date: Not reported  
 SR Alternate Procedure Comments: Not reported  
 SA Task ID: 34034  
 SA Cleanup Responsible: RP - RESPONSIBLE PARTY  
 SA Funding Eligibility Type: -  
 SA Actual Cost: \$45,377.30  
 SA Completion Date: 11-27-1989  
 SA Payment Date: 02-19-1993  
 RAP Task ID: 34035  
 RAP Cleanup Responsible ID: RP - RESPONSIBLE PARTY  
 RAP Funding Eligibility Type: -  
 RAP Actual Cost: \$49,536.47  
 RAP Completion Date: Not reported  
 RAP Payment Date: 06-17-1993  
 RAP Last Order Approved: 1993-03-29 00:00:00  
 RA Task ID: 34036  
 RA Cleanup Responsible: -  
 RA Funding Eligibility Type: -  
 RA Years to Complete: Not reported  
 RA Actual Cost: \$37,463.38  
 District: SED  
 Facility ID: 8505315  
 Facility Status: OPEN  
 Facility Type: A - Retail Station -  
 County: MIAMI-DADE  
 County ID: 13  
 Cleanup Eligibility Status: E  
 Source Effective Date: Not reported  
 Discharge Date: 09-20-1989  
 Cleanup Required: R - CLEANUP REQUIRED  
 Discharge Cleanup Status: ENTD - ELIGIBLE - NO TASK LEVEL DATA  
 Disch Cleanup Status Date: 02-26-1990  
 SRC Action Type: -

MAP FINDINGS

Map ID  
 Direction  
 Distance  
 Distance (ft.)Site

EDR ID Number  
 EPA ID Number

Database(s)

**TAMIAMI GAS (Continued)**

**U003741204**

SRC Submit Date:	Not reported
SRC Review Date:	Not reported
SRC Completion Status:	-
SRC Issue Date:	Not reported
SRC Comment:	Not reported
Cleanup Work Status:	INACTIVE
Site Mgr:	Not reported
Site Mgr End Date:	Not reported
Tank Office:	-
SR Task ID:	34032
SR Cleanup Responsible:	RP - RESPONSIBLE PARTY
SR Funding Eligibility Type:	-
SR Actual Cost:	Not reported
SR Completion Date:	Not reported
SR Payment Date:	Not reported
SR Oral Date:	Not reported
SR Written Date:	Not reported
SR Soil Removal:	Not reported
SR Free Product Removal:	Not reported
SR Soil Tonnage Removed:	Not reported
SR Soil Treatment:	Not reported
SR Other Treatment:	Not reported
SR Alternate Proc Received Date:	Not reported
SR Alternate Procedure Status:	Not reported
SR Alternate Procedure Status Date:	Not reported
SR Alternate Procedure Comments:	Not reported
SA Task ID:	Not reported
SA Cleanup Responsible:	RP - RESPONSIBLE PARTY
SA Funding Eligibility Type:	-
SA Actual Cost:	Not reported
SA Completion Date:	Not reported
SA Payment Date:	Not reported
RAP Task ID:	Not reported
RAP Cleanup Responsible ID:	-
RAP Funding Eligibility Type:	-
RAP Actual Cost:	Not reported
RAP Completion Date:	Not reported
RAP Payment Date:	Not reported
RAP Last Order Approved:	Not reported
RA Task ID:	Not reported
RA Cleanup Responsible:	-
RA Funding Eligibility Type:	-
RA Years to Complete:	Not reported
RA Actual Cost:	Not reported

Click here for Florida Oculus:

**UST:**

Facility Id:	8505315
Facility Status:	OPEN
Type Description:	Retail Station
Facility Phone:	(305) 219-2504
Region:	STATE
Positioning Method:	DMAP
Lat/Long (dms):	25 45 48 / 80 18 0

Owner:

MAP FINDINGS

Map ID  
 Direction  
 Distance  
 Distance (ft.)Site

EDR ID Number  
 EPA ID Number

Database(s)

**TAMIAMI GAS (Continued)**

**U003741204**

Owner Id: 60903  
 Owner Name: TAMIAMI GAS STATIONS INC  
 Owner Address: 12970 SW 2ND ST  
 Owner Address 2: ATTN: HECTOR FLORES  
 Owner City,St,Zip: MIAMI, FL 33144  
 Owner Contact: HECTOR FLORES  
 Owner Phone: (305) 219-2504

Tank Info:

Tank Id: 1  
 Status: Removed  
 Status Date: 01-NOV-1991  
 Install Date: 01-MAY-1977  
 Substance: Unleaded gas  
 Content Description: Unleaded Gas  
 Gallons: 4000  
 Vessel Indicator: TANK  
 Tank Location: UNDERGROUND  
 DEP Contractor: No

Tank Id: 2  
 Status: Removed  
 Status Date: 01-NOV-1991  
 Install Date: 01-MAY-1977  
 Substance: Unleaded gas  
 Content Description: Unleaded Gas  
 Gallons: 6000  
 Vessel Indicator: TANK  
 Tank Location: UNDERGROUND  
 DEP Contractor: No

Tank Id: 3  
 Status: Removed  
 Status Date: 01-NOV-1991  
 Install Date: 01-MAY-1977  
 Substance: Leaded gas  
 Content Description: Leaded Gas  
 Gallons: 6000  
 Vessel Indicator: TANK  
 Tank Location: UNDERGROUND  
 DEP Contractor: No

Tank Id: 4  
 Status: Removed  
 Status Date: 01-NOV-1991  
 Install Date: 01-MAY-1977  
 Substance: Unleaded gas  
 Content Description: Unleaded Gas  
 Gallons: 8000  
 Vessel Indicator: TANK  
 Tank Location: UNDERGROUND  
 DEP Contractor: No

Tank Id: 5  
 Status: In service  
 Status Date: 01-NOV-1991  
 Install Date: 01-NOV-1991

MAP FINDINGS

Map ID  
 Direction  
 Distance  
 Distance (ft.)Site

EDR ID Number

Database(s) EPA ID Number

**TAMIAMI GAS (Continued)**

**U003741204**

Substance:	Unleaded gas
Content Description:	Unleaded Gas
Gallons:	10000
Vessel Indicator:	TANK
Tank Location:	UNDERGROUND
DEP Contractor:	No
<b>Construction:</b>	
Tank Id:	5
Construction Category:	Overfill/Spill
Construction Description:	Ball check valve
Tank Id:	5
Construction Category:	Primary Construction
Construction Description:	Fiberglass clad steel
Tank Id:	5
Construction Category:	Secondary Containment
Construction Description:	Double wall
Tank Id:	5
Construction Category:	Overfill/Spill
Construction Description:	Spill containment bucket
<b>Monitoring:</b>	
Tank ID:	5
Monitoring Description:	Monitor dbl wall pipe space
Tank ID:	5
Monitoring Description:	Automatic tank gauging - USTs
Tank ID:	5
Monitoring Description:	Monitor piping/liner space
<b>Piping:</b>	
Tank ID:	5
Piping Category:	Primary Construction
Piping Description:	Fiberglass
Tank ID:	5
Piping Category:	Secondary Containment
Piping Description:	Double wall
Tank ID:	5
Piping Category:	Miscellaneous Attributes
Piping Description:	Dispenser liners
Tank Id:	6
Status:	In service
Status Date:	01-NOV-1991
Install Date:	01-NOV-1991
Substance:	Unleaded gas
Content Description:	Unleaded Gas
Gallons:	10000
Vessel Indicator:	TANK
Tank Location:	UNDERGROUND

MAP FINDINGS

Map ID  
 Direction  
 Distance  
 Distance (ft.)Site

EDR ID Number  
 EPA ID Number

Database(s)

**TAMIAMI GAS (Continued)**

**U003741204**

DEP Contractor:	No
Construction:	
Tank Id:	6
Construction Category:	Overfill/Spill
Construction Description:	Ball check valve
Tank Id:	6
Construction Category:	Primary Construction
Construction Description:	Fiberglass clad steel
Tank Id:	6
Construction Category:	Secondary Containment
Construction Description:	Double wall
Tank Id:	6
Construction Category:	Overfill/Spill
Construction Description:	Spill containment bucket
Monitoring:	
Tank ID:	6
Monitoring Description:	Monitor dbl wall pipe space
Tank ID:	6
Monitoring Description:	Visual inspect dispenser liners
Tank ID:	6
Monitoring Description:	Automatic tank gauging - USTs
Tank ID:	6
Monitoring Description:	Monitor piping/liner space
Piping:	
Tank ID:	6
Piping Category:	Secondary Containment
Piping Description:	Double wall
Tank ID:	6
Piping Category:	Primary Construction
Piping Description:	Fiberglass
Tank ID:	6
Piping Category:	Miscellaneous Attributes
Piping Description:	Dispenser liners
Tank Id:	7
Status:	In service
Status Date:	01-NOV-1991
Install Date:	01-NOV-1991
Substance:	Unleaded gas
Content Description:	Unleaded Gas
Gallons:	10000
Vessel Indicator:	TANK
Tank Location:	UNDERGROUND
DEP Contractor:	No



MAP FINDINGS

Map ID  
 Direction  
 Distance  
 Distance (ft.)Site

EDR ID Number

Database(s) EPA ID Number

**TAMIAMI GAS (Continued)**

**U003741204**

Construction:

Tank Id:	7
Construction Category:	Overfill/Spill
Construction Description:	Ball check valve
Tank Id:	7
Construction Category:	Primary Construction
Construction Description:	Fiberglass clad steel
Tank Id:	7
Construction Category:	Secondary Containment
Construction Description:	Double wall
Tank Id:	7
Construction Category:	Overfill/Spill
Construction Description:	Spill containment bucket

Monitoring:

Tank ID:	7
Monitoring Description:	Monitor dbl wall pipe space
Tank ID:	7
Monitoring Description:	Visual inspect dispenser liners
Tank ID:	7
Monitoring Description:	Automatic tank gauging - USTs
Tank ID:	7
Monitoring Description:	Monitor piping/liner space

Piping:

Tank ID:	7
Piping Category:	Primary Construction
Piping Description:	Fiberglass
Tank ID:	7
Piping Category:	Secondary Containment
Piping Description:	Double wall
Tank ID:	7
Piping Category:	Miscellaneous Attributes
Piping Description:	Dispenser liners

Tank Id:	8
Status:	In service
Status Date:	01-NOV-1991
Install Date:	01-NOV-1991
Substance:	Unleaded gas
Content Description:	Unleaded Gas
Gallons:	10000
Vessel Indicator:	TANK
Tank Location:	UNDERGROUND
DEP Contractor:	No

Construction:

MAP FINDINGS

Map ID  
 Direction  
 Distance  
 Distance (ft.)Site

EDR ID Number

Database(s) EPA ID Number

**TAMIAMI GAS (Continued)**

**U003741204**

Tank Id:	8
Construction Category:	Overfill/Spill
Construction Description:	Ball check valve
Tank Id:	8
Construction Category:	Primary Construction
Construction Description:	Fiberglass clad steel
Tank Id:	8
Construction Category:	Secondary Containment
Construction Description:	Double wall
Tank Id:	8
Construction Category:	Overfill/Spill
Construction Description:	Spill containment bucket
Monitoring:	
Tank ID:	8
Monitoring Description:	Monitor dbl wall pipe space
Tank ID:	8
Monitoring Description:	Automatic tank gauging - USTs
Tank ID:	8
Monitoring Description:	Monitor piping/liner space
Piping:	
Tank ID:	8
Piping Category:	Miscellaneous Attributes
Piping Description:	Dispenser liners
Tank ID:	8
Piping Category:	Secondary Containment
Piping Description:	Double wall
Tank ID:	8
Piping Category:	Primary Construction
Piping Description:	Fiberglass

Click here for Florida Oculus:

DWM CONTAM:

Program Site Id:	8505315
Lat DD:	25
Lat MM:	45
Lat SS:	48.5473
Long DD:	80
Long MM:	18
Long SS:	0.3788
Office/ District:	PCLP13
Program Area:	Petroleum
Offsite Contamination:	U
Project Manager:	Not reported
Priority Score:	10

MAP FINDINGS

Map ID  
 Direction  
 Distance  
 Distance (ft.)Site

EDR ID Number  
 EPA ID Number

Database(s)

**TAMIAMI GAS (Continued)**

**U003741204**

Remediation Status: WAITING  
 Date Known Offsite: Not reported  
 Datum: HARN  
 Method: DPHO  
 Program Eligible: Yes  
 Ineligible: Not reported

**9**

**CHARLIES PAINT & BODY SHOP  
 7071 SW 13TH TER  
 MIAMI, FL 33144**

**UST U003741675  
 N/A**

UST:

Facility Id: 8628835  
 Facility Status: CLOSED  
 Type Description: Fuel user/Non-retail  
 Facility Phone: Not reported  
 Region: STATE  
 Positioning Method: Not reported  
 Lat/Long (dms): Not reported

Owner:

Owner Id: 3849  
 Owner Name: CHARLIES PAINT & BODY SHOP  
 Owner Address: 7071 SW 13TH TER  
 Owner Address 2: Not reported  
 Owner City,St,Zip: MIAMI, FL 33144  
 Owner Contact: Not reported  
 Owner Phone: (000) 000-0000

Tank Info:

Tank Id: 1  
 Status: Removed  
 Status Date: Not reported  
 Install Date: 01-JUL-1950  
 Substance: Leaded gas  
 Content Description: Leaded Gas  
 Gallons: 1000  
 Vessel Indicator: TANK  
 Tank Location: UNDERGROUND  
 DEP Contractor: No

[Click here for Florida Oculus:](#)

**9**

**CHARLES PAINT & BODY SHOP  
 7071 SW 13 TER  
 MIAMI, FL 33144**

**UST U003705258  
 N/A**

Miami-Dade Co. Tanks:

Facility ID: 0003667  
 Facility Code: Not reported  
 File Number: 9517  
 Shell Name: Not reported  
 Permitted: NO

MAP FINDINGS

Map ID  
 Direction  
 Distance  
 Distance (ft.)Site

EDR ID Number  
 EPA ID Number

Database(s)

9

**7007 SW 13TH TER  
 MIAMI, FL 33144**

EDR US Hist Auto Stat

1015605621  
 N/A

EDR Historical Auto Stations:

Name: ALONSO TRANSMISSION  
 Year: 1999  
 Address: 7007 SW 13TH TER

Name: ALONSO TRANSMISSION  
 Year: 2000  
 Address: 7007 SW 13TH TER

Name: ALONSO TRANSMISSION INC  
 Year: 2003  
 Address: 7007 SW 13TH TER

Name: ALONSO TRANSMISSION  
 Year: 2007  
 Address: 7007 SW 13TH TER

Name: ALONSO SERVICES TRANSMISSION  
 Year: 2008  
 Address: 7007 SW 13TH TER

Name: ALONSO TRANSMISSION  
 Year: 2009  
 Address: 7007 SW 13TH TER

Name: ALONSO TRANSMISSION  
 Year: 2010  
 Address: 7007 SW 13TH TER

9

**ALONSO TRANSMISSION, INC.  
 7007 SW 13 TER  
 MIAMI, FL 33144**

Miami-Dade IW  
 ENF

S103265965  
 N/A

Miami-Dade Co. IW5:

Region: DADE  
 Facility ID: IW5-0000612  
 Permitted: YES  
 Permit Status: Permit Issued  
 File Number: 574  
 Shell Name: BATO

Miami-Dade Co. ENF:

Region: DADE  
 Folio Num: 3040110380010  
 Enforcement Officer: VERRIF  
 Facility Type: Industrial Waste[5]  
 Facility Status: C  
 Status Date: 01/28/2008  
 Case Level: A

Region: DADE  
 Folio Num: 3040110380010  
 Enforcement Officer: Not reported  
 Facility Type: Industrial Waste[5]  
 Facility Status: C

MAP FINDINGS

Map ID  
 Direction  
 Distance  
 Distance (ft.)Site

EDR ID Number  
 EPA ID Number

Database(s)

**ALONSO TRANSMISSION, INC. (Continued)**

**S103265965**

Status Date: 01/07/2009  
 Case Level: A

9

**1340 SW 70TH AVE  
 MIAMI, FL 33144**

**EDR US Hist Auto Stat 1015210948  
 N/A**

EDR Historical Auto Stations:

Name: PRO AUTOMOTIVE INC  
 Year: 2005  
 Address: 1340 SW 70TH AVE

Name: PRO AUTOMOTIVE INC  
 Year: 2006  
 Address: 1340 SW 70TH AVE

Name: PRO AUTOMOTIVE INC  
 Year: 2007  
 Address: 1340 SW 70TH AVE

Name: PRO AUTOMOTIVE INC  
 Year: 2008  
 Address: 1340 SW 70TH AVE

Name: PRO AUTOMOTIVE INC  
 Year: 2009  
 Address: 1340 SW 70TH AVE

Name: PRO AUTOMOTIVE  
 Year: 2010  
 Address: 1340 SW 70TH AVE

Name: PRO AUTOMOTIVE INC  
 Year: 2011  
 Address: 1340 SW 70TH AVE

Name: PRO AUTOMOTIVE INC  
 Year: 2012  
 Address: 1340 SW 70TH AVE

9

**PRO-AUTOMOTIVE, INC.  
 1340 SW 70 AVE  
 MIAMI, FL 33144**

**Miami-Dade IW S103447318  
 N/A**

Miami-Dade Co. IW5:

Region: DADE  
 Facility ID: IW5-0002043  
 Permitted: YES  
 Permit Status: Permit Issued  
 File Number: 1893  
 Shell Name: ABTO

MAP FINDINGS

Map ID  
 Direction  
 Distance  
 Distance (ft.)Site

EDR ID Number  
 Database(s) EPA ID Number

**9 ROYAL AUTOBODY SHOP INC. Miami-Dade IW S104286994**  
**1340-B SW 70 AVE N/A**  
**MIAMI, FL 33144**

Miami-Dade Co. IW5:  
 Region: DADE  
 Facility ID: IW5-0002039  
 Permitted: YES  
 Permit Status: Facility no longer needs a permit or facility closed  
 File Number: 1889  
 Shell Name: BRTO

**9 1310 SW 70TH AVE EDR US Hist Auto Stat 1015204858**  
**MIAMI, FL 33144 N/A**

EDR Historical Auto Stations:

Name: BETANCOURT AUTO  
 Year: 1999  
 Address: 1310 SW 70TH AVE

Name: BETANCOURT AUTO  
 Year: 2000  
 Address: 1310 SW 70TH AVE

Name: R BETANCOURT AUTO  
 Year: 2004  
 Address: 1310 SW 70TH AVE

Name: R BETANCOURT AUTO  
 Year: 2005  
 Address: 1310 SW 70TH AVE

Name: BETANCOURT AUTO  
 Year: 2007  
 Address: 1310 SW 70TH AVE

Name: R BETANCOURT AUTO INC  
 Year: 2008  
 Address: 1310 SW 70TH AVE

Name: R BETANCOURT AUTO INC  
 Year: 2009  
 Address: 1310 SW 70TH AVE

Name: BETANCOURT AUTO  
 Year: 2010  
 Address: 1310 SW 70TH AVE

Name: R BETANCOURT AUTO  
 Year: 2011  
 Address: 1310 SW 70TH AVE

Name: R BETANCOURT AUTO  
 Year: 2012  
 Address: 1310 SW 70TH AVE

MAP FINDINGS

Map ID			EDR ID Number
Direction			
Distance			
Distance (ft.)	Site	Database(s)	EPA ID Number

<b>9</b>	<b>R. BETANCOURT AUTO</b> <b>1310-20 SW 70 AVE</b> <b>MIAMI, FL 33144</b>	Miami-Dade IW	S103447281 N/A
----------	---	---------------	-------------------

Miami-Dade Co. IW5:

Region:	DADE
Facility ID:	IW5-0001641
Permitted:	YES
Permit Status:	Permit Issued
File Number:	1524
Shell Name:	ABTO

<b>9</b>	<b>FREEWAY TOWING</b> <b>1301 SW 71ST AVE</b> <b>MIAMI, FL 33144</b>	RCRA-CESQG	1014467105 FLT070078829
----------	--	------------	----------------------------

RCRA-CESQG:

Date form received by agency: 05/25/2007

Facility name:	FREEWAY TOWING
Facility address:	1301 SW 71ST AVE MIAMI, FL 33144
EPA ID:	FLT070078829
Mailing address:	SW 71ST AVE MIAMI, FL 33144
Contact:	MARIO BLANCO
Contact address:	SW 71ST AVE MIAMI, FL 33144
Contact country:	US
Contact telephone:	3053733929
Contact email:	Not reported
EPA Region:	04
Classification:	Conditionally Exempt Small Quantity Generator
Description:	Handler: generates 100 kg or less of hazardous waste per calendar month, and accumulates 1000 kg or less of hazardous waste at any time; or generates 1 kg or less of acutely hazardous waste per calendar month, and accumulates at any time: 1 kg or less of acutely hazardous waste; or 100 kg or less of any residue or contaminated soil, waste or other debris resulting from the cleanup of a spill, into or on any land or water, of acutely hazardous waste; or generates 100 kg or less of any residue or contaminated soil, waste or other debris resulting from the cleanup of a spill, into or on any land or water, of acutely hazardous waste during any calendar month, and accumulates at any time: 1 kg or less of acutely hazardous waste; or 100 kg or less of any residue or contaminated soil, waste or other debris resulting from the cleanup of a spill, into or on any land or water, of acutely hazardous waste

Handler Activities Summary:

U.S. importer of hazardous waste:	No
Mixed waste (haz. and radioactive):	No
Recycler of hazardous waste:	No
Transporter of hazardous waste:	No
Treater, storer or disposer of HW:	No
Underground injection activity:	No
On-site burner exemption:	No
Furnace exemption:	No
Used oil fuel burner:	No
Used oil processor:	No
User oil refiner:	No

MAP FINDINGS

Map ID  
 Direction  
 Distance  
 Distance (ft.)Site

EDR ID Number  
 EPA ID Number

Database(s)

**FREEWAY TOWING (Continued)**

1014467105

Used oil fuel marketer to burner: No  
 Used oil Specification marketer: No  
 Used oil transfer facility: No  
 Used oil transporter: No

Violation Status: No violations found

9

**AFFORDABLE AUTO SALES OF MIAMI  
 1300 SW 70 AVE  
 MIAMI, FL 33145**

Miami-Dade IW

S105047174  
 N/A

Miami-Dade Co. IW5:

Region: DADE  
 Facility ID: IW5-0013864  
 Permitted: YES  
 Permit Status: Facility no longer needs a permit or facility closed  
 File Number: 18671  
 Shell Name: PEN

9

**7006 SW 13TH ST  
 MIAMI, FL 33144**

EDR US Hist Auto Stat

1015605593  
 N/A

EDR Historical Auto Stations:

Name: CHARLIES PAINT & BODY SHOP  
 Year: 1999  
 Address: 7006 SW 13TH ST

Name: CHARLIES PAINT & BODY SHOP  
 Year: 2000  
 Address: 7006 SW 13TH ST

Name: CHARLIES PAINT & BODY SHOP  
 Year: 2001  
 Address: 7006 SW 13TH ST

Name: CHARLIES PAINT & BODY SHOP  
 Year: 2002  
 Address: 7006 SW 13TH ST

Name: CHARLIES PAINT & BODY SHOP INC  
 Year: 2003  
 Address: 7006 SW 13TH ST

Name: CHARLIES PAINT & BODY SHOP INC  
 Year: 2004  
 Address: 7006 SW 13TH ST

Name: CHARLIES PAINT & BODY SHOP  
 Year: 2005  
 Address: 7006 SW 13TH ST

Name: CHARLIES PAINT & BODY SHOP  
 Year: 2008  
 Address: 7006 SW 13TH ST

Name: CHARLIES PAINT & BODY SHOP



MAP FINDINGS

Map ID  
 Direction  
 Distance  
 Distance (ft.)Site

EDR ID Number  
 EPA ID Number

Database(s)

(Continued)

1015605593

Year: 2009  
 Address: 7006 SW 13TH ST

Name: CHARLIES PAINT & BODY SHOP  
 Year: 2010  
 Address: 7006 SW 13TH ST

Name: CHARLIES PAINT & BODY SHOP  
 Year: 2011  
 Address: 7006 SW 13TH ST

Name: CHARLIES PAINT & BODY SHOP  
 Year: 2012  
 Address: 7006 SW 13TH ST

9

**CHARLIES PAINT & BODY  
 7006 SW 13TH ST  
 MIAMI, FL 33144**

**RCRA-SQG 1000364089  
 FLD982089286**

RCRA-SQG:

Date form received by agency: 11/23/1988  
 Facility name: CHARLIES PAINT & BODY  
 Facility address: 7006 SW 13TH ST  
 MIAMI, FL 331445407  
 EPA ID: FLD982089286  
 Mailing address: SW 13TH ST  
 MIAMI, FL 33144-5407  
 Contact: CARLOS M ARMAS  
 Contact address: SW 13TH ST  
 MIAMI, FL 33144-5407  
 Contact country: US  
 Contact telephone: 3052667880  
 Contact email: Not reported  
 EPA Region: 04  
 Classification: Small Small Quantity Generator  
 Description: Handler: generates more than 100 and less than 1000 kg of hazardous waste during any calendar month and accumulates less than 6000 kg of hazardous waste at any time; or generates 100 kg or less of hazardous waste during any calendar month, and accumulates more than 1000 kg of hazardous waste at any time

Owner/Operator Summary:

Owner/operator name: CARLOS ARMAS  
 Owner/operator address: 7006 SW 13TH ST  
 MIAMI, FL 33144  
 Owner/operator country: US  
 Owner/operator telephone: Not reported  
 Legal status: Private  
 Owner/Operator Type: Owner  
 Owner/Op start date: 10/18/1996  
 Owner/Op end date: Not reported

Owner/operator name: ARMAS CARLOS  
 Owner/operator address: 7006 SW 13TH ST  
 MIAMI, FL 33144  
 Owner/operator country: US  
 Owner/operator telephone: Not reported

MAP FINDINGS

Map ID  
 Direction  
 Distance  
 Distance (ft.)Site

EDR ID Number  
 EPA ID Number

Database(s)

**CHARLIES PAINT & BODY (Continued)**

**1000364089**

Legal status: Private  
 Owner/Operator Type: Owner  
 Owner/Op start date: 10/18/1996  
 Owner/Op end date: Not reported

**Handler Activities Summary:**

U.S. importer of hazardous waste: No  
 Mixed waste (haz. and radioactive): No  
 Recycler of hazardous waste: No  
 Transporter of hazardous waste: No  
 Treater, storer or disposer of HW: No  
 Underground injection activity: No  
 On-site burner exemption: No  
 Furnace exemption: No  
 Used oil fuel burner: No  
 Used oil processor: No  
 User oil refiner: No  
 Used oil fuel marketer to burner: No  
 Used oil Specification marketer: No  
 Used oil transfer facility: No  
 Used oil transporter: No

**Hazardous Waste Summary:**

Waste code: F003  
 Waste name: THE FOLLOWING SPENT NON-HALOGENATED SOLVENTS: XYLENE, ACETONE, ETHYL ACETATE, ETHYL BENZENE, ETHYL ETHER, METHYL ISOBUTYL KETONE, N-BUTYL ALCOHOL, CYCLOHEXANONE, AND METHANOL; ALL SPENT SOLVENT MIXTURES/BLENDS CONTAINING, BEFORE USE, ONLY THE ABOVE SPENT NON-HALOGENATED SOLVENTS; AND ALL SPENT SOLVENT MIXTURES/BLENDS CONTAINING, BEFORE USE, ONE OR MORE OF THE ABOVE NON-HALOGENATED SOLVENTS, AND, A TOTAL OF TEN PERCENT OR MORE (BY VOLUME) OF ONE OR MORE OF THOSE SOLVENTS LISTED IN F001, F002, F004, AND F005, AND STILL BOTTOMS FROM THE RECOVERY OF THESE SPENT SOLVENTS AND SPENT SOLVENT MIXTURES.

Waste code: F005  
 Waste name: THE FOLLOWING SPENT NON-HALOGENATED SOLVENTS: TOLUENE, METHYL ETHYL KETONE, CARBON DISULFIDE, ISOBUTANOL, PYRIDINE, BENZENE, 2-ETHOXYETHANOL, AND 2-NITROPROPANE; ALL SPENT SOLVENT MIXTURES/BLENDS CONTAINING, BEFORE USE, A TOTAL OF TEN PERCENT OR MORE (BY VOLUME) OF ONE OR MORE OF THE ABOVE NON-HALOGENATED SOLVENTS OR THOSE SOLVENTS LISTED IN F001, F002, OR F004; AND STILL BOTTOMS FROM THE RECOVERY OF THESE SPENT SOLVENTS AND SPENT SOLVENT MIXTURES.

Violation Status: No violations found

9

**GABLES CAR CARE CENTER INC**  
**7000 SW 13 ST**  
**MIAMI, FL 33144**

**Miami-Dade IW S104287892**  
**N/A**

Miami-Dade Co. IW5:

Region: DADE  
 Facility ID: IW5-0001638  
 Permitted: YES  
 Permit Status: Facility no longer needs a permit or facility closed  
 File Number: 1521  
 Shell Name: ABTO

MAP FINDINGS

Map ID  
 Direction  
 Distance  
 Distance (ft.)Site

EDR ID Number  
 Database(s)  
 EPA ID Number

**9 CHARLIE'S PAINT & BODY, INC. Miami-Dade IW S105175254**  
**7002-10 SW 13 ST ENF N/A**  
**MIAMI, FL 33144 Miami-Dade Co. AP**

Miami-Dade Co. IW5:

Region: DADE  
 Facility ID: IW5-0001253  
 Permitted: YES  
 Permit Status: Permit Issued  
 File Number: 1164  
 Shell Name: BPTO

Miami-Dade Co. ENF:

Region: DADE  
 Folio Num: 3040110360020  
 Enforcement Officer: Not reported  
 Facility Type: Industrial Waste[5]  
 Facility Status: C  
 Status Date: 02/05/2014  
 Case Level: T

Miami-Dade Co. AP:

Region: DADE  
 Facility ID: AP-0001364  
 Permitted: YES  
 Facility Number: 1164  
 Facility Code: 5  
 Shell Name: GEN

**9 ERWIN CHEMICAL LABORATORY Miami-Dade IW S103833264**  
**7019 SW 13 ST SUITE 200 N/A**  
**MIAMI, FL 33144**

Miami-Dade Co. IW2-4:

Region: DADE  
 Facility ID: IW-0000182  
 Permitted: YES  
 Permit Status: Facility no longer needs a permit or facility closed  
 File Number: 10069  
 Shell Name: GEN SHELL

Miami-Dade Co. IW5:

Region: DADE  
 Facility ID: IW5-0010294  
 Permitted: YES  
 Permit Status: Facility no longer needs a permit or facility closed  
 File Number: 10069  
 Shell Name: CETO

MAP FINDINGS

Map ID  
 Direction  
 Distance  
 Distance (ft.)Site  
 Database(s)  
 EPA ID Number  
 EDR ID Number

**9 SPECTROANALYTICA, INC. Miami-Dade IW S104289890**  
**7019 SW 13 ST 1ST FLOOR N/A**  
**MIAMI, FL 33144**

Miami-Dade Co. IW5:  
 Region: DADE  
 Facility ID: IW5-0009063  
 Permitted: YES  
 Permit Status: Facility no longer needs a permit or facility closed  
 File Number: 13592  
 Shell Name: TBTO

**9 EUROCAR PAINT & BODY RCRA-SQG 1000185153**  
**1280-SW-70 AV FLD982161119**  
**MIAMI, FL 33144**

RCRA-SQG:  
 Date form received by agency: 03/28/1988  
 Facility name: EUROCAR PAINT & BODY  
 Facility address: 1280-SW-70 AV  
 MIAMI, FL 33144  
 EPA ID: FLD982161119  
 Mailing address: SW 70 AV  
 MIAMI, FL 33144  
 Contact: LUIS E ROSSI  
 Contact address: SW 70 AV  
 MIAMI, FL 33144  
 Contact country: US  
 Contact telephone: 3052640810  
 Contact email: Not reported  
 EPA Region: 04  
 Classification: Small Small Quantity Generator  
 Description: Handler: generates more than 100 and less than 1000 kg of hazardous waste during any calendar month and accumulates less than 6000 kg of hazardous waste at any time; or generates 100 kg or less of hazardous waste during any calendar month, and accumulates more than 1000 kg of hazardous waste at any time

Owner/Operator Summary:  
 Owner/operator name: LUIS ROSSI  
 Owner/operator address: 1280 SW 70 AV  
 MIAMI, FL 33144  
 Owner/operator country: US  
 Owner/operator telephone: Not reported  
 Legal status: Private  
 Owner/Operator Type: Owner  
 Owner/Op start date: 10/18/1996  
 Owner/Op end date: Not reported  
 Owner/operator name: ROSSI LUIS  
 Owner/operator address: 1280 SW 70 AV  
 MIAMI, FL 33144  
 Owner/operator country: US  
 Owner/operator telephone: Not reported  
 Legal status: Private  
 Owner/Operator Type: Owner  
 Owner/Op start date: 10/18/1996  
 Owner/Op end date: Not reported

MAP FINDINGS

Map ID  
 Direction  
 Distance  
 Distance (ft.)Site

EDR ID Number  
 EPA ID Number

Database(s)

**EUROCAR PAINT & BODY (Continued)**

**1000185153**

Handler Activities Summary:

U.S. importer of hazardous waste: No  
 Mixed waste (haz. and radioactive): No  
 Recycler of hazardous waste: No  
 Transporter of hazardous waste: No  
 Treater, storer or disposer of HW: No  
 Underground injection activity: No  
 On-site burner exemption: No  
 Furnace exemption: No  
 Used oil fuel burner: No  
 Used oil processor: No  
 User oil refiner: No  
 Used oil fuel marketer to burner: No  
 Used oil Specification marketer: No  
 Used oil transfer facility: No  
 Used oil transporter: No

Hazardous Waste Summary:

Waste code: D001  
 Waste name: IGNITABLE HAZARDOUS WASTES ARE THOSE WASTES WHICH HAVE A FLASHPOINT OF LESS THAN 140 DEGREES FAHRENHEIT AS DETERMINED BY A PENSKEY-MARTENS CLOSED CUP FLASH POINT TESTER. ANOTHER METHOD OF DETERMINING THE FLASH POINT OF A WASTE IS TO REVIEW THE MATERIAL SAFETY DATA SHEET, WHICH CAN BE OBTAINED FROM THE MANUFACTURER OR DISTRIBUTOR OF THE MATERIAL. LACQUER THINNER IS AN EXAMPLE OF A COMMONLY USED SOLVENT WHICH WOULD BE CONSIDERED AS IGNITABLE HAZARDOUS WASTE.

Violation Status: No violations found

9

EDR US Hist Auto Stat 1015197805  
 N/A

**1280 SW 70TH AVE  
 MIAMI, FL 33144**

EDR Historical Auto Stations:

Name: LANDERS EUROCAR PAINT & BODY SHOP INCORPORATED  
 Year: 1999  
 Address: 1280 SW 70TH AVE

Name: LANDERS EUROCAR PAINT & BODY SHOP INCORPORATED  
 Year: 2000  
 Address: 1280 SW 70TH AVE

Name: LANDERS EUROCAR ENTERPRISES INC  
 Year: 2001  
 Address: 1280 SW 70TH AVE

Name: LANDERS EUROCAR ENTERPRISES INC  
 Year: 2002  
 Address: 1280 SW 70TH AVE

Name: LANDERS EUROCAR ENTERPRISE  
 Year: 2003  
 Address: 1280 SW 70TH AVE

Name: LANDERS EUROCAR ENTERPRISES INC  
 Year: 2004  
 Address: 1280 SW 70TH AVE

MAP FINDINGS

Map ID  
 Direction  
 Distance  
 Distance (ft.)Site

EDR ID Number

Database(s) EPA ID Number

**(Continued)**

**1015197805**

Name:	LANDERS EUROCAR ENTERPRISES
Year:	2005
Address:	1280 SW 70TH AVE
Name:	LANDERS EUROCAR ENTERPRISES INC
Year:	2006
Address:	1280 SW 70TH AVE
Name:	LANDERS EUROCAR ENTERPRISES INC
Year:	2007
Address:	1280 SW 70TH AVE
Name:	LANDERS EUROCAR ENTERPRISES INC
Year:	2008
Address:	1280 SW 70TH AVE
Name:	LANDERS EUROCAR ENTERPRISES INC
Year:	2009
Address:	1280 SW 70TH AVE
Name:	EUROCAR PAINT & BODY SHOP INC
Year:	2010
Address:	1280 SW 70TH AVE
Name:	LANDERS EUROCAR PAINT & BODY SHOP I
Year:	2011
Address:	1280 SW 70TH AVE
Name:	LANDERS EUROCAR PAINT & BODY SHOP I
Year:	2012
Address:	1280 SW 70TH AVE

**9**

**LANDERS EUROCAR ENTERPRISE  
 1280 SW 70 AVE  
 MIAMI, FL 33144**

**Miami-Dade IW S103428306  
 Miami-Dade Co. AP N/A**

Miami-Dade Co. IW5:

Region:	DADE
Facility ID:	IW5-0004543
Permitted:	YES
Permit Status:	Permit Issued
File Number:	4203
Shell Name:	BPTO

Miami-Dade Co. AP:

Region:	DADE
Facility ID:	AP-0000680
Permitted:	YES
Facility Number:	4203
Facility Code:	5
Shell Name:	GEN

MAP FINDINGS

Map ID  
 Direction  
 Distance  
 Distance (ft.)Site

EDR ID Number  
 Database(s) EPA ID Number

**9** **1240 SW 70TH AVE** **EDR US Hist Auto Stat** **1015191097**  
**MIAMI, FL 33144** **N/A**

EDR Historical Auto Stations:

Name: TWINS CAR CARE INC  
 Year: 2005  
 Address: 1240 SW 70TH AVE

Name: TWINS CAR CARE INC  
 Year: 2007  
 Address: 1240 SW 70TH AVE

Name: TWINS CAR CARE INC  
 Year: 2008  
 Address: 1240 SW 70TH AVE

Name: TWINS CAR CARE INC  
 Year: 2009  
 Address: 1240 SW 70TH AVE

Name: TWINS CAR CARE INC  
 Year: 2010  
 Address: 1240 SW 70TH AVE

Name: TWINS CAR CARE INC  
 Year: 2011  
 Address: 1240 SW 70TH AVE

Name: TWINS CAR CARE INC  
 Year: 2012  
 Address: 1240 SW 70TH AVE

**9** **TWINS CAR CARE, INC.** **Miami-Dade IW** **S103447165**  
**1240 SW 70 AVE** **N/A**  
**MIAMI, FL 33144**

Miami-Dade Co. IW5:

Region: DADE  
 Facility ID: IW5-0000747  
 Permitted: YES  
 Permit Status: NOV Issued  
 File Number: 696  
 Shell Name: AATO

**9** **BLANCO TOWING, INC. D/B/A FREEWAY TOWING** **Miami-Dade Co. HWS** **S109006180**  
**MIAMI DADE (County), FL** **N/A**

Miami-Dade Co. HWS:

Region: DADE  
 Permit Section: HWR  
 File Number: 23536  
 Property Tax Folio #: 3040110080890  
 Phase Type: N  
 Facility ID: 633  
 Task Name: BLANCO TOWING, INC. D/B/A FREEWAY TOWING  
 Phase: 1

MAP FINDINGS

Map ID  
 Direction  
 Distance  
 Distance (ft.)Site

EDR ID Number  
 EPA ID Number

Database(s)

**BLANCO TOWING, INC. D/B/A FREEWAY TOWING (Continued)**

**S109006180**

DEP Number: Not reported  
 State Class: Not reported  
 Eligibility: Not reported  
 State Rank: 0  
 Phase Description: PENDING ENVIRONMENTAL ASSESSMENT ACTIVITIES  
 Phase Type Description: SITES THAT HAVE DOCUMENTED ONLY ON-SITE CONTAMINATION  
 COI Name: Not reported  
 COI Travel Time: Not reported  
 X Coordinate: 883490.6  
 Y Coordinate: 518625.9

9

**KAY MARINE SUPPLY  
 1200 SW 70 AVE  
 MIAMI, FL 33144**

**Miami-Dade IW  
 ENF**

**S104285610  
 N/A**

Miami-Dade Co. IW5:

Region: DADE  
 Facility ID: IW5-0000797  
 Permitted: YES  
 Permit Status: Facility no longer needs a permit or facility closed  
 File Number: 743  
 Shell Name: KDTO

Miami-Dade Co. ENF:

Region: DADE  
 Folio Num: 3040110080840  
 Enforcement Officer: MACCAB  
 Facility Type: Site Assessment Required  
 Facility Status: C  
 Status Date: 01/09/1998  
 Case Level: A

9

**CHARLIE'S AUTO PARTS  
 7070 SW 12 ST  
 MIAMI, FL 33144**

**Miami-Dade IW  
 ENF  
 Miami-Dade Co. AP**

**S108831793  
 N/A**

Miami-Dade Co. IW5:

Region: DADE  
 Facility ID: IW5-0000599  
 Permitted: YES  
 Permit Status: Facility no longer needs a permit or facility closed  
 File Number: 561  
 Shell Name: HPTO

Miami-Dade Co. ENF:

Region: DADE  
 Folio Num: 3040110080880  
 Enforcement Officer: VERRIF  
 Facility Type: Industrial Waste[5]  
 Facility Status: C  
 Status Date: 05/24/2004  
 Case Level: A

Miami-Dade Co. AP:

Region: DADE



MAP FINDINGS

Map ID  
 Direction  
 Distance  
 Distance (ft.)Site

EDR ID Number  
 EPA ID Number

Database(s)

**CHARLIE'S AUTO PARTS (Continued)**

**S108831793**

Facility ID: AP-0000839  
 Permitted: YES  
 Facility Number: 561  
 Facility Code: 7  
 Shell Name: GEN

9

**ERWIN CHEMICAL LABORATORY  
 7030 SW 12 ST  
 MIAMI, FL 33144**

**Miami-Dade IW  
 ENF**

**S103833271  
 N/A**

Miami-Dade Co. IW5:

Region: DADE  
 Facility ID: IW5-0009020  
 Permitted: YES  
 Permit Status: Facility no longer needs a permit or facility closed  
 File Number: 13529  
 Shell Name: HATO

Miami-Dade Co. ENF:

Region: DADE  
 Folio Num: 3040110080860  
 Enforcement Officer: POWERF  
 Facility Type: Industrial Waste[5]  
 Facility Status: C  
 Status Date: 03/05/1996  
 Case Level: T

9

**TRACY BAKERY  
 6940 SW 12 ST  
 MIAMI, FL 33144**

**Miami-Dade IW  
 ENF**

**S104287394  
 N/A**

Miami-Dade Co. IW5:

Region: DADE  
 Facility ID: IW5-0002364  
 Permitted: YES  
 Permit Status: Facility no longer needs a permit or facility closed  
 File Number: 2188  
 Shell Name: SPEC

9

**1155 SW 67TH AVE  
 MIAMI, FL 33144**

**EDR US Hist Auto Stat**

**1009055941  
 N/A**

EDR Historical Auto Stations:

Name: STUS GULF SERVICE STATION  
 Year: 1954  
 Type: GASOLINE STATIONS

Name: STUS GULF SERVICE STATION  
 Year: 1954  
 Type: GASOLINE STATIONS

Name: ATLANTIC AUTOMOTIVE PNT & SPLY  
 Year: 2002

MAP FINDINGS

Map ID  
 Direction  
 Distance  
 Distance (ft.)Site

EDR ID Number  
 EPA ID Number

Database(s)

**(Continued)**

**1009055941**

Address: 1155 SW 67TH AVE

Name: OSCAR PAINT & BODY INC  
 Year: 2003  
 Address: 1155 SW 67TH AVE

Name: OSCAR PAINT & BODY INC  
 Year: 2004  
 Address: 1155 SW 67TH AVE

Name: OSCAR PAINT AND BODY INC  
 Year: 2005  
 Address: 1155 SW 67TH AVE

Name: OSCAR PAINT & BODY INC  
 Year: 2006  
 Address: 1155 SW 67TH AVE

Name: OSCAR PAINT & BODY INC  
 Year: 2007  
 Address: 1155 SW 67TH AVE

Name: OSCAR PAINT & BODY INC  
 Year: 2008  
 Address: 1155 SW 67TH AVE

Name: OSCAR PAINT & BODY INC  
 Year: 2009  
 Address: 1155 SW 67TH AVE

9

**BELLSOUTH MIAMFLWM M2403  
 1155 SW 67TH AVE  
 MIAMI, FL**

**RCRA-CESQG 1004682412  
 FINDS FL0000071019**

**RCRA-CESQG:**

Date form received by agency: 09/27/2007  
 Facility name: BELLSOUTH MIAMFLWM M2403  
 Facility address: 1155 SW 67TH AVE  
 MIAMI, FL 331444715  
 EPA ID: FL0000071019  
 Mailing address: RED TOP RD  
 MACCLENNY, FL 32063-5725  
 Contact: RAY GARAY  
 Contact address: W 69TH ST  
 HIALEAH, FL 33014-4565  
 Contact country: US  
 Contact telephone: 3058268731  
 Contact email: Not reported  
 EPA Region: 04  
 Classification: Conditionally Exempt Small Quantity Generator  
 Description: Handler: generates 100 kg or less of hazardous waste per calendar month, and accumulates 1000 kg or less of hazardous waste at any time; or generates 1 kg or less of acutely hazardous waste per calendar month, and accumulates at any time: 1 kg or less of acutely hazardous waste; or 100 kg or less of any residue or contaminated soil, waste or other debris resulting from the cleanup of a spill, into or on any land or water, of acutely hazardous waste; or generates 100 kg or less of any residue or contaminated soil, waste or other debris resulting

MAP FINDINGS

Map ID  
 Direction  
 Distance  
 Distance (ft.)Site

EDR ID Number  
 EPA ID Number

Database(s)

**BELLSOUTH MIAMFLWM M2403 (Continued)**

**1004682412**

from the cleanup of a spill, into or on any land or water, of acutely hazardous waste during any calendar month, and accumulates at any time: 1 kg or less of acutely hazardous waste; or 100 kg or less of any residue or contaminated soil, waste or other debris resulting from the cleanup of a spill, into or on any land or water, of acutely hazardous waste

Owner/Operator Summary:

Owner/operator name: BELLSOUTH TELECOMMUNICATIONS  
 Owner/operator address: 675 W PEACHTREE ST NE  
 ATLANTA, GA 30375  
 Owner/operator country: US  
 Owner/operator telephone: Not reported  
 Legal status: Private  
 Owner/Operator Type: Owner  
 Owner/Op start date: 05/31/2001  
 Owner/Op end date: Not reported

Owner/operator name: BELLSOUTH TELECOMMUNICATIONS  
 Owner/operator address: 1155 SW 67TH AVE  
 MIAMI, FL 33144  
 Owner/operator country: US  
 Owner/operator telephone: 3058268731  
 Legal status: Private  
 Owner/Operator Type: Operator  
 Owner/Op start date: 09/26/2007  
 Owner/Op end date: Not reported

Owner/operator name: BELLSOUTH TELECOMMUNICATIONS  
 Owner/operator address: 1155 SW 67TH AVE  
 MIAMI, FL 33144  
 Owner/operator country: US  
 Owner/operator telephone: 3058268731  
 Legal status: Private  
 Owner/Operator Type: Operator  
 Owner/Op start date: 09/26/2007  
 Owner/Op end date: Not reported

Handler Activities Summary:

U.S. importer of hazardous waste: No  
 Mixed waste (haz. and radioactive): No  
 Recycler of hazardous waste: No  
 Transporter of hazardous waste: No  
 Treater, storer or disposer of HW: No  
 Underground injection activity: No  
 On-site burner exemption: No  
 Furnace exemption: No  
 Used oil fuel burner: No  
 Used oil processor: No  
 User oil refiner: No  
 Used oil fuel marketer to burner: No  
 Used oil Specification marketer: No  
 Used oil transfer facility: No  
 Used oil transporter: No

MAP FINDINGS

Map ID  
 Direction  
 Distance  
 Distance (ft.)Site

EDR ID Number

Database(s) EPA ID Number

**BELLSOUTH MIAMFLWM M2403 (Continued)**

**1004682412**

Hazardous Waste Summary:

Waste code: D001  
 Waste name: IGNITABLE HAZARDOUS WASTES ARE THOSE WASTES WHICH HAVE A FLASHPOINT OF LESS THAN 140 DEGREES FAHRENHEIT AS DETERMINED BY A PENSKEY-MARTENS CLOSED CUP FLASH POINT TESTER. ANOTHER METHOD OF DETERMINING THE FLASH POINT OF A WASTE IS TO REVIEW THE MATERIAL SAFETY DATA SHEET, WHICH CAN BE OBTAINED FROM THE MANUFACTURER OR DISTRIBUTOR OF THE MATERIAL. LACQUER THINNER IS AN EXAMPLE OF A COMMONLY USED SOLVENT WHICH WOULD BE CONSIDERED AS IGNITABLE HAZARDOUS WASTE.

Waste code: D002  
 Waste name: A WASTE WHICH HAS A PH OF LESS THAN 2 OR GREATER THAN 12.5 IS CONSIDERED TO BE A CORROSIVE HAZARDOUS WASTE. SODIUM HYDROXIDE, A CAUSTIC SOLUTION WITH A HIGH PH, IS OFTEN USED BY INDUSTRIES TO CLEAN OR DEGREASE PARTS. HYDROCHLORIC ACID, A SOLUTION WITH A LOW PH, IS USED BY MANY INDUSTRIES TO CLEAN METAL PARTS PRIOR TO PAINTING. WHEN THESE CAUSTIC OR ACID SOLUTIONS BECOME CONTAMINATED AND MUST BE DISPOSED, THE WASTE WOULD BE A CORROSIVE HAZARDOUS WASTE.

Waste code: D006  
 Waste name: CADMIUM

Waste code: D008  
 Waste name: LEAD

Waste code: D009  
 Waste name: MERCURY

Violation Status: No violations found

FINDS:

Registry ID: 110032985526

Environmental Interest/Information System

RCRAInfo is a national information system that supports the Resource Conservation and Recovery Act (RCRA) program through the tracking of events and activities related to facilities that generate, transport, and treat, store, or dispose of hazardous waste. RCRAInfo allows RCRA program staff to track the notification, permit, compliance, and corrective action activities required under RCRA.

Florida Environmental System Today Application (FIESTA) Data Maintenance (FDM) system maintains entity, environmental interest and affiliation data for the State of Florida.

9

**BELLSOUTH TEL INC #M2403  
 1155 SW 67TH AVE W  
 MIAMI, FL 33144**

**UST U003741470  
 AST N/A**

UST:

Facility Id: 8734412  
 Facility Status: OPEN  
 Type Description: Fuel user/Non-retail  
 Facility Phone: (305) 826-8731  
 Region: STATE  
 Positioning Method: DMAP

MAP FINDINGS

Map ID  
 Direction  
 Distance  
 Distance (ft.)Site

EDR ID Number  
 EPA ID Number

Database(s)

**BELLSOUTH TEL INC #M2403 (Continued)**

**U003741470**

Lat/Long (dms): 25 45 33 / 80 45 33  
 Owner:  
 Owner Id: 26036  
 Owner Name: BELLSOUTH TELECOMMUNICATIONS INC  
 Owner Address: 308 S AKARD ST #1700  
 Owner Address 2: ATTN: SOUTHEAST REGION TNK MGR  
 Owner City,St,Zip: DALLAS, TX 75202  
 Owner Contact: TAMEKA JACKSON-EH & S (SE REGION TK MGR)  
 Owner Phone: (800) 566-9347

Tank Info:  
 Tank Id: 1  
 Status: Removed  
 Status Date: 01-FEB-1994  
 Install Date: 01-JAN-1970  
 Substance: Diesel-emergen generator  
 Content Description: Emerg Generator Diesel  
 Gallons: 5000  
 Vessel Indicator: TANK  
 Tank Location: UNDERGROUND  
 DEP Contractor: No

Click here for Florida Oculus:

AST:  
 Facility ID: 8734412  
 Facility Status: OPEN  
 Type Description: Fuel user/Non-retail  
 Facility Phone: (305) 826-8731  
 DEP Contractor Own: No  
 Region: STATE  
 Positioning Method: DMAP  
 Lat/Long (dms): 25 45 33 / 80 45 33

Owner:  
 Owner Id: 26036  
 Owner Name: BELLSOUTH TELECOMMUNICATIONS INC  
 Owner Address: 308 S AKARD ST #1700  
 Owner Address 2: ATTN: SOUTHEAST REGION TNK MGR  
 Owner City,St,Zip: DALLAS, TX 75202  
 Owner Contact: TAMEKA JACKSON-EH & S (SE REGION TK MGR)  
 Owner Phone: (800) 566-9347

Tank Id: 2  
 Status: In service  
 Status Date: In service  
 Install Date: 01-FEB-1994  
 Substance: Diesel-emergen generator  
 Content Description: Emerg Generator Diesel  
 Gallons: 3000  
 Tank Location: ABOVEGROUND

Construction:  
 Tank Id: 2

MAP FINDINGS

Map ID  
 Direction  
 Distance  
 Distance (ft.)Site

EDR ID Number

Database(s) EPA ID Number

**BELLSOUTH TEL INC #M2403 (Continued)**

**U003741470**

Construction Category:	Overflow/Spill
Construction Description:	Ball check valve
Tank Id:	2
Construction Category:	Primary Construction
Construction Description:	Steel
Tank Id:	2
Construction Category:	Secondary Containment
Construction Description:	Double wall
Tank Id:	2
Construction Category:	Overflow/Spill
Construction Description:	Spill containment bucket
Tank Id:	2
Construction Category:	Overflow/Spill
Construction Description:	Tight fill
Tank Id:	2
Construction Category:	Primary Construction
Construction Description:	Concrete
Monitoring:	
Tank ID:	2
Monitoring Description:	Monitor dbl wall tank space
Tank ID:	2
Monitoring Description:	Automatic tank gauging - USTs
Tank ID:	2
Monitoring Description:	Monitor dbl wall pipe space
Piping:	
Tank ID:	2
Piping Category:	Primary Construction
Piping Description:	Steel/galvanized metal
Tank ID:	2
Piping Category:	Miscellaneous Attributes
Piping Description:	Abv, no soil contact
Tank ID:	2
Piping Category:	Miscellaneous Attributes
Piping Description:	Suction piping system
Tank ID:	2
Piping Category:	Secondary Containment
Piping Description:	Double wall

Click here for Florida Oculus:

MAP FINDINGS

Map ID  
 Direction  
 Distance  
 Distance (ft.)Site

EDR ID Number

Database(s) EPA ID Number

**9 BELL SOUTH - WEST MIAMI ESS - ME172  
 1155 SOUTHWEST 67 AVENUE  
 MIAMI, FL 33144**

**Miami-Dade IW S107714838  
 ENF N/A  
 TIER 2**

Miami-Dade Co. IW5:

Region: DADE  
 Facility ID: IW5-0008147  
 Permitted: YES  
 Permit Status: Facility no longer needs a permit or facility closed  
 File Number: 7848  
 Shell Name: MWTO

Miami-Dade Co. ENF:

Region: DADE  
 Folio Num: 1540120440200  
 Enforcement Officer: ADISAT  
 Facility Type: Stationary Air Source  
 Facility Status: C  
 Status Date: 09/01/1989  
 Case Level: A

TIER 2:

Year: 2011  
 Facility Id: 3991474  
 Active Date: Not reported  
 Inactive Date: Not reported  
 Sale Pending: Not reported  
 Original Date: Not reported  
 PLOT Source: Not reported  
 Latitude: 25.835750  
 Longitude: -80.215900  
 LEPC District: Not reported  
 Counties: Not reported  
 SERC: Not reported  
 Program Level: Not reported  
 PRIME: Not reported  
 SIC Code: Not reported  
 SIC Code 2: Not reported  
 NAICS Code: Not reported  
 Last Modified Date: 11/12/2012  
 First Submit Date: 11/09/2012  
 Data Submitted By: Florida Division of Emergency Management  
 Company Name: BELL SOUTH TELECOMMUNICATIONS  
 Comments: Not reported

Contact:

Contact ID: Not reported  
 Year: 2011  
 Facility Id: 3991474  
 Contact Type: Additional Contact  
 Contact Name: Sara Buford  
 Contact Title: Not reported  
 Contact Phone: 904-614-5041  
 Contact 24Hr Phone: Not reported  
 Contact Telephone 2: Not reported  
 Contact Telephone 3: Not reported  
 Contact Telephone 4: Not reported  
 Contact Telephone 5: Not reported

MAP FINDINGS

Map ID  
 Direction  
 Distance  
 Distance (ft.)Site

EDR ID Number  
 EPA ID Number

Database(s)

**BELLSOUTH - WEST MIAMI ESS - ME172 (Continued)**

**S107714838**

Contact Telephone 6:	Not reported
Contact Email:	Not reported
Contact ID:	Not reported
Year:	2011
Facility Id:	3991474
Contact Type:	Tier II Emergency 24 Hour Contact
Contact Name:	EH&S HOTLINE 24 HOUR EH&S HOTLINE
Contact Title:	Not reported
Contact Phone:	1-800-566-9347
Contact 24Hr Phone:	Not reported
Contact Telephone 2:	Not reported
Contact Telephone 3:	Not reported
Contact Telephone 4:	Not reported
Contact Telephone 5:	Not reported
Contact Telephone 6:	Not reported
Contact Email:	Not reported
Contact ID:	Not reported
Year:	2011
Facility Id:	3991474
Contact Type:	Tier II Emergency Contact
Contact Name:	LUIS LARRAZABAL
Contact Title:	Not reported
Contact Phone:	305-260-8386
Contact 24Hr Phone:	Not reported
Contact Telephone 2:	Not reported
Contact Telephone 3:	Not reported
Contact Telephone 4:	Not reported
Contact Telephone 5:	Not reported
Contact Telephone 6:	Not reported
Contact Email:	Not reported
Contact ID:	Not reported
Year:	2011
Facility Id:	3991474
Contact Type:	Tier II Secondary Contact
Contact Name:	LUIS LARRAZABAL
Contact Title:	Not reported
Contact Phone:	305-260-8386
Contact 24Hr Phone:	Not reported
Contact Telephone 2:	Not reported
Contact Telephone 3:	Not reported
Contact Telephone 4:	Not reported
Contact Telephone 5:	Not reported
Contact Telephone 6:	Not reported
Contact Email:	Not reported
Year:	2010
Facility Id:	Not reported
Active Date:	Not reported
Inactive Date:	Not reported
Sale Pending:	Not reported
Original Date:	Not reported



MAP FINDINGS

Map ID  
 Direction  
 Distance  
 Distance (ft.)Site

EDR ID Number

Database(s) EPA ID Number

**BELLSOUTH - WEST MIAMI ESS - ME172 (Continued)**

**S107714838**

PLOT Source: Not reported  
 Latitude: 25.83575  
 Longitude: -80.22  
 LEPC District: Not reported  
 Counties: Not reported  
 SERC: Not reported  
 Program Level: Not reported  
 PRIME: Not reported  
 SIC Code: Not reported  
 SIC Code 2: Not reported  
 NAICS Code: Not reported  
 Last Modified Date: Not reported  
 First Submit Date: Not reported  
 Data Submitted By: Not reported  
 Company Name: Not reported  
 Comments: Not reported

Chemical Code: 7439921  
 Chemical Name: Lead  
 Chemical State: SOLID  
 Location Name: Entire Facility  
 Container Code: R  
 Pressure Code: 1  
 Temperature Code: 4  
 Average Quantity: 57720  
 Maximum Quantity: 57720  
 Days On Site: 365

Year: 2010  
 Facility Id: Not reported  
 Active Date: Not reported  
 Inactive Date: Not reported  
 Sale Pending: Not reported  
 Original Date: Not reported  
 PLOT Source: Not reported  
 Latitude: 25.83575  
 Longitude: -80.22  
 LEPC District: Not reported  
 Counties: Not reported  
 SERC: Not reported  
 Program Level: Not reported  
 PRIME: Not reported  
 SIC Code: Not reported  
 SIC Code 2: Not reported  
 NAICS Code: Not reported  
 Last Modified Date: Not reported  
 First Submit Date: Not reported  
 Data Submitted By: Not reported  
 Company Name: Not reported  
 Comments: Not reported

Chemical Code: 68476346  
 Chemical Name: Diesel Fuel Oil (low sulfur)  
 Chemical State: LIQUID  
 Location Name: Entire Facility  
 Container Code: A

MAP FINDINGS

Map ID  
 Direction  
 Distance  
 Distance (ft.)Site

EDR ID Number

Database(s) EPA ID Number

**BELLSOUTH - WEST MIAMI ESS - ME172 (Continued)**

**S107714838**

Pressure Code: 1  
 Temperature Code: 4  
 Average Quantity: 21420  
 Maximum Quantity: 21420  
 Days On Site: 365

Year: 2010  
 Facility Id: Not reported  
 Active Date: Not reported  
 Inactive Date: Not reported  
 Sale Pending: Not reported  
 Original Date: Not reported  
 PLOT Source: Not reported  
 Latitude: 25.83575  
 Longitude: -80.22  
 LEPC District: Not reported  
 Counties: Not reported  
 SERC: Not reported  
 Program Level: Not reported  
 PRIME: Not reported  
 SIC Code: Not reported  
 SIC Code 2: Not reported  
 NAICS Code: Not reported  
 Last Modified Date: Not reported  
 First Submit Date: Not reported  
 Data Submitted By: Not reported  
 Company Name: Not reported  
 Comments: Not reported

Chemical Code: 7664939  
 Chemical Name: Sulfuric acid  
 Chemical State: LIQUID  
 Location Name: Entire Facility  
 Container Code: R  
 Pressure Code: 1  
 Temperature Code: 4  
 Average Quantity: 5437  
 Maximum Quantity: 5437  
 Days On Site: 365

Year: 2010  
 Facility Id: Not reported  
 Active Date: Not reported  
 Inactive Date: Not reported  
 Sale Pending: Not reported  
 Original Date: Not reported  
 PLOT Source: Not reported  
 Latitude: 25.83575  
 Longitude: -80.22  
 LEPC District: Not reported  
 Counties: Not reported  
 SERC: Not reported  
 Program Level: Not reported  
 PRIME: Not reported  
 SIC Code: Not reported

MAP FINDINGS

Map ID  
 Direction  
 Distance  
 Distance (ft.)Site

EDR ID Number  
 EPA ID Number

Database(s)

**BELLSOUTH - WEST MIAMI ESS - ME172 (Continued)**

**S107714838**

SIC Code 2: Not reported  
 NAICS Code: Not reported  
 Last Modified Date: Not reported  
 First Submit Date: Not reported  
 Data Submitted By: Not reported  
 Company Name: Not reported  
 Comments: Not reported

Chemical Code: 7664939  
 Chemical Name: Sulfuric acid  
 Chemical State: LIQUID  
 Location Name: Entire Facility  
 Container Code: R  
 Pressure Code: 1  
 Temperature Code: 4  
 Average Quantity: 5437  
 Maximum Quantity: 5437  
 Days On Site: 365

[Click this hyperlink](#) while viewing on your computer to access 3 additional FL\_TIER2: record(s) in the EDR Site Report.

**9 BST-WEST MIAMI M2403  
 1155 SW 67 AVE  
 MIAMI, FL 33144**

**UST U003704009  
 N/A**

Miami-Dade Co. Tanks:  
 Facility ID: 0001418  
 Facility Code: Not reported  
 File Number: 7848  
 Shell Name: Not reported  
 Permitted: NO

**9 MIAMI TERRACE MOBILE HOME PARK INC.  
 1040 SW 70 AVE  
 MIAMI, FL 33126**

**ENF S108832875  
 N/A**

Miami-Dade Co. ENF:  
 Region: DADE  
 Folio Num: 3040110120020  
 Enforcement Officer: Not reported  
 Facility Type: DWO  
 Facility Status: C  
 Status Date: 06/26/2012  
 Case Level: CA

Region: DADE  
 Folio Num: 3040110120010  
 Enforcement Officer: Not reported  
 Facility Type: DWO  
 Facility Status: O  
 Status Date: 08/03/2012  
 Case Level: CA

Region: DADE

MAP FINDINGS

Map ID  
 Direction  
 Distance  
 Distance (ft.)Site

EDR ID Number  
 EPA ID Number

Database(s)

**MIAMI TERRACE MOBILE HOME PARK INC. (Continued)**

**S108832875**

Folio Num: 3040110120010  
 Enforcement Officer: Not reported  
 Facility Type: SN  
 Facility Status: C  
 Status Date: 04/29/2014  
 Case Level: T

**9**

**APACHE PRODUCTS COMPANY  
 1020 SW 69 AVE  
 MIAMI, FL 33144**

**Miami-Dade IW  
 ENF  
 Miami-Dade Co. AP  
 TIER 2**

**S107714339  
 N/A**

Miami-Dade Co. IW2-4:

Region: DADE  
 Facility ID: IW-0000253  
 Permitted: YES  
 Permit Status: Facility no longer needs a permit or facility closed  
 File Number: 7893  
 Shell Name: GEN SHELL

Miami-Dade Co. IW5:

Region: DADE  
 Facility ID: IW5-0000688  
 Permitted: YES  
 Permit Status: Facility no longer needs a permit or facility closed  
 File Number: 7893  
 Shell Name: PEN

Miami-Dade Co. ENF:

Region: DADE  
 Folio Num: 3040110090010  
 Enforcement Officer: DUROCS  
 Facility Type: Site Assessment Required  
 Facility Status: C  
 Status Date: 08/30/2002  
 Case Level: A

Region: DADE  
 Folio Num: 3040110090010  
 Enforcement Officer: CRABTS  
 Facility Type: Stationary Air Source  
 Facility Status: C  
 Status Date: 05/24/2002  
 Case Level: A

Region: DADE  
 Folio Num: 3040110090010  
 Enforcement Officer: CRABTS  
 Facility Type: Stationary Air Source  
 Facility Status: C  
 Status Date: 03/03/2003  
 Case Level: A

Region: DADE  
 Folio Num: 3040110090010  
 Enforcement Officer: Not reported  
 Facility Type: Stationary Air Source

MAP FINDINGS

Map ID  
 Direction  
 Distance  
 Distance (ft.)Site

EDR ID Number

Database(s) EPA ID Number

**APACHE PRODUCTS COMPANY (Continued)**

**S107714339**

Facility Status: C  
 Status Date: 02/10/2009  
 Case Level: A

Miami-Dade Co. AP:

Region: DADE  
 Facility ID: AP-0000195  
 Permitted: YES  
 Facility Number: 7893  
 Facility Code: 7  
 Shell Name: GEN

TIER 2:

Year: Not reported  
 Facility Id: Not reported  
 Active Date: 01/01/1990  
 Inactive Date: 07/13/2004  
 Sale Pending: False  
 Original Date: Not reported  
 PLOT Source: GPS  
 Latitude: 25.837680  
 Longitude: -80.213360  
 LEPC District: 11  
 Counties: Monroe,Miami-Dade,Broward,  
 SERC: 9132  
 Program Level: 0  
 PRIME: 9132  
 SIC Code: 3086  
 SIC Code 2: Not reported  
 NAICS Code: 32614

Other Chemical Data:

Report Year: 2001  
 Tier 2 Report ID: 75245  
 Chemical ID: 89142  
 CAS Number: 1717006  
 Chemical Name: 1,1-DICHLORO-1-FLUOROETHANE [DICHLOROFLUOROETHANE]  
 Chemical Date: 1/2/1972  
 Average Amount: 3  
 Maximum Amount: 40000  
 Location ID: 292091  
 Chemical State: GAS  
 Mixture: False  
 Mixture Percent: 100.00  
 Containter: CONV  
 Pressure: CONV  
 Temperature: CONV  
 Average Amount: 3  
 Maximum Amount: 40000  
 Days on Site: 365  
 Site Plan: False  
 Site Plan Document: Not reported  
 Private Location: False  
 Location: Not reported

Report Year: 2001

MAP FINDINGS

Map ID  
 Direction  
 Distance  
 Distance (ft.)Site

EDR ID Number

Database(s) EPA ID Number

**APACHE PRODUCTS COMPANY (Continued)**

**S107714339**

Tier 2 Report ID: 75245  
 Chemical ID: 89141  
 CAS Number: 9003536  
 Chemical Name: POLYSTYRENE  
 Chemical Date: 1/2/1972  
 Average Amount: 4  
 Maximum Amount: 88000  
 Location ID: 292095  
 Chemical State: LIQUID  
 Mixture: False  
 Mixture Percent: 100.00  
 Containter: CONV  
 Pressure: CONV  
 Temperature: CONV  
 Average Amount: 4  
 Maximum Amount: 88000  
 Days on Site: 365  
 Site Plan: False  
 Site Plan Document: Not reported  
 Private Location: False  
 Location: Not reported

Report Year: 1993  
 Tier 2 Report ID: 5872  
 Chemical ID: 6531  
 CAS Number: 75694  
 Chemical Name: TRICHLOROFLUOROMETHANE  
 Chemical Date: 1/2/1972  
 Average Amount: 4  
 Maximum Amount: 35000  
 Location ID: 160784  
 Chemical State: LIQUID  
 Mixture: False  
 Mixture Percent: 100.00  
 Containter: CONV  
 Pressure: CONV  
 Temperature: CONV  
 Average Amount: 4  
 Maximum Amount: 35000  
 Days on Site: 365  
 Site Plan: False  
 Site Plan Document: Not reported  
 Private Location: False  
 Location: Not reported

Report Year: 1994  
 Tier 2 Report ID: 14222  
 Chemical ID: 6530  
 CAS Number: 75694  
 Chemical Name: TRICHLOROFLUOROMETHANE  
 Chemical Date: 1/2/1972  
 Average Amount: 4  
 Maximum Amount: 35000  
 Location ID: 175010  
 Chemical State: LIQUID

MAP FINDINGS

Map ID  
 Direction  
 Distance  
 Distance (ft.)Site

EDR ID Number

Database(s) EPA ID Number

APACHE PRODUCTS COMPANY (Continued)

S107714339

Mixture: False  
 Mixture Percent: 100.00  
 Containter: CONV  
 Pressure: CONV  
 Temperature: CONV  
 Average Amount: 4  
 Maximum Amount: 35000  
 Days on Site: 365  
 Site Plan: False  
 Site Plan Document: Not reported  
 Private Location: False  
 Location: Not reported

Report Year: 1995  
 Tier 2 Report ID: 22621  
 Chemical ID: 6529  
 CAS Number: 75694  
 Chemical Name: TRICHLOROFLUOROMETHANE  
 Chemical Date: 1/2/1972  
 Average Amount: 4  
 Maximum Amount: 35000  
 Location ID: 190315  
 Chemical State: LIQUID  
 Mixture: False  
 Mixture Percent: 100.00  
 Containter: CONV  
 Pressure: CONV  
 Temperature: CONV  
 Average Amount: 4  
 Maximum Amount: 35000  
 Days on Site: 365  
 Site Plan: False  
 Site Plan Document: Not reported  
 Private Location: False  
 Location: Not reported

Report Year: 1998  
 Tier 2 Report ID: 48412  
 Chemical ID: 6528  
 CAS Number: 75456  
 Chemical Name: CHLORODIFLUOROMETHANE [FREON 22]  
 Chemical Date: 1/2/1972  
 Average Amount: 3  
 Maximum Amount: 40000  
 Location ID: 237795  
 Chemical State: LIQUID  
 Mixture: False  
 Mixture Percent: 100.00  
 Containter: CONV  
 Pressure: CONV  
 Temperature: CONV  
 Average Amount: 3  
 Maximum Amount: 40000  
 Days on Site: 365  
 Site Plan: False

MAP FINDINGS

Map ID  
 Direction  
 Distance  
 Distance (ft.)Site

EDR ID Number

Database(s) EPA ID Number

**APACHE PRODUCTS COMPANY (Continued)**

**S107714339**

Site Plan Document: Not reported  
 Private Location: False  
 Location: Not reported

Report Year: 1999  
 Tier 2 Report ID: 57242  
 Chemical ID: 6527  
 CAS Number: 75456  
 Chemical Name: CHLORODIFLUOROMETHANE [FREON 22]  
 Chemical Date: 1/2/1972  
 Average Amount: 3  
 Maximum Amount: 40000  
 Location ID: 255100  
 Chemical State: GAS  
 Mixture: False  
 Mixture Percent: 100.00  
 Containter: CONV  
 Pressure: CONV  
 Temperature: CONV  
 Average Amount: 3  
 Maximum Amount: 40000  
 Days on Site: 365  
 Site Plan: False  
 Site Plan Document: Not reported  
 Private Location: False  
 Location: Not reported

Report Year: 2000  
 Tier 2 Report ID: 66370  
 Chemical ID: 6526  
 CAS Number: 75456  
 Chemical Name: CHLORODIFLUOROMETHANE [FREON 22]  
 Chemical Date: 1/2/1972  
 Average Amount: 3  
 Maximum Amount: 40000  
 Location ID: 273519  
 Chemical State: LIQUID  
 Mixture: False  
 Mixture Percent: 100.00  
 Containter: CONV  
 Pressure: CONV  
 Temperature: CONV  
 Average Amount: 3  
 Maximum Amount: 40000  
 Days on Site: 365  
 Site Plan: False  
 Site Plan Document: Not reported  
 Private Location: False  
 Location: Not reported

Report Year: 1993  
 Tier 2 Report ID: 5872  
 Chemical ID: 62101  
 CAS Number: 9003536



MAP FINDINGS

Map ID  
 Direction  
 Distance  
 Distance (ft.)Site

EDR ID Number  
 EPA ID Number

Database(s)

APACHE PRODUCTS COMPANY (Continued)

S107714339

Chemical Name: POLYSTYRENE  
 Chemical Date: 1/2/1972  
 Average Amount: 4  
 Maximum Amount: 88000  
 Location ID: 160785  
 Chemical State: SOLID  
 Mixture: False  
 Mixture Percent: 100.00  
 Containter: CONV  
 Pressure: CONV  
 Temperature: CONV  
 Average Amount: 4  
 Maximum Amount: 88000  
 Days on Site: 365  
 Site Plan: False  
 Site Plan Document: Not reported  
 Private Location: False  
 Location: Not reported

Report Year: 1993  
 Tier 2 Report ID: 5872  
 Chemical ID: 62100  
 CAS Number: 1717006  
 Chemical Name: 1,1-DICHLORO-1-FLUOROETHANE [DICHLOROFLUOROETHANE]  
 Chemical Date: 1/2/1972  
 Average Amount: 4  
 Maximum Amount: 85000  
 Location ID: 160783  
 Chemical State: LIQUID  
 Mixture: False  
 Mixture Percent: 100.00  
 Containter: CONV  
 Pressure: CONV  
 Temperature: CONV  
 Average Amount: 4  
 Maximum Amount: 85000  
 Days on Site: 365  
 Site Plan: False  
 Site Plan Document: Not reported  
 Private Location: False  
 Location: Not reported

Report Year: 1994  
 Tier 2 Report ID: 14222  
 Chemical ID: 62099  
 CAS Number: 9003536  
 Chemical Name: POLYSTYRENE  
 Chemical Date: 1/2/1972  
 Average Amount: 4  
 Maximum Amount: 88000  
 Location ID: 175011  
 Chemical State: SOLID  
 Mixture: False  
 Mixture Percent: 100.00  
 Containter: CONV

MAP FINDINGS

Map ID  
 Direction  
 Distance  
 Distance (ft.)Site

EDR ID Number

Database(s) EPA ID Number

**APACHE PRODUCTS COMPANY (Continued)**

**S107714339**

Pressure: CONV  
 Temperature: CONV  
 Average Amount: 4  
 Maximum Amount: 88000  
 Days on Site: 365  
 Site Plan: False  
 Site Plan Document: Not reported  
 Private Location: False  
 Location: Not reported

Report Year: 1994  
 Tier 2 Report ID: 14222  
 Chemical ID: 62098  
 CAS Number: 1717006  
 Chemical Name: 1,1-DICHLORO-1-FLUOROETHANE [DICHLOROFLUOROETHANE]  
 Chemical Date: 1/2/1972  
 Average Amount: 4  
 Maximum Amount: 85000  
 Location ID: 175009  
 Chemical State: LIQUID  
 Mixture: False  
 Mixture Percent: 100.00  
 Containter: CONV  
 Pressure: CONV  
 Temperature: CONV  
 Average Amount: 4  
 Maximum Amount: 85000  
 Days on Site: 365  
 Site Plan: False  
 Site Plan Document: Not reported  
 Private Location: False  
 Location: Not reported

Report Year: 1995  
 Tier 2 Report ID: 22621  
 Chemical ID: 62097  
 CAS Number: 9003536  
 Chemical Name: POLYSTYRENE  
 Chemical Date: 1/2/1972  
 Average Amount: 4  
 Maximum Amount: 88000  
 Location ID: 190316  
 Chemical State: SOLID  
 Mixture: False  
 Mixture Percent: 100.00  
 Containter: CONV  
 Pressure: CONV  
 Temperature: CONV  
 Average Amount: 4  
 Maximum Amount: 88000  
 Days on Site: 365  
 Site Plan: False  
 Site Plan Document: Not reported  
 Private Location: False  
 Location: Not reported

MAP FINDINGS

Map ID  
 Direction  
 Distance  
 Distance (ft.)Site

EDR ID Number

Database(s) EPA ID Number

**APACHE PRODUCTS COMPANY (Continued)**

**S107714339**

Report Year: 1995  
 Tier 2 Report ID: 22621  
 Chemical ID: 62096  
 CAS Number: 1717006  
 Chemical Name: 1,1-DICHLORO-1-FLUOROETHANE [DICHLOROFLUOROETHANE]  
 Chemical Date: 1/2/1972  
 Average Amount: 4  
 Maximum Amount: 85000  
 Location ID: 190314  
 Chemical State: LIQUID  
 Mixture: False  
 Mixture Percent: 100.00  
 Containter: CONV  
 Pressure: CONV  
 Temperature: CONV  
 Average Amount: 4  
 Maximum Amount: 85000  
 Days on Site: 365  
 Site Plan: False  
 Site Plan Document: Not reported  
 Private Location: False  
 Location: Not reported

Report Year: 1996  
 Tier 2 Report ID: 31190  
 Chemical ID: 62095  
 CAS Number: 9003536  
 Chemical Name: POLYSTYRENE  
 Chemical Date: 1/2/1972  
 Average Amount: 4  
 Maximum Amount: 88000  
 Location ID: 205643  
 Chemical State: LIQUID  
 Mixture: False  
 Mixture Percent: 100.00  
 Containter: CONV  
 Pressure: CONV  
 Temperature: CONV  
 Average Amount: 4  
 Maximum Amount: 88000  
 Days on Site: 365  
 Site Plan: False  
 Site Plan Document: Not reported  
 Private Location: False  
 Location: Not reported

Report Year: 1996  
 Tier 2 Report ID: 31190  
 Chemical ID: 62094  
 CAS Number: 1717006  
 Chemical Name: 1,1-DICHLORO-1-FLUOROETHANE [DICHLOROFLUOROETHANE]  
 Chemical Date: 1/2/1972  
 Average Amount: 4  
 Maximum Amount: 40000  
 Location ID: 205642

MAP FINDINGS

Map ID  
 Direction  
 Distance  
 Distance (ft.)Site

EDR ID Number

Database(s) EPA ID Number

**APACHE PRODUCTS COMPANY (Continued)**

**S107714339**

Chemical State: LIQUID  
 Mixture: False  
 Mixture Percent: 100.00  
 Containter: CONV  
 Pressure: CONV  
 Temperature: CONV  
 Average Amount: 4  
 Maximum Amount: 40000  
 Days on Site: 365  
 Site Plan: False  
 Site Plan Document: Not reported  
 Private Location: False  
 Location: Not reported

Report Year: 1997  
 Tier 2 Report ID: 39768  
 Chemical ID: 62093  
 CAS Number: 9003536  
 Chemical Name: POLYSTYRENE  
 Chemical Date: 1/2/1972  
 Average Amount: 4  
 Maximum Amount: 88000  
 Location ID: 221288  
 Chemical State: LIQUID  
 Mixture: False  
 Mixture Percent: 100.00  
 Containter: CONV  
 Pressure: CONV  
 Temperature: CONV  
 Average Amount: 4  
 Maximum Amount: 88000  
 Days on Site: 365  
 Site Plan: False  
 Site Plan Document: Not reported  
 Private Location: False  
 Location: Not reported

Report Year: 1997  
 Tier 2 Report ID: 39768  
 Chemical ID: 62092  
 CAS Number: 1717006  
 Chemical Name: 1,1-DICHLORO-1-FLUOROETHANE [DICHLOROFLUOROETHANE]  
 Chemical Date: 1/2/1972  
 Average Amount: 4  
 Maximum Amount: 40000  
 Location ID: 221287  
 Chemical State: LIQUID  
 Mixture: False  
 Mixture Percent: 100.00  
 Containter: CONV  
 Pressure: CONV  
 Temperature: CONV  
 Average Amount: 4  
 Maximum Amount: 40000  
 Days on Site: 365

MAP FINDINGS

Map ID  
 Direction  
 Distance  
 Distance (ft.)Site

EDR ID Number

Database(s) EPA ID Number

**APACHE PRODUCTS COMPANY (Continued)**

**S107714339**

Site Plan: False  
 Site Plan Document: Not reported  
 Private Location: False  
 Location: Not reported

Report Year: 1998  
 Tier 2 Report ID: 48412  
 Chemical ID: 62091  
 CAS Number: 1717006  
 Chemical Name: 1,1-DICHLORO-1-FLUOROETHANE [DICHLOROFLUOROETHANE]  
 Chemical Date: 1/2/1972  
 Average Amount: 4  
 Maximum Amount: 40000  
 Location ID: 237794  
 Chemical State: LIQUID  
 Mixture: False  
 Mixture Percent: 100.00  
 Containter: CONV  
 Pressure: CONV  
 Temperature: CONV  
 Average Amount: 4  
 Maximum Amount: 40000  
 Days on Site: 365  
 Site Plan: False  
 Site Plan Document: Not reported  
 Private Location: False  
 Location: Not reported

Report Year: 1998  
 Tier 2 Report ID: 48412  
 Chemical ID: 62090  
 CAS Number: 9003536  
 Chemical Name: POLYSTYRENE  
 Chemical Date: 1/2/1972  
 Average Amount: 4  
 Maximum Amount: 88000  
 Location ID: 237796  
 Chemical State: LIQUID  
 Mixture: False  
 Mixture Percent: 100.00  
 Containter: CONV  
 Pressure: CONV  
 Temperature: CONV  
 Average Amount: 4  
 Maximum Amount: 88000  
 Days on Site: 365  
 Site Plan: False  
 Site Plan Document: Not reported  
 Private Location: False  
 Location: Not reported

Report Year: 1999  
 Tier 2 Report ID: 57242  
 Chemical ID: 62089

MAP FINDINGS

Map ID  
 Direction  
 Distance  
 Distance (ft.)Site

EDR ID Number

Database(s) EPA ID Number

**APACHE PRODUCTS COMPANY (Continued)**

**S107714339**

CAS Number: 9003536  
 Chemical Name: POLYSTYRENE  
 Chemical Date: 1/2/1972  
 Average Amount: 4  
 Maximum Amount: 88000  
 Location ID: 255101  
 Chemical State: SOLID  
 Mixture: False  
 Mixture Percent: 100.00  
 Containter: CONV  
 Pressure: CONV  
 Temperature: CONV  
 Average Amount: 4  
 Maximum Amount: 88000  
 Days on Site: 365  
 Site Plan: False  
 Site Plan Document: Not reported  
 Private Location: False  
 Location: Not reported

Report Year: 1999  
 Tier 2 Report ID: 57242  
 Chemical ID: 62088  
 CAS Number: 1717006  
 Chemical Name: 1,1-DICHLORO-1-FLUOROETHANE [DICHLOROFLUOROETHANE]  
 Chemical Date: 1/2/1972  
 Average Amount: 4  
 Maximum Amount: 40000  
 Location ID: 255099  
 Chemical State: GAS  
 Mixture: False  
 Mixture Percent: 100.00  
 Containter: CONV  
 Pressure: CONV  
 Temperature: CONV  
 Average Amount: 4  
 Maximum Amount: 40000  
 Days on Site: 365  
 Site Plan: False  
 Site Plan Document: Not reported  
 Private Location: False  
 Location: Not reported

Report Year: 2000  
 Tier 2 Report ID: 66370  
 Chemical ID: 62087  
 CAS Number: 9003536  
 Chemical Name: POLYSTYRENE  
 Chemical Date: 1/2/1972  
 Average Amount: 4  
 Maximum Amount: 88000  
 Location ID: 273520  
 Chemical State: SOLID  
 Mixture: False  
 Mixture Percent: 100.00

MAP FINDINGS

Map ID  
 Direction  
 Distance  
 Distance (ft.)Site

EDR ID Number

Database(s) EPA ID Number

**APACHE PRODUCTS COMPANY (Continued)**

**S107714339**

Container: CONV  
 Pressure: CONV  
 Temperature: CONV  
 Average Amount: 4  
 Maximum Amount: 88000  
 Days on Site: 365  
 Site Plan: False  
 Site Plan Document: Not reported  
 Private Location: False  
 Location: Not reported

Report Year: 2000  
 Tier 2 Report ID: 66370  
 Chemical ID: 62086  
 CAS Number: 9016879  
 Chemical Name: POLYMETHYLENE POLYPHENYL ISOCYANATE  
 Chemical Date: 1/2/1972  
 Average Amount: 0  
 Maximum Amount: 57200  
 Location ID: 273521  
 Chemical State: LIQUID  
 Mixture: False  
 Mixture Percent: 100.00  
 Container: CONV  
 Pressure: CONV  
 Temperature: CONV  
 Average Amount: 0  
 Maximum Amount: 57200  
 Days on Site: 365  
 Site Plan: False  
 Site Plan Document: Not reported  
 Private Location: False  
 Location: Not reported

Report Year: 2000  
 Tier 2 Report ID: 66370  
 Chemical ID: 62085  
 CAS Number: 1717006  
 Chemical Name: 1,1-DICHLORO-1-FLUOROETHANE [DICHLOROFLUOROETHANE]  
 Chemical Date: 1/2/1972  
 Average Amount: 3  
 Maximum Amount: 40000  
 Location ID: 273517  
 Chemical State: LIQUID  
 Mixture: False  
 Mixture Percent: 100.00  
 Container: CONV  
 Pressure: CONV  
 Temperature: CONV  
 Average Amount: 3  
 Maximum Amount: 40000  
 Days on Site: 365  
 Site Plan: False  
 Site Plan Document: Not reported  
 Private Location: False

MAP FINDINGS

Map ID  
 Direction  
 Distance  
 Distance (ft.)Site

EDR ID Number

Database(s) EPA ID Number

APACHE PRODUCTS COMPANY (Continued)

S107714339

Location: Not reported

Report Year: 2001  
 Tier 2 Report ID: 75245  
 Chemical ID: 24584  
 CAS Number: 139253  
 Chemical Name: 3,3'-DIMETHYL DIPHENYLMETHANE-4,4'-DIISOCYANATE  
 Chemical Date: 1/2/1972  
 Average Amount: 4  
 Maximum Amount: 88000  
 Location ID: 292090  
 Chemical State: LIQUID  
 Mixture: False  
 Mixture Percent: 100.00  
 Containter: CONV  
 Pressure: CONV  
 Temperature: CONV  
 Average Amount: 4  
 Maximum Amount: 88000  
 Days on Site: 365  
 Site Plan: False  
 Site Plan Document: Not reported  
 Private Location: False  
 Location: Not reported

Report Year: 2001  
 Tier 2 Report ID: 75245  
 Chemical ID: 24583  
 CAS Number: 106978  
 Chemical Name: BUTANE  
 Chemical Date: 1/2/1972  
 Average Amount: 3  
 Maximum Amount: 1700  
 Location ID: 292089  
 Chemical State: GAS  
 Mixture: False  
 Mixture Percent: 100.00  
 Containter: CONV  
 Pressure: CONV  
 Temperature: CONV  
 Average Amount: 3  
 Maximum Amount: 1700  
 Days on Site: 365  
 Site Plan: False  
 Site Plan Document: Not reported  
 Private Location: False  
 Location: Not reported

Report Year: 2004  
 Tier 2 Report ID: 90345  
 Chemical ID: 217183  
 CAS Number: 64742650  
 Chemical Name: ALIPHATIC PETROLEUM DISTILLATES  
 Chemical Date: 7/7/2005



MAP FINDINGS

Map ID  
 Direction  
 Distance  
 Distance (ft.)Site

EDR ID Number  
 EPA ID Number

Database(s)

**APACHE PRODUCTS COMPANY (Continued)**

**S107714339**

Average Amount: 1  
 Maximum Amount: 500  
 Location ID: 386326  
 Chemical State: Liquid  
 Mixture: False  
 Mixture Percent: 100.00  
 Containter: B - BELOW GROUND TANK  
 Pressure: 1 - AMBIENT PRESSURE  
 Temperature: 4 - AMBIENT TEMPERATURE  
 Average Amount: 1  
 Maximum Amount: 500  
 Days on Site: 365  
 Site Plan: False  
 Site Plan Document: Not reported  
 Private Location: False  
 Location: NORTH YARD (OUTSIDE)

Report Year: 2004  
 Tier 2 Report ID: 90345  
 Chemical ID: 217182  
 CAS Number: 75456  
 Chemical Name: Chlorodifluoromethane  
 Chemical Date: 7/7/2005  
 Average Amount: 1  
 Maximum Amount: 40000  
 Location ID: 386325  
 Chemical State: Liquid  
 Mixture: False  
 Mixture Percent: 100.00  
 Containter: A - ABOVE GROUND TANK  
 Pressure: 2 - GREATER THAN AMBIENT PRESSURE  
 Temperature: 4 - AMBIENT TEMPERATURE  
 Average Amount: 1  
 Maximum Amount: 40000  
 Days on Site: 210  
 Site Plan: False  
 Site Plan Document: Not reported  
 Private Location: False  
 Location: NORTH END OF BUILDING (OUTSIDE)

Report Year: 2004  
 Tier 2 Report ID: 90345  
 Chemical ID: 217181  
 CAS Number: 1717006  
 Chemical Name: 1,1-Dichloro-1-fluoroethane  
 Chemical Date: 7/7/2005  
 Average Amount: 2  
 Maximum Amount: 40000  
 Location ID: 386323  
 Chemical State: Liquid  
 Mixture: False  
 Mixture Percent: 100.00  
 Containter: C - TANK INSIDE BUILDING  
 Pressure: 1 - AMBIENT PRESSURE  
 Temperature: 4 - AMBIENT TEMPERATURE

MAP FINDINGS

Map ID  
 Direction  
 Distance  
 Distance (ft.)Site

EDR ID Number

Database(s) EPA ID Number

**APACHE PRODUCTS COMPANY (Continued)**

**S107714339**

Average Amount: 0  
 Maximum Amount: 0  
 Days on Site: 210  
 Site Plan: False  
 Site Plan Document: Not reported  
 Private Location: False  
 Location: EXPANDER ROOM (INSIDE)

Location ID: 386324  
 Chemical State: Liquid  
 Mixture: False  
 Mixture Percent: 100.00  
 Containter: C - TANK INSIDE BUILDING  
 Pressure: 2 - GREATER THAN AMBIENT PRESSURE  
 Temperature: 6 - LESS THAN AMBIENT TEMPERATURE  
 Average Amount: 0  
 Maximum Amount: 0  
 Days on Site: 210  
 Site Plan: False  
 Site Plan Document: Not reported  
 Private Location: False  
 Location: TANK ROOM (NORTH)

Report Year: 2004  
 Tier 2 Report ID: 90345  
 Chemical ID: 217180  
 CAS Number: POLYE POLYOL  
 Chemical Name: POLYESTER POLYOL  
 Chemical Date: 7/6/2005  
 Average Amount: 3  
 Maximum Amount: 88000  
 Location ID: 386322  
 Chemical State: Liquid  
 Mixture: True  
 Mixture Percent: .00  
 Containter: C - TANK INSIDE BUILDING  
 Pressure: 2 - GREATER THAN AMBIENT PRESSURE  
 Temperature: 6 - LESS THAN AMBIENT TEMPERATURE  
 Average Amount: 3  
 Maximum Amount: 88000  
 Days on Site: 210  
 Site Plan: False  
 Site Plan Document: Not reported  
 Private Location: False  
 Location: TANK ROOM (NORTH) OTHER CAS #S 111-46-6; 7-11%

Report Year: 2004  
 Tier 2 Report ID: 90345  
 Chemical ID: 217178  
 CAS Number: 9016879  
 Chemical Name: Polymeric diphenylmethane diisocyanate  
 Chemical Date: 7/6/2005  
 Average Amount: 3  
 Maximum Amount: 88000  
 Location ID: 386320

MAP FINDINGS

Map ID  
 Direction  
 Distance  
 Distance (ft.)Site

EDR ID Number  
 EPA ID Number

Database(s)

APACHE PRODUCTS COMPANY (Continued)

S107714339

Chemical State: Liquid  
 Mixture: True  
 Mixture Percent: .00  
 Containter: C - TANK INSIDE BUILDING  
 Pressure: 2 - GREATER THAN AMBIENT PRESSURE  
 Temperature: 6 - LESS THAN AMBIENT TEMPERATURE  
 Average Amount: 3  
 Maximum Amount: 88000  
 Days on Site: 210  
 Site Plan: False  
 Site Plan Document: Not reported  
 Private Location: False  
 Location: TANK ROOM NORTH (OTHER CAS#S 101-68-8; 30-45% ; 26447-50-5; 1-10%)

Report Year: 1993  
 Tier 2 Report ID: 5872  
 Chemical ID: 21509  
 CAS Number: 101688  
 Chemical Name: METHYLENE BIS(PHENYLISOCYANATE) [MDI]  
 Chemical Date: 1/2/1972  
 Average Amount: 4  
 Maximum Amount: 50000  
 Location ID: 160782  
 Chemical State: LIQUID  
 Mixture: False  
 Mixture Percent: 100.00  
 Containter: CONV  
 Pressure: CONV  
 Temperature: CONV  
 Average Amount: 4  
 Maximum Amount: 50000  
 Days on Site: 365  
 Site Plan: False  
 Site Plan Document: Not reported  
 Private Location: False  
 Location: Not reported

Report Year: 1994  
 Tier 2 Report ID: 14222  
 Chemical ID: 21508  
 CAS Number: 101688  
 Chemical Name: METHYLENE BIS(PHENYLISOCYANATE) [MDI]  
 Chemical Date: 1/2/1972  
 Average Amount: 4  
 Maximum Amount: 50000  
 Location ID: 175008  
 Chemical State: LIQUID  
 Mixture: False  
 Mixture Percent: 100.00  
 Containter: CONV  
 Pressure: CONV  
 Temperature: CONV  
 Average Amount: 4  
 Maximum Amount: 50000  
 Days on Site: 365

MAP FINDINGS

Map ID  
 Direction  
 Distance  
 Distance (ft.)Site

EDR ID Number

Database(s) EPA ID Number

**APACHE PRODUCTS COMPANY (Continued)**

**S107714339**

Site Plan: False  
 Site Plan Document: Not reported  
 Private Location: False  
 Location: Not reported

Report Year: 1995  
 Tier 2 Report ID: 22621  
 Chemical ID: 21507  
 CAS Number: 101688  
 Chemical Name: METHYLENE BIS(PHENYLISOCYANATE) [MDI]  
 Chemical Date: 1/2/1972  
 Average Amount: 4  
 Maximum Amount: 50000  
 Location ID: 190313  
 Chemical State: LIQUID  
 Mixture: False  
 Mixture Percent: 100.00  
 Containter: CONV  
 Pressure: CONV  
 Temperature: CONV  
 Average Amount: 4  
 Maximum Amount: 50000  
 Days on Site: 365  
 Site Plan: False  
 Site Plan Document: Not reported  
 Private Location: False  
 Location: Not reported

Report Year: 1996  
 Tier 2 Report ID: 31190  
 Chemical ID: 21506  
 CAS Number: 101688  
 Chemical Name: METHYLENE BIS(PHENYLISOCYANATE) [MDI]  
 Chemical Date: 1/2/1972  
 Average Amount: 4  
 Maximum Amount: 50000  
 Location ID: 205641  
 Chemical State: LIQUID  
 Mixture: False  
 Mixture Percent: 100.00  
 Containter: CONV  
 Pressure: CONV  
 Temperature: CONV  
 Average Amount: 4  
 Maximum Amount: 50000  
 Days on Site: 365  
 Site Plan: False  
 Site Plan Document: Not reported  
 Private Location: False  
 Location: Not reported

Report Year: 1997  
 Tier 2 Report ID: 39768  
 Chemical ID: 21505

MAP FINDINGS

Map ID  
 Direction  
 Distance  
 Distance (ft.)Site

EDR ID Number  
 EPA ID Number

Database(s)

**APACHE PRODUCTS COMPANY (Continued)**

**S107714339**

CAS Number: 139253  
 Chemical Name: 3,3'-DIMETHYL DIPHENYLMETHANE-4,4'-DIISOCYANATE  
 Chemical Date: 1/2/1972  
 Average Amount: 4  
 Maximum Amount: 50000  
 Location ID: 221286  
 Chemical State: LIQUID  
 Mixture: False  
 Mixture Percent: 100.00  
 Containter: CONV  
 Pressure: CONV  
 Temperature: CONV  
 Average Amount: 4  
 Maximum Amount: 50000  
 Days on Site: 365  
 Site Plan: False  
 Site Plan Document: Not reported  
 Private Location: False  
 Location: Not reported

Report Year: 1998  
 Tier 2 Report ID: 48412  
 Chemical ID: 21504  
 CAS Number: 139253  
 Chemical Name: 3,3'-DIMETHYL DIPHENYLMETHANE-4,4'-DIISOCYANATE  
 Chemical Date: 1/2/1972  
 Average Amount: 4  
 Maximum Amount: 88000  
 Location ID: 237793  
 Chemical State: LIQUID  
 Mixture: False  
 Mixture Percent: 100.00  
 Containter: CONV  
 Pressure: CONV  
 Temperature: CONV  
 Average Amount: 4  
 Maximum Amount: 88000  
 Days on Site: 365  
 Site Plan: False  
 Site Plan Document: Not reported  
 Private Location: False  
 Location: Not reported

Report Year: 1999  
 Tier 2 Report ID: 57242  
 Chemical ID: 21503  
 CAS Number: 139253  
 Chemical Name: 3,3'-DIMETHYL DIPHENYLMETHANE-4,4'-DIISOCYANATE  
 Chemical Date: 1/2/1972  
 Average Amount: 4  
 Maximum Amount: 88000  
 Location ID: 255098  
 Chemical State: LIQUID  
 Mixture: False  
 Mixture Percent: 100.00

MAP FINDINGS

Map ID  
 Direction  
 Distance  
 Distance (ft.)Site

EDR ID Number

Database(s) EPA ID Number

**APACHE PRODUCTS COMPANY (Continued)**

**S107714339**

Containter: CONV  
 Pressure: CONV  
 Temperature: CONV  
 Average Amount: 4  
 Maximum Amount: 88000  
 Days on Site: 365  
 Site Plan: False  
 Site Plan Document: Not reported  
 Private Location: False  
 Location: Not reported

Report Year: 2000  
 Tier 2 Report ID: 66370  
 Chemical ID: 21502  
 CAS Number: 106978  
 Chemical Name: BUTANE  
 Chemical Date: 1/2/1972  
 Average Amount: 3  
 Maximum Amount: 1700  
 Location ID: 273516  
 Chemical State: LIQUID  
 Mixture: False  
 Mixture Percent: 100.00  
 Containter: CONV  
 Pressure: CONV  
 Temperature: CONV  
 Average Amount: 3  
 Maximum Amount: 1700  
 Days on Site: 365  
 Site Plan: False  
 Site Plan Document: Not reported  
 Private Location: False  
 Location: Not reported

Report Year: 2000  
 Tier 2 Report ID: 66370  
 Chemical ID: 21501  
 CAS Number: 101688  
 Chemical Name: METHYLENE BIS(PHENYLISOCYANATE) [MDI]  
 Chemical Date: 1/2/1972  
 Average Amount: 0  
 Maximum Amount: 39600  
 Location ID: 273515  
 Chemical State: LIQUID  
 Mixture: False  
 Mixture Percent: 100.00  
 Containter: CONV  
 Pressure: CONV  
 Temperature: CONV  
 Average Amount: 0  
 Maximum Amount: 39600  
 Days on Site: 365  
 Site Plan: False  
 Site Plan Document: Not reported  
 Private Location: False

MAP FINDINGS

Map ID  
 Direction  
 Distance  
 Distance (ft.)Site

EDR ID Number  
 EPA ID Number

Database(s)

APACHE PRODUCTS COMPANY (Continued)

S107714339

Location: Not reported

Report Year: 2003  
 Tier 2 Report ID: 85491  
 Chemical ID: 180521  
 CAS Number: 68476335  
 Chemical Name: FUEL OIL NO 6  
 Chemical Date: 1/2/1972  
 Average Amount: 2  
 Maximum Amount: 500  
 Location ID: 339045  
 Chemical State: Liquid  
 Mixture: True  
 Mixture Percent: .00  
 Containter: B - BELOW GROUND TANK  
 Pressure: 1 - AMBIENT PRESSURE  
 Temperature: 4 - AMBIENT TEMPERATURE  
 Average Amount: 2  
 Maximum Amount: 500  
 Days on Site: 365  
 Site Plan: False  
 Site Plan Document: Not reported  
 Private Location: False  
 Location: NORTH YARD.

Report Year: 2003  
 Tier 2 Report ID: 85491  
 Chemical ID: 180516  
 CAS Number: 106978  
 Chemical Name: Butane  
 Chemical Date: 1/2/1972  
 Average Amount: 3  
 Maximum Amount: 1700  
 Location ID: 339040  
 Chemical State: Gas  
 Mixture: True  
 Mixture Percent: .00  
 Containter: A - ABOVE GROUND TANK  
 Pressure: 1 - AMBIENT PRESSURE  
 Temperature: 4 - AMBIENT TEMPERATURE  
 Average Amount: 3  
 Maximum Amount: 1700  
 Days on Site: 365  
 Site Plan: False  
 Site Plan Document: Not reported  
 Private Location: False  
 Location: SOUTH END OF BUILDING SMALL TANK IN FRONT OF BUILDING.

Report Year: 2003  
 Tier 2 Report ID: 85491  
 Chemical ID: 180515  
 CAS Number: 75456  
 Chemical Name: CHLORODIFLUOROMETHANE [FREON 22]  
 Chemical Date: 1/2/1972

MAP FINDINGS

Map ID  
 Direction  
 Distance  
 Distance (ft.)Site

EDR ID Number

Database(s) EPA ID Number

APACHE PRODUCTS COMPANY (Continued)

S107714339

Average Amount: 3  
 Maximum Amount: 40000  
 Location ID: 339039  
 Chemical State: Liquid  
 Mixture: False  
 Mixture Percent: 100.00  
 Containter: A - ABOVE GROUND TANK  
 Pressure: 1 - AMBIENT PRESSURE  
 Temperature: 4 - AMBIENT TEMPERATURE  
 Average Amount: 3  
 Maximum Amount: 40000  
 Days on Site: 365  
 Site Plan: False  
 Site Plan Document: Not reported  
 Private Location: False  
 Location: NORTH END OF BUILDING.

Report Year: 2003  
 Tier 2 Report ID: 85491  
 Chemical ID: 180514  
 CAS Number: 1717006  
 Chemical Name: 1,1-DICHLORO-1-FLUOROETHANE [DICHLOROFLUOROETHANE]  
 Chemical Date: 1/2/1972  
 Average Amount: 3  
 Maximum Amount: 40000  
 Location ID: 339037  
 Chemical State: Liquid  
 Mixture: True  
 Mixture Percent: .00  
 Containter: C - TANK INSIDE BUILDING  
 Pressure: 1 - AMBIENT PRESSURE  
 Temperature: 4 - AMBIENT TEMPERATURE  
 Average Amount: 0  
 Maximum Amount: 0  
 Days on Site: 365  
 Site Plan: False  
 Site Plan Document: Not reported  
 Private Location: False  
 Location: EXPANDER ROOM

Location ID: 339038  
 Chemical State: Liquid  
 Mixture: True  
 Mixture Percent: .00  
 Containter: C - TANK INSIDE BUILDING  
 Pressure: 3 - LESS THAN AMBIENT PRESSURE  
 Temperature: 6 - LESS THAN AMBIENT TEMPERATURE  
 Average Amount: 0  
 Maximum Amount: 0  
 Days on Site: 365  
 Site Plan: False  
 Site Plan Document: Not reported  
 Private Location: False  
 Location: COLD ROOM



MAP FINDINGS

Map ID  
 Direction  
 Distance  
 Distance (ft.)Site

EDR ID Number

Database(s) EPA ID Number

**APACHE PRODUCTS COMPANY (Continued)**

**S107714339**

Report Year: 2003  
 Tier 2 Report ID: 85491  
 Chemical ID: 180513  
 CAS Number: 111466  
 Chemical Name: DIETHYLENE GLYCOL  
 Chemical Date: 1/2/1972  
 Average Amount: 4  
 Maximum Amount: 88000  
 Location ID: 339036  
 Chemical State: Liquid  
 Mixture: True  
 Mixture Percent: 11.00  
 Containter: O - TOTE BIN  
 Pressure: 1 - AMBIENT PRESSURE  
 Temperature: 4 - AMBIENT TEMPERATURE  
 Average Amount: 4  
 Maximum Amount: 88000  
 Days on Site: 365  
 Site Plan: False  
 Site Plan Document: Not reported  
 Private Location: False  
 Location: CHEMICAL NAME LISTED IS AROMATIC POLYESTER POLYOL LOCATED IN TANK ROOM (NORTH).

Report Year: 2003  
 Tier 2 Report ID: 85491  
 Chemical ID: 180512  
 CAS Number: 9016879  
 Chemical Name: POLYMETHYLENE POLYPHENYL ISOCYANATE  
 Chemical Date: 1/2/1972  
 Average Amount: 4  
 Maximum Amount: 88000  
 Location ID: 339035  
 Chemical State: Liquid  
 Mixture: True  
 Mixture Percent: 65.00  
 Containter: C - TANK INSIDE BUILDING  
 Pressure: 3 - LESS THAN AMBIENT PRESSURE  
 Temperature: 6 - LESS THAN AMBIENT TEMPERATURE  
 Average Amount: 4  
 Maximum Amount: 88000  
 Days on Site: 365  
 Site Plan: False  
 Site Plan Document: Not reported  
 Private Location: False  
 Location: 101-68-8 (30-45%), 26447-50-5 (1-10%) AND 103-71-9 LOCATED IN THE TANK ROOM (NORTH)

Report Year: 2002  
 Tier 2 Report ID: 81914  
 Chemical ID: 174113  
 CAS Number: 106978  
 Chemical Name: Butane  
 Chemical Date: 1/2/1972  
 Average Amount: 3

MAP FINDINGS

Map ID  
 Direction  
 Distance  
 Distance (ft.)Site

EDR ID Number

Database(s) EPA ID Number

**APACHE PRODUCTS COMPANY (Continued)**

**S107714339**

Maximum Amount: 1700  
 Location ID: 331390  
 Chemical State: Gas  
 Mixture: True  
 Mixture Percent: .00  
 Containter: L - CYLINDER  
 Pressure: 2 - GREATER THAN AMBIENT PRESSURE  
 Temperature: 4 - AMBIENT TEMPERATURE  
 Average Amount: 3  
 Maximum Amount: 1700  
 Days on Site: 365  
 Site Plan: False  
 Site Plan Document: Not reported  
 Private Location: False  
 Location: ON FORKLIFT

Report Year: 2002  
 Tier 2 Report ID: 81914  
 Chemical ID: 165686  
 CAS Number: 64742956  
 Chemical Name: POLYETHER AMINE IN AROMATIC SOLVENT (HI SOL 10) (PANASOL)  
 Chemical Date: 1/2/1972  
 Average Amount: 4  
 Maximum Amount: 88000  
 Location ID: 321128  
 Chemical State: LIQUID  
 Mixture: True  
 Mixture Percent: .00  
 Containter: C - TANK INSIDE BUILDING  
 Pressure: 3 - LESS THAN AMBIENT PRESSURE  
 Temperature: 6 - LESS THAN AMBIENT TEMPERATURE  
 Average Amount: 4  
 Maximum Amount: 88000  
 Days on Site: 365  
 Site Plan: False  
 Site Plan Document: Not reported  
 Private Location: False  
 Location: Tank Room (North) also includes CAS# 111-46-6 (7-11%)

Report Year: 2002  
 Tier 2 Report ID: 81914  
 Chemical ID: 165685  
 CAS Number: 9016879  
 Chemical Name: POLYMETHYLENE POLYPHENYL ISOCYANATE  
 Chemical Date: 1/2/1972  
 Average Amount: 4  
 Maximum Amount: 88000  
 Location ID: 321127  
 Chemical State: Liquid  
 Mixture: True  
 Mixture Percent: .00  
 Containter: C - TANK INSIDE BUILDING  
 Pressure: 3 - LESS THAN AMBIENT PRESSURE  
 Temperature: 6 - LESS THAN AMBIENT TEMPERATURE  
 Average Amount: 4

MAP FINDINGS

Map ID  
 Direction  
 Distance  
 Distance (ft.)Site

EDR ID Number  
 EPA ID Number

Database(s)

**APACHE PRODUCTS COMPANY (Continued)**

**S107714339**

Maximum Amount: 88000  
 Days on Site: 365  
 Site Plan: False  
 Site Plan Document: Not reported  
 Private Location: False  
 Location: Tank Room (North) includes CAS#s 101-68-8 (30-45%); 26447-50-5 (1-10%) and 103-71-9

Report Year: 2002  
 Tier 2 Report ID: 81914  
 Chemical ID: 165684  
 CAS Number: 68476335  
 Chemical Name: BUNKER FUEL OIL, RESIDUAL FUEL OIL  
 Chemical Date: 1/2/1972  
 Average Amount: 2  
 Maximum Amount: 500  
 Location ID: 321126  
 Chemical State: Liquid  
 Mixture: True  
 Mixture Percent: .00  
 Containter: B - BELOW GROUND TANK  
 Pressure: 1 - AMBIENT PRESSURE  
 Temperature: 4 - AMBIENT TEMPERATURE  
 Average Amount: 2  
 Maximum Amount: 500  
 Days on Site: 365  
 Site Plan: False  
 Site Plan Document: Not reported  
 Private Location: False  
 Location: NORTH YARD

Report Year: 2002  
 Tier 2 Report ID: 81914  
 Chemical ID: 165682  
 CAS Number: 75456  
 Chemical Name: CHLORODIFLUOROMETHANE [FREON 22]  
 Chemical Date: 1/2/1972  
 Average Amount: 3  
 Maximum Amount: 40000  
 Location ID: 321124  
 Chemical State: Liquid  
 Mixture: False  
 Mixture Percent: 100.00  
 Containter: A - ABOVE GROUND TANK  
 Pressure: 1 - AMBIENT PRESSURE  
 Temperature: 4 - AMBIENT TEMPERATURE  
 Average Amount: 3  
 Maximum Amount: 40000  
 Days on Site: 365  
 Site Plan: False  
 Site Plan Document: Not reported  
 Private Location: False  
 Location: NORTH END OF BUILDING

MAP FINDINGS

Map ID  
 Direction  
 Distance  
 Distance (ft.)Site

EDR ID Number

Database(s) EPA ID Number

**APACHE PRODUCTS COMPANY (Continued)**

**S107714339**

Report Year: 2002  
 Tier 2 Report ID: 81914  
 Chemical ID: 165681  
 CAS Number: 1717006  
 Chemical Name: 1,1-DICHLORO-1-FLUOROETHANE [DICHLOROFLUOROETHANE]  
 Chemical Date: 1/2/1972  
 Average Amount: 3  
 Maximum Amount: 40000  
 Location ID: 321122  
 Chemical State: Gas  
 Mixture: False  
 Mixture Percent: 100.00  
 Containter: C - TANK INSIDE BUILDING  
 Pressure: 1 - AMBIENT PRESSURE  
 Temperature: 4 - AMBIENT TEMPERATURE  
 Average Amount: 0  
 Maximum Amount: 0  
 Days on Site: 365  
 Site Plan: False  
 Site Plan Document: Not reported  
 Private Location: False  
 Location: EXPANDER ROOM AND COLD ROOM

Location ID: 321123  
 Chemical State: Gas  
 Mixture: False  
 Mixture Percent: 100.00  
 Containter: C - TANK INSIDE BUILDING  
 Pressure: 3 - LESS THAN AMBIENT PRESSURE  
 Temperature: 6 - LESS THAN AMBIENT TEMPERATURE  
 Average Amount: 0  
 Maximum Amount: 0  
 Days on Site: 365  
 Site Plan: False  
 Site Plan Document: Not reported  
 Private Location: False  
 Location: EXPANDER ROOM AND COLD ROOM

Report Year: 1996  
 Tier 2 Report ID: 31190  
 Chemical ID: 141382  
 CAS Number: GENERIC  
 Chemical Name: TRADENAME CHEMICALS UNKNOWN INGREDIENT  
 Chemical Date: 1/2/1972  
 Average Amount: 4  
 Maximum Amount: 50000  
 Location ID: 205644  
 Chemical State: LIQUID  
 Mixture: False  
 Mixture Percent: 100.00  
 Containter: CONV  
 Pressure: CONV  
 Temperature: CONV  
 Average Amount: 4  
 Maximum Amount: 50000  
 Days on Site: 365

MAP FINDINGS

Map ID  
 Direction  
 Distance  
 Distance (ft.)Site

EDR ID Number  
 EPA ID Number

Database(s)

**APACHE PRODUCTS COMPANY (Continued)**

**S107714339**

Site Plan: False  
 Site Plan Document: Not reported  
 Private Location: False  
 Location: Not reported

Report Year: 1997  
 Tier 2 Report ID: 39768  
 Chemical ID: 141381  
 CAS Number: GENERIC  
 Chemical Name: TRADENAME CHEMICALS UNKNOWN INGREDIENT  
 Chemical Date: 1/2/1972  
 Average Amount: 4  
 Maximum Amount: 22000  
 Location ID: 221289  
 Chemical State: LIQUID  
 Mixture: False  
 Mixture Percent: 100.00  
 Containter: CONV  
 Pressure: CONV  
 Temperature: CONV  
 Average Amount: 4  
 Maximum Amount: 22000  
 Days on Site: 365  
 Site Plan: False  
 Site Plan Document: Not reported  
 Private Location: False  
 Location: Not reported

Report Year: 2001  
 Tier 2 Report ID: 75245  
 Chemical ID: 132030  
 CAS Number: 64742956  
 Chemical Name: LIGHT AROMATIC NAPHTHA SOLVENT  
 Chemical Date: 1/2/1972  
 Average Amount: 4  
 Maximum Amount: 88000  
 Location ID: 292092  
 Chemical State: LIQUID  
 Mixture: False  
 Mixture Percent: 100.00  
 Containter: CONV  
 Pressure: CONV  
 Temperature: CONV  
 Average Amount: 4  
 Maximum Amount: 88000  
 Days on Site: 365  
 Site Plan: False  
 Site Plan Document: Not reported  
 Private Location: False  
 Location: Not reported

Report Year: 2001  
 Tier 2 Report ID: 75245  
 Chemical ID: 132029

MAP FINDINGS

Map ID  
 Direction  
 Distance  
 Distance (ft.)Site

EDR ID Number

Database(s) EPA ID Number

**APACHE PRODUCTS COMPANY (Continued)**

**S107714339**

CAS Number: 68476335  
 Chemical Name: BUNKER FUEL OIL, RESIDUAL FUEL OIL  
 Chemical Date: 1/2/1972  
 Average Amount: 3  
 Maximum Amount: 3175  
 Location ID: 292093  
 Chemical State: LIQUID  
 Mixture: False  
 Mixture Percent: 100.00  
 Containter: CONV  
 Pressure: CONV  
 Temperature: CONV  
 Average Amount: 3  
 Maximum Amount: 3175  
 Days on Site: 365  
 Site Plan: False  
 Site Plan Document: Not reported  
 Private Location: False  
 Location: Not reported

Report Year: 2001  
 Tier 2 Report ID: 75245  
 Chemical ID: 12304  
 CAS Number: 75456  
 Chemical Name: CHLORODIFLUOROMETHANE [FREON 22]  
 Chemical Date: 1/2/1972  
 Average Amount: 3  
 Maximum Amount: 40000  
 Location ID: 292094  
 Chemical State: GAS  
 Mixture: False  
 Mixture Percent: 100.00  
 Containter: CONV  
 Pressure: CONV  
 Temperature: CONV  
 Average Amount: 3  
 Maximum Amount: 40000  
 Days on Site: 365  
 Site Plan: False  
 Site Plan Document: Not reported  
 Private Location: False  
 Location: Not reported

Report Year: 2000  
 Tier 2 Report ID: 66370  
 Chemical ID: 111768  
 CAS Number: 68476335  
 Chemical Name: BUNKER FUEL OIL, RESIDUAL FUEL OIL  
 Chemical Date: 1/2/1972  
 Average Amount: 3  
 Maximum Amount: 3175  
 Location ID: 273518  
 Chemical State: LIQUID  
 Mixture: False  
 Mixture Percent: 100.00

MAP FINDINGS

Map ID  
 Direction  
 Distance  
 Distance (ft.)Site

EDR ID Number  
 EPA ID Number

Database(s)

**APACHE PRODUCTS COMPANY (Continued)**

**S107714339**

Container: CONV  
 Pressure: CONV  
 Temperature: CONV  
 Average Amount: 3  
 Maximum Amount: 3175  
 Days on Site: 365  
 Site Plan: False  
 Site Plan Document: Not reported  
 Private Location: False  
 Location: Not reported

Company Info:

Company Name: APACHE PRODUCTS  
 Company Address: 12501 NORTHWEST 38 AVENUE  
 Company City,St,Zip: MIAMI, FL 33054-  
 Company Phone: 864-964-2741  
 Company Fax: Not reported  
 Company Email: Not reported  
 FEI Number: 592732583  
 Company Contact Name: GREG THOMPSON  
 Company Contact Phone: 864-964-2741  
 Reduced Fees: False  
 Exempt Fees: False  
 Electronic Filing: True  
 Employee: Not reported  
 Comments: 2-23-06: FACILITY LETTER DATED 2-9-06 STATES THIS LOCATION DESTROYED BY A FIRE ON 7-13-04, ALL CHEMICALS REMOVED BY END OF 2004 AND FACILITY IS NO LONGER IN OPERATION. DC

9

**APACHE PRODUCTS COMPANY  
 1020 SW 69 AVE  
 MIAMI, FL 33144**

**UST U002312547  
 N/A**

Miami-Dade Co. Tanks:

Facility ID: 0001482  
 Facility Code: Aboveground tanks only  
 File Number: 7893  
 Shell Name: UT04  
 Permitted: YES

9

**DYPLAST FOAM INSULATION IND INC  
 1020 SW 69TH AVE  
 MIAMI, FL 33144**

**RCRA NonGen / NLR 1000277761  
 FLD982107591**

RCRA NonGen / NLR:

Date form received by agency: 01/13/2011  
 Facility name: DYPLAST FOAM INSULATION IND INC  
 Facility address: 1020 SW 69TH AVE  
 MIAMI, FL 331444733  
 EPA ID: FLD982107591  
 Mailing address: SW 69TH AVE  
 MIAMI, FL 33144-4733

MAP FINDINGS

Map ID  
 Direction  
 Distance  
 Distance (ft.)Site

EDR ID Number  
 EPA ID Number

Database(s)

**DYPLAST FOAM INSULATION IND INC (Continued)**

**1000277761**

Contact: IRMGARD ZOGEL  
 Contact address: SW 69TH AVE  
 MIAMI, FL 33144-4733  
 Contact country: US  
 Contact telephone: 3052614637  
 Contact email: Not reported  
 EPA Region: 04  
 Classification: Non-Generator  
 Description: Handler: Non-Generators do not presently generate hazardous waste

**Owner/Operator Summary:**

Owner/operator name: IRMGARD ZOGEL  
 Owner/operator address: 1020 SW 69TH AVE  
 MIAMI, FL 33144  
 Owner/operator country: US  
 Owner/operator telephone: Not reported  
 Legal status: Private  
 Owner/Operator Type: Owner  
 Owner/Op start date: 10/18/1996  
 Owner/Op end date: Not reported

**Handler Activities Summary:**

U.S. importer of hazardous waste: No  
 Mixed waste (haz. and radioactive): No  
 Recycler of hazardous waste: No  
 Transporter of hazardous waste: No  
 Treater, storer or disposer of HW: No  
 Underground injection activity: No  
 On-site burner exemption: No  
 Furnace exemption: No  
 Used oil fuel burner: No  
 Used oil processor: No  
 User oil refiner: No  
 Used oil fuel marketer to burner: No  
 Used oil Specification marketer: No  
 Used oil transfer facility: No  
 Used oil transporter: No

**Historical Generators:**

Date form received by agency: 08/27/1987  
 Site name: DYPLAST FOAM INSULATION IND INC  
 Classification: Small Quantity Generator  
 Violation Status: No violations found

9

**SERVICE CONTRACTORS EQUIPMENT, INC.  
 1087 SW 67 AVE  
 MIAMI, FL 33144**

**Miami-Dade IW S103262117  
 ENF N/A**

**Miami-Dade Co. IW5:**

Region: DADE  
 Facility ID: IW5-0010911  
 Permitted: YES  
 Permit Status: Permit Issued  
 File Number: 15529  
 Shell Name: CBSO



MAP FINDINGS

Map ID  
 Direction  
 Distance  
 Distance (ft.)Site

EDR ID Number  
 EPA ID Number

Database(s)

**SERVICE CONTRACTORS EQUIPMENT, INC. (Continued)**

**S103262117**

Miami-Dade Co. ENF:  
 Region: DADE  
 Folio Num: 1540120440180  
 Enforcement Officer: Not reported  
 Facility Type: Not reported  
 Facility Status: O  
 Status Date: 02/07/2014  
 Case Level: NEW

**9 JOAL FRAMING SUPPLY INC  
 1011 SW 69TH AVE  
 MIAMI, FL 33144**

**RCRA NonGen / NLR 1000274220  
 FINDS FLD982103632  
 Miami-Dade IW  
 Miami-Dade Co. AP**

RCRA NonGen / NLR:  
 Date form received by agency: 01/13/2011  
 Facility name: JOAL FRAMING SUPPLY INC  
 Facility address: 1011 SW 69TH AVE  
 MIAMI, FL 331444732  
 EPA ID: FLD982103632  
 Mailing address: SW 69TH AVE  
 MIAMI, FL 33144-4732  
 Contact: JUDY FRAGA  
 Contact address: SW 69TH AVE  
 MIAMI, FL 33144-4732  
 Contact country: US  
 Contact telephone: 3052613611  
 Contact email: Not reported  
 EPA Region: 04  
 Land type: Private  
 Classification: Non-Generator  
 Description: Handler: Non-Generators do not presently generate hazardous waste

Owner/Operator Summary:  
 Owner/operator name: JUDY FRAGA  
 Owner/operator address: 1011 SW 69TH AVE  
 MIAMI, FL 33144  
 Owner/operator country: US  
 Owner/operator telephone: Not reported  
 Legal status: Private  
 Owner/Operator Type: Owner  
 Owner/Op start date: 10/18/1996  
 Owner/Op end date: Not reported

Handler Activities Summary:  
 U.S. importer of hazardous waste: No  
 Mixed waste (haz. and radioactive): No  
 Recycler of hazardous waste: No  
 Transporter of hazardous waste: No  
 Treater, storer or disposer of HW: No  
 Underground injection activity: No  
 On-site burner exemption: No  
 Furnace exemption: No  
 Used oil fuel burner: No  
 Used oil processor: No  
 User oil refiner: No

MAP FINDINGS

Map ID  
 Direction  
 Distance  
 Distance (ft.)Site

EDR ID Number

Database(s) EPA ID Number

**JOAL FRAMING SUPPLY INC (Continued)**

**1000274220**

Used oil fuel marketer to burner: No  
 Used oil Specification marketer: No  
 Used oil transfer facility: No  
 Used oil transporter: No

Historical Generators:

Date form received by agency: 02/02/1988  
 Site name: JOAL FRAMING SUPPLY INC  
 Classification: Small Quantity Generator

Violation Status: No violations found

Evaluation Action Summary:

Evaluation date: 01/06/2011  
 Evaluation: COMPLIANCE EVALUATION INSPECTION ON-SITE  
 Area of violation: Not reported  
 Date achieved compliance: Not reported  
 Evaluation lead agency: State

FINDS:

Registry ID: 110007424581

Environmental Interest/Information System

RCRAInfo is a national information system that supports the Resource Conservation and Recovery Act (RCRA) program through the tracking of events and activities related to facilities that generate, transport, and treat, store, or dispose of hazardous waste. RCRAInfo allows RCRA program staff to track the notification, permit, compliance, and corrective action activities required under RCRA.

Florida Environmental System Today Application (FIESTA) Data Maintenance (FDM) system maintains entity, environmental interest and affiliation data for the State of Florida.

Miami-Dade Co. IW5:

Region: DADE  
 Facility ID: IW5-0009096  
 Permitted: YES  
 Permit Status: Facility no longer needs a permit or facility closed  
 File Number: 13623  
 Shell Name: CPTO

Miami-Dade Co. AP:

Region: DADE  
 Facility ID: AP-0001416  
 Permitted: YES  
 Facility Number: 13623  
 Facility Code: 7  
 Shell Name: GEN

MAP FINDINGS

Map ID  
 Direction  
 Distance  
 Distance (ft.)Site Database(s) EDR ID Number  
 EPA ID Number

9 SOUTHERN MANUFACTURING, INC. Miami-Dade IW S104290987  
 7050-72 SW 10 ST N/A  
 MIAMI, FL 33144

Miami-Dade Co. IW5:  
 Region: DADE  
 Facility ID: IW5-0011480  
 Permitted: YES  
 Permit Status: Permit Issued  
 File Number: 3845  
 Shell Name: CBTO

9 JERRY'S AUTOMOTIVE Miami-Dade IW S104288912  
 7056 SW 10 ST N/A  
 MIAMI, FL 33144

Miami-Dade Co. IW5:  
 Region: DADE  
 Facility ID: IW5-0007370  
 Permitted: YES  
 Permit Status: Facility no longer needs a permit or facility closed  
 File Number: 6738  
 Shell Name: AATO

9 SOUTHERN MANUFACTURING, INC. Miami-Dade IW S110632606  
 7050-52 SW 10 ST N/A  
 MIAMI, FL 33155

Miami-Dade Co. IW5:  
 Region: DADE  
 Facility ID: IW5-0008211  
 Permitted: YES  
 Permit Status: Facility no longer needs a permit or facility closed  
 File Number: 12575  
 Shell Name: PEN

9 FLORIDA SOL SYSTEMS, INC. Miami-Dade IW S103448886  
 7055 SW 10 ST ENF N/A  
 MIAMI, FL 33144

Miami-Dade Co. IW5:  
 Region: DADE  
 Facility ID: IW5-0004500  
 Permitted: YES  
 Permit Status: Facility no longer needs a permit or facility closed  
 File Number: 4162  
 Shell Name: HATO

Miami-Dade Co. ENF:  
 Region: DADE  
 Folio Num: 3040110120072  
 Enforcement Officer: SERVIC  
 Facility Type: Site Assessment for Industrial Waste (1-4)  
 Facility Status: C  
 Status Date: 06/16/1994  
 Case Level: A

MAP FINDINGS

Map ID  
 Direction  
 Distance  
 Distance (ft.)Site  
 Database(s)  
 EPA ID Number

**9 EXCELL MANUFACTURING, CORP.** **Miami-Dade IW** **S103262075**  
**1075 SW 67 AVE** **N/A**  
**MIAMI, FL 33144**

Miami-Dade Co. IW5:  
 Region: DADE  
 Facility ID: IW5-0011676  
 Permitted: YES  
 Permit Status: Facility no longer needs a permit or facility closed  
 File Number: 11745  
 Shell Name: CPSO

**9 VIVA LIZ INC** **RCRA-SQG** **1000142811**  
**994 SW 69TH AVE** **FINDS** **FLD982149114**  
**MIAMI, FL 33144** **Miami-Dade IW**

RCRA-SQG:  
 Date form received by agency: 11/20/1991  
 Facility name: VIVA LIZ INC  
 Facility address: 994 SW 69TH AVE  
 MIAMI, FL 331444731  
 EPA ID: FLD982149114  
 Mailing address: SW 69TH AVE  
 MIAMI, FL 33144-4731  
 Contact: FELLEIANO PEREZ  
 Contact address: SW 69TH AVE  
 MIAMI, FL 33144-4731  
 Contact country: US  
 Contact telephone: 3052648990  
 Contact email: Not reported  
 EPA Region: 04  
 Classification: Small Small Quantity Generator  
 Description: Handler: generates more than 100 and less than 1000 kg of hazardous waste during any calendar month and accumulates less than 6000 kg of hazardous waste at any time; or generates 100 kg or less of hazardous waste during any calendar month, and accumulates more than 1000 kg of hazardous waste at any time

Owner/Operator Summary:  
 Owner/operator name: FELLEIANO PEREZ  
 Owner/operator address: 994 SW 69TH AVE  
 MIAMI, FL 33144  
 Owner/operator country: US  
 Owner/operator telephone: Not reported  
 Legal status: Private  
 Owner/Operator Type: Owner  
 Owner/Op start date: 10/18/1996  
 Owner/Op end date: Not reported  
 Owner/operator name: PEREZ FELLEIANO  
 Owner/operator address: 994 SW 69TH AVE  
 MIAMI, FL 33144  
 Owner/operator country: US  
 Owner/operator telephone: Not reported  
 Legal status: Private  
 Owner/Operator Type: Owner  
 Owner/Op start date: 10/18/1996  
 Owner/Op end date: Not reported

MAP FINDINGS

Map ID  
 Direction  
 Distance  
 Distance (ft.)Site

EDR ID Number  
 EPA ID Number

Database(s)

**VIVA LIZ INC (Continued)**

**1000142811**

Handler Activities Summary:

U.S. importer of hazardous waste: No  
 Mixed waste (haz. and radioactive): No  
 Recycler of hazardous waste: No  
 Transporter of hazardous waste: No  
 Treater, storer or disposer of HW: No  
 Underground injection activity: No  
 On-site burner exemption: No  
 Furnace exemption: No  
 Used oil fuel burner: No  
 Used oil processor: No  
 User oil refiner: No  
 Used oil fuel marketer to burner: No  
 Used oil Specification marketer: No  
 Used oil transfer facility: No  
 Used oil transporter: No

Hazardous Waste Summary:

Waste code: D001  
 Waste name: IGNITABLE HAZARDOUS WASTES ARE THOSE WASTES WHICH HAVE A FLASHPOINT OF LESS THAN 140 DEGREES FAHRENHEIT AS DETERMINED BY A PENSKEY-MARTENS CLOSED CUP FLASH POINT TESTER. ANOTHER METHOD OF DETERMINING THE FLASH POINT OF A WASTE IS TO REVIEW THE MATERIAL SAFETY DATA SHEET, WHICH CAN BE OBTAINED FROM THE MANUFACTURER OR DISTRIBUTOR OF THE MATERIAL. LACQUER THINNER IS AN EXAMPLE OF A COMMONLY USED SOLVENT WHICH WOULD BE CONSIDERED AS IGNITABLE HAZARDOUS WASTE.

Waste code: F003  
 Waste name: THE FOLLOWING SPENT NON-HALOGENATED SOLVENTS: XYLENE, ACETONE, ETHYL ACETATE, ETHYL BENZENE, ETHYL ETHER, METHYL ISOBUTYL KETONE, N-BUTYL ALCOHOL, CYCLOHEXANONE, AND METHANOL; ALL SPENT SOLVENT MIXTURES/BLENDS CONTAINING, BEFORE USE, ONLY THE ABOVE SPENT NON-HALOGENATED SOLVENTS; AND ALL SPENT SOLVENT MIXTURES/BLENDS CONTAINING, BEFORE USE, ONE OR MORE OF THE ABOVE NON-HALOGENATED SOLVENTS, AND, A TOTAL OF TEN PERCENT OR MORE (BY VOLUME) OF ONE OR MORE OF THOSE SOLVENTS LISTED IN F001, F002, F004, AND F005, AND STILL BOTTOMS FROM THE RECOVERY OF THESE SPENT SOLVENTS AND SPENT SOLVENT MIXTURES.

Waste code: F005  
 Waste name: THE FOLLOWING SPENT NON-HALOGENATED SOLVENTS: TOLUENE, METHYL ETHYL KETONE, CARBON DISULFIDE, ISOBUTANOL, PYRIDINE, BENZENE, 2-ETHOXYETHANOL, AND 2-NITROPROPANE; ALL SPENT SOLVENT MIXTURES/BLENDS CONTAINING, BEFORE USE, A TOTAL OF TEN PERCENT OR MORE (BY VOLUME) OF ONE OR MORE OF THE ABOVE NON-HALOGENATED SOLVENTS OR THOSE SOLVENTS LISTED IN F001, F002, OR F004; AND STILL BOTTOMS FROM THE RECOVERY OF THESE SPENT SOLVENTS AND SPENT SOLVENT MIXTURES.

Violation Status: No violations found

FINDS:

Registry ID: 110007431519

Environmental Interest/Information System

RCRAInfo is a national information system that supports the Resource Conservation and Recovery Act (RCRA) program through the tracking of

MAP FINDINGS

Map ID			EDR ID Number
Direction			
Distance			
Distance (ft.)Site		Database(s)	EPA ID Number

---

**VIVA LIZ INC (Continued)**

**1000142811**

events and activities related to facilities that generate, transport, and treat, store, or dispose of hazardous waste. RCRAInfo allows RCRA program staff to track the notification, permit, compliance, and corrective action activities required under RCRA.

Florida Environmental System Today Application (FIESTA) Data Maintenance (FDM) system maintains entity, environmental interest and affiliation data for the State of Florida.

Miami-Dade Co. IW5:

Region: DADE  
 Facility ID: IW5-0001229  
 Permitted: YES  
 Permit Status: Permit Issued  
 File Number: 1143  
 Shell Name: NCTO

**9 TROPICAL EXTERMINATOR OF MIAMI  
 995 SW 69 AVE  
 MIAMI, FL 33144**

**Miami-Dade IW S103449582  
 N/A**

Miami-Dade Co. IW5:

Region: DADE  
 Facility ID: IW5-0000973  
 Permitted: YES  
 Permit Status: Permit Issued  
 File Number: 912  
 Shell Name: LDTO

**9 HUMBERTO SIGNS  
 993 SW 69 AVE  
 MIAMI, FL 33144**

**Miami-Dade IW S103267320  
 N/A**

Miami-Dade Co. IW5:

Region: DADE  
 Facility ID: IW5-0009818  
 Permitted: YES  
 Permit Status: Facility no longer needs a permit or facility closed  
 File Number: 14365  
 Shell Name: DBTO

**9 CAPITAL FINANCIAL ENTERPRISE, INC.  
 985 SW 69 AVE  
 WEST MIAMI, FL 33144**

**Miami-Dade IW S109354666  
 N/A**

Miami-Dade Co. IW5:

Region: DADE  
 Facility ID: IW5-0018907  
 Permitted: YES  
 Permit Status: Facility no longer needs a permit or facility closed  
 File Number: 24629  
 Shell Name: TASO

MAP FINDINGS

Map ID  
 Direction  
 Distance  
 Distance (ft.)Site Database(s) EDR ID Number  
 EPA ID Number

**9 WET NOSES Miami-Dade IW S104286528**  
**1021 SW 67 AVE N/A**  
**MIAMI, FL 33144**

Miami-Dade Co. IW5:  
 Region: DADE  
 Facility ID: IW5-0002887  
 Permitted: YES  
 Permit Status: Facility no longer needs a permit or facility closed  
 File Number: 2672  
 Shell Name: VBSO

**9 AUTO ELITE COLLISION TEAM LLC RCRA-CESQG 1000154403**  
**940 SW 69TH AVE FINDS FLD982100885**  
**MIAMI, FL 33144 Miami-Dade IW**  
**Miami-Dade Co. AP**

RCRA-CESQG:  
 Date form received by agency: 04/30/2013  
 Facility name: AUTO ELITE COLLISION TEAM LLC  
 Facility address: 940 SW 69TH AVE  
 MIAMI, FL 331444731  
 EPA ID: FLD982100885  
 Mailing address: SW 69TH AVE  
 MIAMI, FL 33144-4731  
 Contact: JORGE RUIZ  
 Contact address: SW 69TH AVE  
 MIAMI, FL 33144  
 Contact country: US  
 Contact telephone: 3052695121  
 Contact email: JRUIZ@AUTOELITECOLLISION.COM  
 EPA Region: 04  
 Classification: Conditionally Exempt Small Quantity Generator  
 Description: Handler: generates 100 kg or less of hazardous waste per calendar month, and accumulates 1000 kg or less of hazardous waste at any time; or generates 1 kg or less of acutely hazardous waste per calendar month, and accumulates at any time: 1 kg or less of acutely hazardous waste; or 100 kg or less of any residue or contaminated soil, waste or other debris resulting from the cleanup of a spill, into or on any land or water, of acutely hazardous waste; or generates 100 kg or less of any residue or contaminated soil, waste or other debris resulting from the cleanup of a spill, into or on any land or water, of acutely hazardous waste during any calendar month, and accumulates at any time: 1 kg or less of acutely hazardous waste; or 100 kg or less of any residue or contaminated soil, waste or other debris resulting from the cleanup of a spill, into or on any land or water, of acutely hazardous waste

Owner/Operator Summary:  
 Owner/operator name: MARCOS FERNANDEZ  
 Owner/operator address: 940 SW 69TH AVE  
 MIAMI, FL 33144  
 Owner/operator country: US  
 Owner/operator telephone: Not reported  
 Legal status: Private  
 Owner/Operator Type: Owner  
 Owner/Op start date: 01/08/1997  
 Owner/Op end date: 04/30/2013

MAP FINDINGS

Map ID  
 Direction  
 Distance  
 Distance (ft.)Site

EDR ID Number  
 EPA ID Number

Database(s)

**AUTO ELITE COLLISION TEAM LLC (Continued)**

**1000154403**

Owner/operator name: MARSHA EISENBERG  
 Owner/operator address: 9101 NW 12TH ST  
 PLANTATION, FL 33322  
 Owner/operator country: US  
 Owner/operator telephone: Not reported  
 Legal status: Private  
 Owner/Operator Type: Owner  
 Owner/Op start date: 04/30/2013  
 Owner/Op end date: Not reported

Owner/operator name: AUTO ELITE COLLISION TEAM LLC  
 Owner/operator address: 940 SW 69TH AVE  
 MIAMI, FL 33144  
 Owner/operator country: US  
 Owner/operator telephone: Not reported  
 Legal status: Private  
 Owner/Operator Type: Operator  
 Owner/Op start date: 04/30/2013  
 Owner/Op end date: Not reported

Handler Activities Summary:

U.S. importer of hazardous waste: No  
 Mixed waste (haz. and radioactive): No  
 Recycler of hazardous waste: No  
 Transporter of hazardous waste: No  
 Treater, storer or disposer of HW: No  
 Underground injection activity: No  
 On-site burner exemption: No  
 Furnace exemption: No  
 Used oil fuel burner: No  
 Used oil processor: No  
 User oil refiner: No  
 Used oil fuel marketer to burner: No  
 Used oil Specification marketer: No  
 Used oil transfer facility: No  
 Used oil transporter: No

Historical Generators:

Date form received by agency: 12/09/1991  
 Site name: OSCAR PAINT & BODY SHOP  
 Classification: Small Quantity Generator

Hazardous Waste Summary:

Waste code: D001  
 Waste name: IGNITABLE HAZARDOUS WASTES ARE THOSE WASTES WHICH HAVE A FLASHPOINT OF LESS THAN 140 DEGREES FAHRENHEIT AS DETERMINED BY A PENSKEY-MARTENS CLOSED CUP FLASH POINT TESTER. ANOTHER METHOD OF DETERMINING THE FLASH POINT OF A WASTE IS TO REVIEW THE MATERIAL SAFETY DATA SHEET, WHICH CAN BE OBTAINED FROM THE MANUFACTURER OR DISTRIBUTOR OF THE MATERIAL. LACQUER THINNER IS AN EXAMPLE OF A COMMONLY USED SOLVENT WHICH WOULD BE CONSIDERED AS IGNITABLE HAZARDOUS WASTE.

Violation Status: No violations found

FINDS:



MAP FINDINGS

Map ID  
 Direction  
 Distance  
 Distance (ft.)Site

EDR ID Number  
 EPA ID Number

Database(s)

**AUTO ELITE COLLISION TEAM LLC (Continued)**

**1000154403**

Registry ID: 110007424153

Environmental Interest/Information System

RCRAInfo is a national information system that supports the Resource Conservation and Recovery Act (RCRA) program through the tracking of events and activities related to facilities that generate, transport, and treat, store, or dispose of hazardous waste. RCRAInfo allows RCRA program staff to track the notification, permit, compliance, and corrective action activities required under RCRA.

Florida Environmental System Today Application (FIESTA) Data Maintenance (FDM) system maintains entity, environmental interest and affiliation data for the State of Florida.

Miami-Dade Co. IW5:

Region: DADE  
 Facility ID: IW5-0004181  
 Permitted: YES  
 Permit Status: Permit Issued  
 File Number: 3866  
 Shell Name: BPTO

Miami-Dade Co. AP:

Region: DADE  
 Facility ID: AP-0001716  
 Permitted: YES  
 Facility Number: 3866  
 Facility Code: 5  
 Shell Name: GEN

9

**940 SW 69TH AVE  
 MIAMI, FL 33144**

**EDR US Hist Auto Stat 1015680413  
 N/A**

EDR Historical Auto Stations:

Name: OSCAR PAINT & BODY SHOP  
 Year: 2001  
 Address: 940 SW 69TH AVE

Name: OSCAR PAINT & BODY SHOP  
 Year: 2002  
 Address: 940 SW 69TH AVE

Name: EAF AUTO APPRAISAL INC  
 Year: 2003  
 Address: 940 SW 69TH AVE

Name: OSCAR PAINT & BODY INC  
 Year: 2005  
 Address: 940 SW 69TH AVE

Name: EAF AUTO APPRAISAL INC  
 Year: 2007  
 Address: 940 SW 69TH AVE

Name: OSCAR PAINT & BODY SHOP INC

MAP FINDINGS

Map ID  
 Direction  
 Distance  
 Distance (ft.)Site

EDR ID Number  
 EPA ID Number

Database(s)

(Continued)

1015680413

Year: 2008  
 Address: 940 SW 69TH AVE  
  
 Name: OSCAR PAINT & BODY SHOP INC  
 Year: 2009  
 Address: 940 SW 69TH AVE  
  
 Name: ALBERTS COLLISION REPAIR CTR  
 Year: 2010  
 Address: 940 SW 69TH AVE  
  
 Name: ALBERTS COLLISION REPAIR CENTER  
 Year: 2011  
 Address: 940 SW 69TH AVE  
  
 Name: ALBERTS COLLISION REPAIR CENTER  
 Year: 2012  
 Address: 940 SW 69TH AVE

9

EDR US Hist Auto Stat 1015689087  
 N/A

987 SW 67TH AVE  
 MIAMI, FL 33144

EDR Historical Auto Stations:

Name: MASTER FUEL INJECTION INC  
 Year: 2004  
 Address: 987 SW 67TH AVE  
  
 Name: HERMANS DO IT ALL AUTO UPHOLSTERY  
 Year: 2011  
 Address: 987 SW 67TH AVE

9

Miami-Dade IW S103449564  
 N/A

LA GOMERA & MECANICA DEL PUEBLO  
 987 SW 67 AVE  
 MIAMI, FL 33144

Miami-Dade Co. IW5:

Region: DADE  
 Facility ID: IW5-0008414  
 Permitted: YES  
 Permit Status: Facility no longer needs a permit or facility closed  
 File Number: 12800  
 Shell Name: AASO

9

UST U003703408  
 Miami-Dade IW N/A

FARINA'S RADIATORS  
 918 SW 69 AVE  
 MIAMI, FL 33144

Miami-Dade Co. Tanks:

Facility ID: 0002171  
 Facility Code: Not reported  
 File Number: 601  
 Shell Name: Not reported  
 Permitted: NO

MAP FINDINGS

Map ID  
 Direction  
 Distance  
 Distance (ft.)Site

EDR ID Number  
 EPA ID Number

Database(s)

**FARINA'S RADIATORS (Continued)**

**U003703408**

Miami-Dade Co. IW5:

Region: DADE  
 Facility ID: IW5-0000640  
 Permitted: YES  
 Permit Status: Facility no longer needs a permit or facility closed  
 File Number: 601  
 Shell Name: CATO

9

**FARINA'S RADIATOR SHOP  
 918 SW 69TH AVE  
 MIAMI, FL 33144**

**LUST U004145744  
 UST N/A**

LUST:

Region: STATE  
 Facility Id: 8839885  
 Facility Status: CLOSED  
 Facility Type: X - Contamination Site  
 Facility Phone: (305)264-1990  
 Facility Cleanup Rank: 11086  
 District: Southeast District  
 Lat/Long (dms): 25 45 40.3243000 / 80 18 27.7405000  
 Section: Not reported  
 Township: Not reported  
 Range: Not reported  
 Feature: Not reported  
 Method: DMAP  
 Datum: 0  
 Score: Not reported  
 Score Effective Date: 12/12/2001  
 Score When Ranked: 9  
 Operator: FARINA/SALOME  
 Name Update: Not reported  
 Address Update: Not reported

Discharge Cleanup Summary:

Discharge Date: 01/10/1984  
 PCT Discharge Combined: Not reported  
 Cleanup Required: N - NO CLEANUP REQUIRED  
 Discharge Cleanup Status: NREQ - CLEANUP NOT REQUIRED  
 Disch Cleanup Status Date: 09/22/1995  
 Cleanup Work Status: COMPLETED  
 Information Source: E - EDI  
 Other Source Description: Not reported  
 Eligibility Indicator: I - INELIGIBLE  
 Site Manager: Not reported  
 Site Mgr End Date: Not reported  
 Tank Office: -

Task Information:

District: SED  
 Facility ID: 8839885  
 Facility Status: CLOSED  
 Facility Type: X - Contamination Site -  
 County: MIAMI-DADE  
 County ID: 13  
 Cleanup Eligibility Status: I  
 Source Effective Date: Not reported  
 Discharge Date: 01-10-1984

MAP FINDINGS

Map ID  
 Direction  
 Distance  
 Distance (ft.)Site

EDR ID Number  
 EPA ID Number

Database(s)

**FARINA'S RADIATOR SHOP (Continued)**

**U004145744**

Cleanup Required:	N - NO CLEANUP REQUIRED
Discharge Cleanup Status:	NREQ - CLEANUP NOT REQUIRED
Disch Cleanup Status Date:	09-22-1995
SRC Action Type:	-
SRC Submit Date:	Not reported
SRC Review Date:	Not reported
SRC Completion Status:	-
SRC Issue Date:	Not reported
SRC Comment:	Not reported
Cleanup Work Status:	COMPLETED
Site Mgr:	Not reported
Site Mgr End Date:	Not reported
Tank Office:	-
SR Task ID:	Not reported
SR Cleanup Responsible:	-
SR Funding Eligibility Type:	-
SR Actual Cost:	Not reported
SR Completion Date:	Not reported
SR Payment Date:	Not reported
SR Oral Date:	Not reported
SR Written Date:	Not reported
SR Soil Removal:	Not reported
SR Free Product Removal:	Not reported
SR Soil Tonnage Removed:	Not reported
SR Soil Treatment:	Not reported
SR Other Treatment:	Not reported
SR Alternate Proc Received Date:	Not reported
SR Alternate Procedure Status:	Not reported
SR Alternate Procedure Status Date:	Not reported
SR Alternate Procedure Comments:	Not reported
SA Task ID:	Not reported
SA Cleanup Responsible:	-
SA Funding Eligibility Type:	-
SA Actual Cost:	Not reported
SA Completion Date:	Not reported
SA Payment Date:	Not reported
RAP Task ID:	Not reported
RAP Cleanup Responsible ID:	-
RAP Funding Eligibility Type:	-
RAP Actual Cost:	Not reported
RAP Completion Date:	Not reported
RAP Payment Date:	Not reported
RAP Last Order Approved:	Not reported
RA Task ID:	Not reported
RA Cleanup Responsible:	-
RA Funding Eligibility Type:	-
RA Years to Complete:	Not reported
RA Actual Cost:	Not reported

Click here for Florida Oculus:

UST:  
 Facility Id: 8839885  
 Facility Status: CLOSED  
 Type Description: Contamination Site  
 Facility Phone: (305) 264-1990  
 Region: STATE

MAP FINDINGS

Map ID			EDR ID Number
Direction			
Distance			
Distance (ft.)Site		Database(s)	EPA ID Number

**FARINA'S RADIATOR SHOP (Continued)**

**U004145744**

Positioning Method: DMAP  
 Lat/Long (dms): 25 45 38 / 80 18 25  
 Owner Records Not Found for this facility id:

<b>9</b>	<b>FARINA RADIATOR</b> <b>918 SW 69TH AVE</b> <b>MIAMI, FL 33144</b>	<b>RCRA-CESQG</b>	<b>1014467643</b> <b>FLT950052787</b>
----------	--	-------------------	--

RCRA-CESQG:  
 Date form received by agency: 09/22/1995  
 Facility name: FARINA RADIATOR  
 Facility address: 918 SW 69TH AVE  
 MIAMI, FL 331444731  
 EPA ID: FLT950052787  
 Contact: Not reported  
 Contact address: Not reported  
 Not reported  
 Contact country: Not reported  
 Contact telephone: Not reported  
 Contact email: Not reported  
 EPA Region: 04  
 Classification: Conditionally Exempt Small Quantity Generator  
 Description: Handler: generates 100 kg or less of hazardous waste per calendar month, and accumulates 1000 kg or less of hazardous waste at any time; or generates 1 kg or less of acutely hazardous waste per calendar month, and accumulates at any time: 1 kg or less of acutely hazardous waste; or 100 kg or less of any residue or contaminated soil, waste or other debris resulting from the cleanup of a spill, into or on any land or water, of acutely hazardous waste; or generates 100 kg or less of any residue or contaminated soil, waste or other debris resulting from the cleanup of a spill, into or on any land or water, of acutely hazardous waste during any calendar month, and accumulates at any time: 1 kg or less of acutely hazardous waste; or 100 kg or less of any residue or contaminated soil, waste or other debris resulting from the cleanup of a spill, into or on any land or water, of acutely hazardous waste

Handler Activities Summary:  
 U.S. importer of hazardous waste: No  
 Mixed waste (haz. and radioactive): No  
 Recycler of hazardous waste: No  
 Transporter of hazardous waste: No  
 Treater, storer or disposer of HW: No  
 Underground injection activity: No  
 On-site burner exemption: No  
 Furnace exemption: No  
 Used oil fuel burner: No  
 Used oil processor: No  
 User oil refiner: No  
 Used oil fuel marketer to burner: No  
 Used oil Specification marketer: No  
 Used oil transfer facility: No  
 Used oil transporter: No

Violation Status: No violations found

MAP FINDINGS

Map ID		EDR ID Number
Direction		
Distance		
Distance (ft.)Site	Database(s)	EPA ID Number

---

<b>9</b>	<b>EAGLE TOWING</b> <b>910 SW 69 AVE</b> <b>MIAMI, FL 33144</b>	Miami-Dade IW	S104288917 N/A
----------	---	---------------	-------------------

Miami-Dade Co. IW5:

Region:	DADE
Facility ID:	IW5-0007305
Permitted:	YES
Permit Status:	Facility no longer needs a permit or facility closed
File Number:	6687
Shell Name:	HA

<b>9</b>	<b>CENTRAL AIR CONDITIONING &amp; SHEET METAL</b> <b>900 SW 70TH AVE</b> <b>MIAMI, FL 33144</b>	UST	U003741663 N/A
----------	---	-----	-------------------

UST:

Facility Id:	8629003
Facility Status:	CLOSED
Type Description:	Fuel user/Non-retail
Facility Phone:	(305) 261-6262
Region:	STATE
Positioning Method:	DMAP
Lat/Long (dms):	25 46 21 / 80 18 12

Owner:

Owner Id:	3688
Owner Name:	CENTRAL A C & SHEET
Owner Address:	900 SW 70TH AVE
Owner Address 2:	Not reported
Owner City,St,Zip:	MIAMI, FL 33144
Owner Contact:	SOL BASKIN
Owner Phone:	(305) 261-6262

Tank Info:

Tank Id:	1
Status:	Removed
Status Date:	31-JAN-1990
Install Date:	Not reported
Substance:	Leaded gas
Content Description:	Leaded Gas
Gallons:	2000
Vessel Indicator:	TANK
Tank Location:	UNDERGROUND
DEP Contractor:	No

Tank Id:	2
Status:	Removed
Status Date:	31-JAN-1990
Install Date:	Not reported
Substance:	Unleaded gas
Content Description:	Unleaded Gas
Gallons:	2000
Vessel Indicator:	TANK
Tank Location:	UNDERGROUND
DEP Contractor:	No

[Click here for Florida Oculus:](#)



MAP FINDINGS

Map ID  
 Direction  
 Distance  
 Distance (ft.)Site

EDR ID Number  
 Database(s)  
 EPA ID Number

**9 I & S INVESTMENTS CORP. Miami-Dade IW S109354620**  
**895 SW 69 AVE N/A**  
**MIAMI, FL 33144**

Miami-Dade Co. IW5:  
 Region: DADE  
 Facility ID: IW5-0018878  
 Permitted: YES  
 Permit Status: Facility no longer needs a permit or facility closed  
 File Number: 24588  
 Shell Name: PEN

**9 AL SPRINGER ROOFING, INC. Miami-Dade Co. HWS S104146768**  
**890 SW 69 AVE Miami-Dade Co. SPILL N/A**  
**MIAMI DADE (County), FL**

Miami-Dade Co. HWS:  
 Region: DADE  
 Permit Section: UT  
 File Number: 7427  
 Property Tax Folio #: 3040110080020  
 Phase Type: S  
 Facility ID: 746  
 Task Name: AL SPRINGER ROOFING, INC.  
 Phase: 4  
 DEP Number: 9046905  
 State Class: ATRP  
 Eligibility: APPROVED  
 State Rank: 12  
 Phase Description: REMEDIAL ACTION PLAN APPROVED  
 Phase Type Description: SITES THAT HAVE STOPPED WORK AS A RESULT OF CHAPTER 376.3  
 COI Name: Not reported  
 COI Travel Time: Not reported  
 X Coordinate: 884022.1  
 Y Coordinate: 519766.5

Miami-Dade Co. SPILL:  
 Region: DADE  
 Persec: UT  
 File Number: 7427  
 Facility ID: 000746  
 Class: Facility that was found eligible for cleanup money under The Abandoned Tank Restoration Program  
 Category: Facilities which are approved for reimbursement and can switch to state cleanup (You need to be a small business to get state cleanup)  
 Eligibility: APPROVED  
 Eligibility Date: 10/9/1991  
 Rank: 12  
 Permit Status: O  
 Completion Date: 9/22/1992  
 End Date: 9/5/1993



MAP FINDINGS

Map ID			EDR ID Number
Direction			
Distance			
Distance (ft.)	Site	Database(s)	EPA ID Number

<b>9</b>	<b>J &amp; S CARPENTRY, CORP.</b> <b>891 SW 69 AVE</b> <b>MIAMI, FL 33144</b>	<b>Miami-Dade IW</b>	<b>S103449368</b> <b>N/A</b>
----------	---	----------------------	---------------------------------

Miami-Dade Co. IW5:

Region:	DADE
Facility ID:	IW5-0004266
Permitted:	YES
Permit Status:	Facility no longer needs a permit or facility closed
File Number:	3945
Shell Name:	CSTO

<b>9</b>	<b>AL SPRINGER ROOFING, INC.</b> <b>890 SW 69 AVE</b> <b>MIAMI, FL 33144</b>	<b>UST</b>	<b>U003703769</b> <b>N/A</b>
----------	--	------------	---------------------------------

Miami-Dade Co. Tanks:

Facility ID:	0000746
Facility Code:	Not reported
File Number:	7427
Shell Name:	Not reported
Permitted:	NO

<b>9</b>	<b>AL SPRINGER ROOFING INC</b> <b>890 SW 69TH AVE</b> <b>MIAMI, FL 33144</b>	<b>LUST</b> <b>UST</b>	<b>U003741111</b> <b>N/A</b>
----------	--	---------------------------	---------------------------------

**DWM CONTAM**

LUST:

Region:	STATE
Facility Id:	9046905
Facility Status:	CLOSED
Facility Type:	C - Fuel user/Non-retail
Facility Phone:	(305)261-5122
Facility Cleanup Rank:	7728
District:	Southeast District
Lat/Long (dms):	25 45 42.628 / 80 18 27.7000999
Section:	Not reported
Township:	Not reported
Range:	Not reported
Feature:	Not reported
Method:	DMAP
Datum:	0
Score:	9
Score Effective Date:	12/28/2007
Score When Ranked:	12
Operator:	SPRINGER, AL
Name Update:	Not reported
Address Update:	Not reported

Petroleum Cleanup PCT Facility Score:

Facility Cleanup Status:	ONGO - ONGOING
Contact:	JOHN BURNETTE
Contact Company:	SPRINGER, ALLEN R
Contact Address:	890 SW 69TH AVE
Contact City/State/Zip:	MIAMI, FL 33144
Phone:	(305)261-5122
Bad Address Ind:	N
State:	FL
Zip:	33144, 4729

MAP FINDINGS

Map ID  
 Direction  
 Distance  
 Distance (ft.)Site

EDR ID Number  
 EPA ID Number

Database(s)

**AL SPRINGER ROOFING INC (Continued)**

**U003741111**

Score: 9  
 Score Effective Date: 2007-12-28 00:00:00  
 Related Party ID: 20538  
 Primary RP Role: ACCOUNT OWNER  
 RP Begin Date: 09/05/1990  
 RP Zip: 4729  
 RP Extension: Not reported

**Discharge Cleanup Summary:**

Discharge Date: 03/07/1991  
 PCT Discharge Combined: Not reported  
 Cleanup Required: R - CLEANUP REQUIRED  
 Discharge Cleanup Status: RAP - RAP ONGOING  
 Disch Cleanup Status Date: 10/09/2000  
 Cleanup Work Status: INACTIVE  
 Information Source: A - ABANDONED TANK RESTORATION  
 Other Source Description: Not reported  
 Eligibility Indicator: E - ELIGIBLE  
 Site Manager: Not reported  
 Site Mgr End Date: Not reported  
 Tank Office: -

**Petroleum Cleanup Program Eligibility:**

Facility ID: 9046905  
 Discharge Date: 07-Mar-1991  
 Pct Discharge Combined With: Not reported  
 Cleanup Required: R - CLEANUP REQUIRED  
 Discharge Cleanup Status: RAP - RAP ONGOING  
 Disch Cleanup Status Date: 10/09/2000  
 Cleanup Work Status: INACTIVE  
 Information Source: A - ABANDONED TANK RESTORATION  
 Other Source Description: Not reported  
 Application Received Date: 3/28/1991  
 Cleanup Program: A - ABANDONED TANK RESTORATION PROGRAM  
 Eligibility Status: 10/9/1991  
 Elig Status Date: 10/9/1991  
 Letter Of Intent Date: 03/28/1991  
 Redetermined: No  
 Inspection Date: 03/07/1991  
 Site Manager: Not reported  
 Site Mgr End Date: Not reported  
 Tank Office: -  
 Deductible Amount: 500  
 Deductible Paid To Date: 500  
 Co-Pay Amount: 0  
 Co-Pay Paid To Date: 0  
 Cap Amount: Not reported

**Task Information:**

District: SED  
 Facility ID: 9046905  
 Facility Status: CLOSED  
 Facility Type: C - Fuel user/Non-retail -  
 County: MIAMI-DADE  
 County ID: 13  
 Cleanup Eligibility Status: E  
 Source Effective Date: Not reported  
 Discharge Date: 03-07-1991

MAP FINDINGS

Map ID  
 Direction  
 Distance  
 Distance (ft.)Site

EDR ID Number  
 EPA ID Number

Database(s)

**AL SPRINGER ROOFING INC (Continued)**

**U003741111**

Cleanup Required: R - CLEANUP REQUIRED  
 Discharge Cleanup Status: RAP - RAP ONGOING  
 Disch Cleanup Status Date: 10-09-2000  
 SRC Action Type: -  
 SRC Submit Date: Not reported  
 SRC Review Date: Not reported  
 SRC Completion Status: -  
 SRC Issue Date: Not reported  
 SRC Comment: Not reported  
 Cleanup Work Status: INACTIVE  
 Site Mgr: Not reported  
 Site Mgr End Date: Not reported  
 Tank Office: -  
 SR Task ID: Not reported  
 SR Cleanup Responsible: -  
 SR Funding Eligibility Type: -  
 SR Actual Cost: Not reported  
 SR Completion Date: Not reported  
 SR Payment Date: Not reported  
 SR Oral Date: Not reported  
 SR Written Date: Not reported  
 SR Soil Removal: Not reported  
 SR Free Product Removal: Not reported  
 SR Soil Tonnage Removed: Not reported  
 SR Soil Treatment: Not reported  
 SR Other Treatment: Not reported  
 SR Alternate Proc Received Date: Not reported  
 SR Alternate Procedure Status: Not reported  
 SR Alternate Procedure Status Date: Not reported  
 SR Alternate Procedure Comments: Not reported  
 SA Task ID: 30141  
 SA Cleanup Responsible: -  
 SA Funding Eligibility Type: -  
 SA Actual Cost: Not reported  
 SA Completion Date: 03-12-1993  
 SA Payment Date: Not reported  
 RAP Task ID: 30142  
 RAP Cleanup Responsible ID: RP - RESPONSIBLE PARTY  
 RAP Funding Eligibility Type: -  
 RAP Actual Cost: Not reported  
 RAP Completion Date: Not reported  
 RAP Payment Date: Not reported  
 RAP Last Order Approved: 1994-05-19 00:00:00  
 RA Task ID: Not reported  
 RA Cleanup Responsible: -  
 RA Funding Eligibility Type: -  
 RA Years to Complete: Not reported  
 RA Actual Cost: Not reported

Click here for Florida Oculus:

UST:

Facility Id: 9046905  
 Facility Status: CLOSED  
 Type Description: Fuel user/Non-retail  
 Facility Phone: (305) 261-5122  
 Region: STATE

MAP FINDINGS

Map ID  
 Direction  
 Distance  
 Distance (ft.)Site

EDR ID Number  
 EPA ID Number

Database(s)

**AL SPRINGER ROOFING INC (Continued)**

**U003741111**

Positioning Method: DMAP  
 Lat/Long (dms): 25 40 31 / 80 18 3  
 Owner:  
 Owner Id: 20538  
 Owner Name: SPRINGER, ALLEN R  
 Owner Address: 890 SW 69TH AVE  
 Owner Address 2: Not reported  
 Owner City,St,Zip: MIAMI, FL 33144  
 Owner Contact: JOHN BURNETTE  
 Owner Phone: (305) 261-5122

Tank Info:  
 Tank Id: 1  
 Status: Removed  
 Status Date: 31-MAR-1991  
 Install Date: 01-JUL-1975  
 Substance: Unleaded gas  
 Content Description: Unleaded Gas  
 Gallons: 4000  
 Vessel Indicator: TANK  
 Tank Location: UNDERGROUND  
 DEP Contractor: No

Tank Id: 2  
 Status: Removed  
 Status Date: 31-MAR-1991  
 Install Date: 01-JUL-1975  
 Substance: Vehicular diesel  
 Content Description: Vehicular Diesel  
 Gallons: 500  
 Vessel Indicator: TANK  
 Tank Location: UNDERGROUND  
 DEP Contractor: No

[Click here for Florida Oculus:](#)

DWM CONTAM:  
 Program Site Id: 9046905  
 Lat DD: 25  
 Lat MM: 45  
 Lat SS: 42.628  
 Long DD: 80  
 Long MM: 18  
 Long SS: 27.7001  
 Office/ District: PCLP13  
 Program Area: Petroleum  
 Offsite Contamination: U  
 Project Manager: Not reported  
 Priority Score: 9  
 Remediation Status: WAITING  
 Date Known Offsite: Not reported  
 Datum: HARN  
 Method: DPHO  
 Program Eligible: Yes  
 Ineligible: Not reported

MAP FINDINGS

Map ID  
 Direction  
 Distance  
 Distance (ft.)Site  
 Database(s)  
 EPA ID Number  
 EDR ID Number

9	<b>GENERIC TECH AUTO SUPPLY, INC.</b> 859 SW 69 AVE MIAMI, FL 33144	Miami-Dade IW	S103266780 N/A
	Miami-Dade Co. IW5: Region: DADE Facility ID: IW5-0009971 Permitted: YES Permit Status: Permit Issued File Number: 14531 Shell Name: MWTO		
9	<b>BATHCRAFT CORP.</b> 849 SW 69 AVE MIAMI, FL 33144	Miami-Dade IW	S104286869 N/A
	Miami-Dade Co. IW5: Region: DADE Facility ID: IW5-0004265 Permitted: YES Permit Status: Facility no longer needs a permit or facility closed File Number: 3944 Shell Name: HATO		
9	<b>821 SW 67TH AVE</b> MIAMI, FL 33144	EDR US Hist Auto Stat	1015647798 N/A
	EDR Historical Auto Stations: Name: BOB & EDS UPHOLSTRY & BODY SHOP Year: 1999 Address: 821 SW 67TH AVE  Name: BOB & EDS UPHOLSTRY & BODY SHOP Year: 2000 Address: 821 SW 67TH AVE  Name: BOB & EDS AUTO & TRUCK SRVC CT Year: 2001 Address: 821 SW 67TH AVE  Name: BOB & ED AUTO TRIM PAINT & BOD Year: 2002 Address: 821 SW 67TH AVE		
9	<b>BOB &amp; EDS AUTO &amp; TRUCK SERVICE CENTER</b> 821 SW 67TH AVE MIAMI, FL	RCRA NonGen / NLR FINDS	1004685267 FLR000052175
	RCRA NonGen / NLR: Date form received by agency: 01/06/2011 Facility name: BOB & EDS AUTO & TRUCK SERVICE CENTER Facility address: 821 SW 67TH AVE MIAMI, FL 331444712 EPA ID: FLR000052175 Mailing address: SW 67TH AVE MIAMI, FL 33144-4712		

MAP FINDINGS

Map ID  
 Direction  
 Distance  
 Distance (ft.)Site

EDR ID Number

Database(s) EPA ID Number

**BOB & EDS AUTO & TRUCK SERVICE CENTER (Continued)**

**1004685267**

Contact: ROBERT C LOHMAN  
 Contact address: SW 67TH AVE  
 MIAMI, FL 33144-4712  
 Contact country: US  
 Contact telephone: 3052615832  
 Contact email: Not reported  
 EPA Region: 04  
 Classification: Non-Generator  
 Description: Handler: Non-Generators do not presently generate hazardous waste

Owner/Operator Summary:

Owner/operator name: ROBERT LOHMAN  
 Owner/operator address: 821 SW 67TH AVE  
 MIAMI, FL 33144  
 Owner/operator country: US  
 Owner/operator telephone: Not reported  
 Legal status: Private  
 Owner/Operator Type: Owner  
 Owner/Op start date: 01/19/1999  
 Owner/Op end date: Not reported

Handler Activities Summary:

U.S. importer of hazardous waste: No  
 Mixed waste (haz. and radioactive): No  
 Recycler of hazardous waste: No  
 Transporter of hazardous waste: No  
 Treater, storer or disposer of HW: No  
 Underground injection activity: No  
 On-site burner exemption: No  
 Furnace exemption: No  
 Used oil fuel burner: No  
 Used oil processor: No  
 User oil refiner: No  
 Used oil fuel marketer to burner: No  
 Used oil Specification marketer: No  
 Used oil transfer facility: No  
 Used oil transporter: No

Historical Generators:

Date form received by agency: 01/19/1999  
 Site name: BOB & EDS AUTO & TRUCK SERVICE CENTER  
 Classification: Conditionally Exempt Small Quantity Generator

Violation Status: No violations found

FINDS:

Registry ID: 110007478933

Environmental Interest/Information System

RCRAInfo is a national information system that supports the Resource Conservation and Recovery Act (RCRA) program through the tracking of events and activities related to facilities that generate, transport, and treat, store, or dispose of hazardous waste. RCRAInfo allows RCRA program staff to track the notification, permit, compliance, and corrective action activities required under RCRA.

MAP FINDINGS

Map ID		EDR ID Number
Direction		
Distance		
Distance (ft.)Site	Database(s)	EPA ID Number

---

**BOB & EDS AUTO & TRUCK SERVICE CENTER (Continued)**

**1004685267**

Florida Environmental System Today Application (FIESTA) Data  
Maintenance (FDM) system maintains entity, environmental interest and  
affiliation data for the State of Florida.

**9 BOB & ED'S AUTO & TRUCK CENTER  
821 SW 67 AVE  
MIAMI, FL 33144**

**Miami-Dade IW S103428843  
Miami-Dade Co. AP N/A**

Miami-Dade Co. IW5:

Region: DADE  
Facility ID: IW5-0006617  
Permitted: YES  
Permit Status: Facility no longer needs a permit or facility closed  
File Number: 6147  
Shell Name: AASO

Miami-Dade Co. AP:

Region: DADE  
Facility ID: AP-0000089  
Permitted: YES  
Facility Number: 6147  
Facility Code: 7  
Shell Name: GEN

**9 H&A INDUSTRIES INC/MARTINEZ AUTO REPAIR  
820 SW 69 AVE  
MIAMI, FL 33144**

**Miami-Dade IW S103449172  
ENF N/A**

Miami-Dade Co. IW5:

Region: DADE  
Facility ID: IW5-0001831  
Permitted: YES  
Permit Status: Facility no longer needs a permit or facility closed  
File Number: 1698  
Shell Name: ABTO

Miami-Dade Co. ENF:

Region: DADE  
Folio Num: 3040110080011  
Enforcement Officer: DUROCS  
Facility Type: Industrial Waste[5]  
Facility Status: C  
Status Date: 05/20/1992  
Case Level: A

Region: DADE  
Folio Num: 3040110080011  
Enforcement Officer: RAMDIJ  
Facility Type: Industrial Waste[5]  
Facility Status: C  
Status Date: 10/10/1995  
Case Level: A

MAP FINDINGS

Map ID  
 Direction  
 Distance  
 Distance (ft.)Site

EDR ID Number

Database(s) EPA ID Number

9

**820 SW 69TH AVE  
 MIAMI, FL 33144**

EDR US Hist Auto Stat

1015647293  
 N/A

EDR Historical Auto Stations:

Name: MARTINEZ AUTO REPAIR  
 Year: 1999  
 Address: 820 SW 69TH AVE

Name: MARTINEZ AUTO REPAIR  
 Year: 2000  
 Address: 820 SW 69TH AVE

Name: MARTINEZ AUTO REPAIR  
 Year: 2001  
 Address: 820 SW 69TH AVE

Name: MARTINEZ AUTO REPAIR  
 Year: 2002  
 Address: 820 SW 69TH AVE

Name: FRANKS AUTO TECH INC  
 Year: 2008  
 Address: 820 SW 69TH AVE

9

**1064 SW 67TH AVE  
 MIAMI, FL 33144**

EDR US Hist Cleaners

1014972076  
 N/A

EDR Historical Cleaners:

Name: SASSOS COIN LAUNDRY INCORPORATED  
 Year: 1999  
 Address: 1064 SW 67TH AVE

Name: SASSOS COIN LAUNDRY INCORPORATED  
 Year: 2000  
 Address: 1064 SW 67TH AVE

Name: NEW HORIZON COIN LAUNDRY INC  
 Year: 2002  
 Address: 1064 SW 67TH AVE

Name: NEW HORIZONS COIN LAUNDRY INC  
 Year: 2004  
 Address: 1064 SW 67TH AVE

Name: SOL COIN LAUNDRY  
 Year: 2005  
 Address: 1064 SW 67TH AVE

Name: SACYNS COIN LAUNDRY  
 Year: 2006  
 Address: 1064 SW 67TH AVE

Name: SACYNS COIN LAUNDRY  
 Year: 2007  
 Address: 1064 SW 67TH AVE

Name: SACYNS COIN LAUNDRY  
 Year: 2008



MAP FINDINGS

Map ID  
 Direction  
 Distance  
 Distance (ft.)Site  
 Database(s)  
 EDR ID Number  
 EPA ID Number

(Continued)

1014972076

Address: 1064 SW 67TH AVE  
 Name: NINAS COIN LAUNDRY INC  
 Year: 2009  
 Address: 1064 SW 67TH AVE

9 MCGRAW EDW W  
 6850 SW 8TH ST  
 MIAMI, FL

EDR US Hist Auto Stat 1009055103  
 N/A

EDR Historical Auto Stations:

Name: MCGRAW EDW W  
 Year: 1936  
 Type: GASOLINE AND OIL SERVICE STATIONS  
 Name: MCGRAW EDW W  
 Year: 1936  
 Type: GASOLINE AND OIL SERVICE STATIONS

9 GORTS CAR WASH INC  
 6850 SW 8TH ST  
 MIAMI, FL 33144

LUST U003742805  
 UST N/A  
 DWM CONTAM

LUST:

Region: STATE  
 Facility Id: 9101916  
 Facility Status: CLOSED  
 Facility Type: C - Fuel user/Non-retail  
 Facility Phone: (305)264-9274  
 Facility Cleanup Rank: 11086  
 District: Southeast District  
 Lat/Long (dms): 25 45 45.9174000 / 80 18 24.4986999  
 Section: Not reported  
 Township: Not reported  
 Range: Not reported  
 Feature: Not reported  
 Method: DMAP  
 Datum: 0  
 Score: 9  
 Score Effective Date: 02/02/1998  
 Score When Ranked: 9  
 Operator: CESAR GORT  
 Name Update: 01/30/1998  
 Address Update: 01/30/1998

Petroleum Cleanup PCT Facility Score:

Facility Cleanup Status: APPL - APPLICATION  
 Contact: CESAR GORT  
 Contact Company: GORTS CAR WASH INC  
 Contact Address: 1809 BRICKELL AVE #611  
 Contact City/State/Zip: MIAMI, FL 33129  
 Phone: (305)264-9274  
 Bad Address Ind: Not reported  
 State: FL  
 Zip: 33144  
 Score: 9  
 Score Effective Date: 1998-02-02 00:00:00

MAP FINDINGS

Map ID  
 Direction  
 Distance  
 Distance (ft.)Site

EDR ID Number  
 EPA ID Number

Database(s)

**GORTS CAR WASH INC (Continued)**

**U003742805**

Related Party ID: 46935  
 Primary RP Role: ACCOUNT OWNER  
 RP Begin Date: 01/30/1998  
 RP Zip: Not reported  
 RP Extension: Not reported

Discharge Cleanup Summary:  
 Discharge Date: 06/26/1992  
 PCT Discharge Combined: Not reported  
 Cleanup Required: R - CLEANUP REQUIRED  
 Discharge Cleanup Status: ENTD - ELIGIBLE - NO TASK LEVEL DATA  
 Disch Cleanup Status Date: 11/19/1993  
 Cleanup Work Status: INACTIVE  
 Information Source: D - DISCHARGE NOTIFICATION  
 Other Source Description: Not reported  
 Eligibility Indicator: E - ELIGIBLE  
 Site Manager: Not reported  
 Site Mgr End Date: Not reported  
 Tank Office: -

Petroleum Cleanup Program Eligibility:  
 Facility ID: 9101916  
 Discharge Date: 26-Jun-1992  
 Pct Discharge Combined With: Not reported  
 Cleanup Required: R - CLEANUP REQUIRED  
 Discharge Cleanup Status: ENTD - ELIGIBLE - NO TASK LEVEL DATA  
 Disch Cleanup Status Date: 11/19/1993  
 Cleanup Work Status: INACTIVE  
 Information Source: D - DISCHARGE NOTIFICATION  
 Other Source Description: Not reported  
 Application Received Date: 3/31/1991  
 Cleanup Program: A - ABANDONED TANK RESTORATION PROGRAM  
 Eligibility Status: 11/19/1993  
 Elig Status Date: 11/19/1993  
 Letter Of Intent Date: Not reported  
 Redetermined: No  
 Inspection Date: 12/01/1992  
 Site Manager: Not reported  
 Site Mgr End Date: Not reported  
 Tank Office: -  
 Deductible Amount: 500  
 Deductible Paid To Date: 0  
 Co-Pay Amount: 0  
 Co-Pay Paid To Date: 0  
 Cap Amount: Not reported

Task Information:  
 District: SED  
 Facility ID: 9101916  
 Facility Status: CLOSED  
 Facility Type: C - Fuel user/Non-retail -  
 County: MIAMI-DADE  
 County ID: 13  
 Cleanup Eligibility Status: E  
 Source Effective Date: Not reported  
 Discharge Date: 06-26-1992  
 Cleanup Required: R - CLEANUP REQUIRED  
 Discharge Cleanup Status: ENTD - ELIGIBLE - NO TASK LEVEL DATA

MAP FINDINGS

Map ID  
 Direction  
 Distance  
 Distance (ft.)Site

EDR ID Number  
 EPA ID Number

Database(s)

**GORTS CAR WASH INC (Continued)**

**U003742805**

Disch Cleanup Status Date: 11-19-1993  
 SRC Action Type: -  
 SRC Submit Date: Not reported  
 SRC Review Date: Not reported  
 SRC Completion Status: -  
 SRC Issue Date: Not reported  
 SRC Comment: Not reported  
 Cleanup Work Status: INACTIVE  
 Site Mgr: Not reported  
 Site Mgr End Date: Not reported  
 Tank Office: -  
 SR Task ID: Not reported  
 SR Cleanup Responsible: -  
 SR Funding Eligibility Type: -  
 SR Actual Cost: Not reported  
 SR Completion Date: Not reported  
 SR Payment Date: Not reported  
 SR Oral Date: Not reported  
 SR Written Date: Not reported  
 SR Soil Removal: Not reported  
 SR Free Product Removal: Not reported  
 SR Soil Tonnage Removed: Not reported  
 SR Soil Treatment: Not reported  
 SR Other Treatment: Not reported  
 SR Alternate Proc Received Date: Not reported  
 SR Alternate Procedure Status: Not reported  
 SR Alternate Procedure Status Date: Not reported  
 SR Alternate Procedure Comments: Not reported  
 SA Task ID: 29234  
 SA Cleanup Responsible: -  
 SA Funding Eligibility Type: -  
 SA Actual Cost: Not reported  
 SA Completion Date: Not reported  
 SA Payment Date: Not reported  
 RAP Task ID: 29235  
 RAP Cleanup Responsible ID: ST - STATE  
 RAP Funding Eligibility Type: -  
 RAP Actual Cost: Not reported  
 RAP Completion Date: Not reported  
 RAP Payment Date: Not reported  
 RAP Last Order Approved: Not reported  
 RA Task ID: 29236  
 RA Cleanup Responsible: ST - STATE  
 RA Funding Eligibility Type: -  
 RA Years to Complete: Not reported  
 RA Actual Cost: Not reported

[Click here for Florida Oculus:](#)

**UST:**

Facility Id: 9101916  
 Facility Status: CLOSED  
 Type Description: Fuel user/Non-retail  
 Facility Phone: (305) 264-9274  
 Region: STATE  
 Positioning Method: DMAP  
 Lat/Long (dms): 25 41 0 / 80 17 45

MAP FINDINGS

Map ID  
 Direction  
 Distance  
 Distance (ft.)Site

EDR ID Number  
 EPA ID Number

Database(s)

**GORTS CAR WASH INC (Continued)**

**U003742805**

Owner:

Owner Id: 46935  
 Owner Name: GORTS CAR WASH INC  
 Owner Address: 1809 BRICKELL AVE #611  
 Owner Address 2: Not reported  
 Owner City,St,Zip: MIAMI, FL 33129  
 Owner Contact: CESAR GORT  
 Owner Phone: (305) 264-9274

Tank Info:

Tank Id: 1  
 Status: Removed  
 Status Date: 01-MAY-1991  
 Install Date: Not reported  
 Substance: Unleaded gas  
 Content Description: Unleaded Gas  
 Gallons: 2000  
 Vessel Indicator: TANK  
 Tank Location: UNDERGROUND  
 DEP Contractor: No

Tank Id: 2  
 Status: Removed  
 Status Date: 01-MAY-1991  
 Install Date: Not reported  
 Substance: Unleaded gas  
 Content Description: Unleaded Gas  
 Gallons: 2000  
 Vessel Indicator: TANK  
 Tank Location: UNDERGROUND  
 DEP Contractor: No

Tank Id: 3  
 Status: Removed  
 Status Date: 01-MAY-1991  
 Install Date: Not reported  
 Substance: Unleaded gas  
 Content Description: Unleaded Gas  
 Gallons: 2000  
 Vessel Indicator: TANK  
 Tank Location: UNDERGROUND  
 DEP Contractor: No

[Click here for Florida Oculus:](#)

DWM CONTAM:

Program Site Id: 9101916  
 Lat DD: 25  
 Lat MM: 45  
 Lat SS: 45.9174  
 Long DD: 80  
 Long MM: 18  
 Long SS: 24.4987  
 Office/ District: PCLP13  
 Program Area: Petroleum

MAP FINDINGS

Map ID  
 Direction  
 Distance  
 Distance (ft.)Site

EDR ID Number  
 EPA ID Number

Database(s)

**GORTS CAR WASH INC (Continued)**

**U003742805**

Offsite Contamination: U  
 Project Manager: Not reported  
 Priority Score: 9  
 Remediation Status: WAITING  
 Date Known Offsite: Not reported  
 Datum: HARN  
 Method: DPHO  
 Program Eligible: Yes  
 Ineligible: Not reported

9

**RAPID TWO CAR WASH  
 6850 SW 8 ST  
 MIAMI DADE (County), FL**

**Miami-Dade Co. HWS  
 Miami-Dade Co. SPILL**

**S103245252  
 N/A**

Miami-Dade Co. HWS:

Region: DADE  
 Permit Section: UT  
 File Number: 7264  
 Property Tax Folio #: 3040110080050  
 Phase Type: Not reported  
 Facility ID: 553  
 Task Name: RAPID TWO CAR WASH  
 Phase: 1  
 DEP Number: 9101916  
 State Class: ATRP  
 Eligibility: APPROVED  
 State Rank: 9  
 Phase Description: PENDING ENVIRONMENTAL ASSESSMENT ACTIVITIES  
 Phase Type Description: Not reported  
 COI Name: Not reported  
 COI Travel Time: Not reported  
 X Coordinate: 884302.9  
 Y Coordinate: 520063.8

Miami-Dade Co. SPILL:

Region: DADE  
 Persec: UT  
 File Number: 7264  
 Facility ID: 000553  
 Class: Facility that was found eligible for cleanup money under The Abandoned Tank Restoration Program  
 Category: Facility has applied and/or has been determined eligible for any State Program as a State Cleanup Site  
 Eligibility: APPROVED  
 Eligibility Date: 11/19/1993  
 Rank: 9  
 Permit Status: O  
 Completion Date: 6/26/1992  
 End Date: 6/26/1992

MAP FINDINGS

Map ID			EDR ID Number
Direction			
Distance			
Distance (ft.)	Site	Database(s)	EPA ID Number

<b>9</b>	<b>RAPID TWO CAR WASH</b> <b>6850 SW 8 ST</b> <b>MIAMI, FL 33144</b>	<b>UST</b>	<b>U003703732</b> <b>N/A</b>
----------	--	------------	---------------------------------

Miami-Dade Co. Tanks:

Facility ID:	0000553
Facility Code:	Not reported
File Number:	7264
Shell Name:	Not reported
Permitted:	NO

<b>9</b>	<b>ANTHONY'S PAINT &amp; BODY SHOP</b> <b>810 SW 69TH AVE</b> <b>MIAMI, FL</b>	<b>RCRA-CESQG</b> <b>FINDS</b>	<b>1000859450</b> <b>FLD984259341</b>
----------	--	-----------------------------------	--

RCRA-CESQG:

Date form received by agency: 04/27/2012

Facility name:	ANTHONY'S PAINT & BODY SHOP
Facility address:	810 SW 69TH AVE MIAMI, FL 33144729
EPA ID:	FLD984259341
Mailing address:	SW 69TH AVE MIAMI, FL 33144-4729
Contact:	FRANCISCO CABRERA
Contact address:	SW 69TH AVE MIAMI, FL 33144-4729
Contact country:	US
Contact telephone:	3052614580
Contact email:	ANTHONYPAINTBODY@AOL.COM
EPA Region:	04
Classification:	Conditionally Exempt Small Quantity Generator
Description:	Handler: generates 100 kg or less of hazardous waste per calendar month, and accumulates 1000 kg or less of hazardous waste at any time; or generates 1 kg or less of acutely hazardous waste per calendar month, and accumulates at any time: 1 kg or less of acutely hazardous waste; or 100 kg or less of any residue or contaminated soil, waste or other debris resulting from the cleanup of a spill, into or on any land or water, of acutely hazardous waste; or generates 100 kg or less of any residue or contaminated soil, waste or other debris resulting from the cleanup of a spill, into or on any land or water, of acutely hazardous waste during any calendar month, and accumulates at any time: 1 kg or less of acutely hazardous waste; or 100 kg or less of any residue or contaminated soil, waste or other debris resulting from the cleanup of a spill, into or on any land or water, of acutely hazardous waste

Owner/Operator Summary:

Owner/operator name:	STERICYCLE SPECIALTY WASTE SOLUTIONS INC
Owner/operator address:	2850-100 COURT NE ORLANDO, FL 32824
Owner/operator country:	US
Owner/operator telephone:	Not reported
Legal status:	Private
Owner/Operator Type:	Operator
Owner/Op start date:	04/27/2012
Owner/Op end date:	Not reported
Owner/operator name:	TONY PEREZ
Owner/operator address:	810 SW 69TH AVE

MAP FINDINGS

Map ID  
 Direction  
 Distance  
 Distance (ft.)Site

EDR ID Number

Database(s) EPA ID Number

**ANTHONYS PAINT & BODY SHOP (Continued)**

**1000859450**

MIAMI, FL 33144  
 Owner/operator country: US  
 Owner/operator telephone: Not reported  
 Legal status: Private  
 Owner/Operator Type: Owner  
 Owner/Op start date: 12/05/1997  
 Owner/Op end date: 04/27/2012

Owner/operator name: HELLEN SPRINGER  
 Owner/operator address: 1131 PELICAN LN  
 HOLLYWOOD, FL 33019

Owner/operator country: US  
 Owner/operator telephone: Not reported  
 Legal status: Private  
 Owner/Operator Type: Owner  
 Owner/Op start date: 04/27/2012  
 Owner/Op end date: Not reported

Handler Activities Summary:

U.S. importer of hazardous waste: No  
 Mixed waste (haz. and radioactive): No  
 Recycler of hazardous waste: No  
 Transporter of hazardous waste: No  
 Treater, storer or disposer of HW: No  
 Underground injection activity: No  
 On-site burner exemption: No  
 Furnace exemption: No  
 Used oil fuel burner: No  
 Used oil processor: No  
 User oil refiner: No  
 Used oil fuel marketer to burner: No  
 Used oil Specification marketer: No  
 Used oil transfer facility: No  
 Used oil transporter: No

Historical Generators:

Date form received by agency: 06/01/1993  
 Site name: ANTHONYS PAINT & BODY SHOP  
 Classification: Small Quantity Generator

Hazardous Waste Summary:

Waste code: D001  
 Waste name: IGNITABLE HAZARDOUS WASTES ARE THOSE WASTES WHICH HAVE A FLASHPOINT OF LESS THAN 140 DEGREES FAHRENHEIT AS DETERMINED BY A PENSKEY-MARTENS CLOSED CUP FLASH POINT TESTER. ANOTHER METHOD OF DETERMINING THE FLASH POINT OF A WASTE IS TO REVIEW THE MATERIAL SAFETY DATA SHEET, WHICH CAN BE OBTAINED FROM THE MANUFACTURER OR DISTRIBUTOR OF THE MATERIAL. LACQUER THINNER IS AN EXAMPLE OF A COMMONLY USED SOLVENT WHICH WOULD BE CONSIDERED AS IGNITABLE HAZARDOUS WASTE.

Waste code: F003  
 Waste name: THE FOLLOWING SPENT NON-HALOGENATED SOLVENTS: XYLENE, ACETONE, ETHYL ACETATE, ETHYL BENZENE, ETHYL ETHER, METHYL ISOBUTYL KETONE, N-BUTYL ALCOHOL, CYCLOHEXANONE, AND METHANOL; ALL SPENT SOLVENT MIXTURES/BLENDS CONTAINING, BEFORE USE, ONLY THE ABOVE SPENT NON-HALOGENATED SOLVENTS; AND ALL SPENT SOLVENT MIXTURES/BLENDS

MAP FINDINGS

Map ID  
 Direction  
 Distance  
 Distance (ft.)Site

EDR ID Number  
 EPA ID Number

Database(s)

**ANTHONYS PAINT & BODY SHOP (Continued)**

**1000859450**

CONTAINING, BEFORE USE, ONE OR MORE OF THE ABOVE NON-HALOGENATED SOLVENTS, AND, A TOTAL OF TEN PERCENT OR MORE (BY VOLUME) OF ONE OR MORE OF THOSE SOLVENTS LISTED IN F001, F002, F004, AND F005, AND STILL BOTTOMS FROM THE RECOVERY OF THESE SPENT SOLVENTS AND SPENT SOLVENT MIXTURES.

Waste code: F005  
 Waste name: THE FOLLOWING SPENT NON-HALOGENATED SOLVENTS: TOLUENE, METHYL ETHYL KETONE, CARBON DISULFIDE, ISOBUTANOL, PYRIDINE, BENZENE, 2-ETHOXYETHANOL, AND 2-NITROPROPANE; ALL SPENT SOLVENT MIXTURES/BLENDS CONTAINING, BEFORE USE, A TOTAL OF TEN PERCENT OR MORE (BY VOLUME) OF ONE OR MORE OF THE ABOVE NON-HALOGENATED SOLVENTS OR THOSE SOLVENTS LISTED IN F001, F002, OR F004; AND STILL BOTTOMS FROM THE RECOVERY OF THESE SPENT SOLVENTS AND SPENT SOLVENT MIXTURES.

Violation Status: No violations found

**FINDS:**

Registry ID: 110007466287

**Environmental Interest/Information System**

RCRAInfo is a national information system that supports the Resource Conservation and Recovery Act (RCRA) program through the tracking of events and activities related to facilities that generate, transport, and treat, store, or dispose of hazardous waste. RCRAInfo allows RCRA program staff to track the notification, permit, compliance, and corrective action activities required under RCRA.

Florida Environmental System Today Application (FIESTA) Data Maintenance (FDM) system maintains entity, environmental interest and affiliation data for the State of Florida.

9

EDR US Hist Auto Stat 1015643366  
 N/A

**810 SW 69TH AVE  
 MIAMI, FL 33144**

**EDR Historical Auto Stations:**

Name: ANTHONY PAINT & BODY SHOP INCORPORATED  
 Year: 1999  
 Address: 810 SW 69TH AVE

Name: ANTHONY PAINT & BODY SHOP INCORPORATED  
 Year: 2000  
 Address: 810 SW 69TH AVE

Name: ANTHONY PAINT & BODY SHOP INC  
 Year: 2001  
 Address: 810 SW 69TH AVE

Name: ANTHONY PAINT & BODY SHOP INC  
 Year: 2002  
 Address: 810 SW 69TH AVE

Name: ANTHONY PAINT & BODY SHOP INC  
 Year: 2003  
 Address: 810 SW 69TH AVE



MAP FINDINGS

Map ID  
 Direction  
 Distance  
 Distance (ft.)Site

EDR ID Number

Database(s) EPA ID Number

(Continued)

1015643366

Name: ANTHONY PAINT & BODY SHOP INC  
 Year: 2004  
 Address: 810 SW 69TH AVE

Name: ANTHONY PAINT & BODY SHOP  
 Year: 2005  
 Address: 810 SW 69TH AVE

Name: ANTHONY PAINT & BODY SHOP  
 Year: 2006  
 Address: 810 SW 69TH AVE

Name: ANTHONY PAINT & BODY SHOP  
 Year: 2007  
 Address: 810 SW 69TH AVE

Name: ANTHONY PAINT & BODY SHOP  
 Year: 2008  
 Address: 810 SW 69TH AVE

Name: ANTHONY PAINT & BODY SHOP  
 Year: 2009  
 Address: 810 SW 69TH AVE

Name: ANTHONY PAINT & BODY SHOP INC  
 Year: 2010  
 Address: 810 SW 69TH AVE

Name: ANTHONY PAINT & BODY SHOP  
 Year: 2011  
 Address: 810 SW 69TH AVE

Name: ANTHONY PAINT & BODY SHOP  
 Year: 2012  
 Address: 810 SW 69TH AVE

9 ANTHONY P & B SHOP/H&A INDUSTRIES  
 810 SW 69 AVE  
 MIAMI, FL 33144

Miami-Dade IW S103269381  
 ENF N/A  
 Miami-Dade Co. AP

Miami-Dade Co. IW5:

Region: DADE  
 Facility ID: IW5-0002398  
 Permitted: YES  
 Permit Status: Permit Issued  
 File Number: 2221  
 Shell Name: BPTO

Miami-Dade Co. ENF:

Region: DADE  
 Folio Num: 3040110080011  
 Enforcement Officer: RAMDIJ  
 Facility Type: Site Assessment Required  
 Facility Status: C  
 Status Date: 10/10/1995  
 Case Level: A

MAP FINDINGS

Map ID  
 Direction  
 Distance  
 Distance (ft.)Site

EDR ID Number  
 EPA ID Number

Database(s)

**ANTHONY P & B SHOP/H&A INDUSTRIES (Continued)**

**S103269381**

Region: DADE  
 Folio Num: 3040110080011  
 Enforcement Officer: Not reported  
 Facility Type: Not reported  
 Facility Status: C  
 Status Date: 05/23/2013  
 Case Level: SECS

Miami-Dade Co. AP:

Region: DADE  
 Facility ID: AP-0000048  
 Permitted: YES  
 Facility Number: 2221  
 Facility Code: 5  
 Shell Name: GEN

**9 H & A INDUSTRIES PROPERTY  
 810-20 SW 69 AVE  
 MIAMI, FL 33165**

**Miami-Dade IW S108171569  
 N/A**

Miami-Dade Co. IW5:

Region: DADE  
 Facility ID: IW5-0017722  
 Permitted: NO  
 Permit Status: Not reported  
 File Number: 23165  
 Shell Name: Not reported

**9 WALGREENS, CO. #2743  
 998 SW 67 AVE  
 MIAMI, FL 33144**

**Miami-Dade IW S103551879  
 N/A**

Miami-Dade Co. IW5:

Region: DADE  
 Facility ID: IW5-0011937  
 Permitted: YES  
 Permit Status: Permit Issued  
 File Number: 16163  
 Shell Name: FBSO

**9 WALGREEN #2743  
 998 SW 67TH AVE  
 MIAMI, FL 33144**

**RCRA-CESQG 1001227428  
 FINDS FLR000046771**

RCRA-CESQG:

Date form received by agency: 03/03/2010  
 Facility name: WALGREEN #2743  
 Facility address: 998 SW 67TH AVE  
 MIAMI, FL 331444761  
 EPA ID: FLR000046771  
 Mailing address: SW 67TH AVE  
 MIAMI, FL 33144-4761  
 Contact: ALI ANJUM  
 Contact address: WILMOT RD MS #2171

MAP FINDINGS

Map ID  
 Direction  
 Distance  
 Distance (ft.)Site

EDR ID Number

Database(s) EPA ID Number

**WALGREEN #2743 (Continued)**

**1001227428**

DEERFIELD, IL 60015-4620  
 Contact country: US  
 Contact telephone: 8479142264  
 Contact email: ALI.ANJUM@WALGREENS.COM  
 EPA Region: 04  
 Classification: Conditionally Exempt Small Quantity Generator  
 Description: Handler: generates 100 kg or less of hazardous waste per calendar month, and accumulates 1000 kg or less of hazardous waste at any time; or generates 1 kg or less of acutely hazardous waste per calendar month, and accumulates at any time: 1 kg or less of acutely hazardous waste; or 100 kg or less of any residue or contaminated soil, waste or other debris resulting from the cleanup of a spill, into or on any land or water, of acutely hazardous waste; or generates 100 kg or less of any residue or contaminated soil, waste or other debris resulting from the cleanup of a spill, into or on any land or water, of acutely hazardous waste during any calendar month, and accumulates at any time: 1 kg or less of acutely hazardous waste; or 100 kg or less of any residue or contaminated soil, waste or other debris resulting from the cleanup of a spill, into or on any land or water, of acutely hazardous waste

**Owner/Operator Summary:**

Owner/operator name: WALGREENS  
 Owner/operator address: 998 SW 67TH AVE  
 MIAMI, FL 33144  
 Owner/operator country: US  
 Owner/operator telephone: Not reported  
 Legal status: Private  
 Owner/Operator Type: Owner  
 Owner/Op start date: 07/23/1998  
 Owner/Op end date: 03/03/2010

Owner/operator name: WALGREEN #2743  
 Owner/operator address: 998 SW 67TH AVE  
 MIAMI, FL 33144  
 Owner/operator country: US  
 Owner/operator telephone: 3052613602  
 Legal status: Private  
 Owner/Operator Type: Operator  
 Owner/Op start date: 03/03/2010  
 Owner/Op end date: Not reported

Owner/operator name: WALGREEN #2743  
 Owner/operator address: 998 SW 67TH AVE  
 MIAMI, FL 33144  
 Owner/operator country: US  
 Owner/operator telephone: 3052613602  
 Legal status: Private  
 Owner/Operator Type: Operator  
 Owner/Op start date: 03/03/2010  
 Owner/Op end date: Not reported

Owner/operator name: METROPOLITAN LIFE INSURANCE CO  
 Owner/operator address: 1200 BRICKELL AVE STE 500  
 MIAMI, FL 33131  
 Owner/operator country: US  
 Owner/operator telephone: Not reported

MAP FINDINGS

Map ID  
 Direction  
 Distance  
 Distance (ft.)Site

EDR ID Number  
 EPA ID Number

Database(s)

**WALGREEN #2743 (Continued)**

**1001227428**

Legal status: Private  
 Owner/Operator Type: Owner  
 Owner/Op start date: 03/03/2010  
 Owner/Op end date: Not reported

**Handler Activities Summary:**

U.S. importer of hazardous waste: No  
 Mixed waste (haz. and radioactive): No  
 Recycler of hazardous waste: No  
 Transporter of hazardous waste: No  
 Treater, storer or disposer of HW: No  
 Underground injection activity: No  
 On-site burner exemption: No  
 Furnace exemption: No  
 Used oil fuel burner: No  
 Used oil processor: No  
 User oil refiner: No  
 Used oil fuel marketer to burner: No  
 Used oil Specification marketer: No  
 Used oil transfer facility: No  
 Used oil transporter: No

**Hazardous Waste Summary:**

Waste code: D001  
 Waste name: IGNITABLE HAZARDOUS WASTES ARE THOSE WASTES WHICH HAVE A FLASHPOINT OF LESS THAN 140 DEGREES FAHRENHEIT AS DETERMINED BY A PENSKEY-MARTENS CLOSED CUP FLASH POINT TESTER. ANOTHER METHOD OF DETERMINING THE FLASH POINT OF A WASTE IS TO REVIEW THE MATERIAL SAFETY DATA SHEET, WHICH CAN BE OBTAINED FROM THE MANUFACTURER OR DISTRIBUTOR OF THE MATERIAL. LACQUER THINNER IS AN EXAMPLE OF A COMMONLY USED SOLVENT WHICH WOULD BE CONSIDERED AS IGNITABLE HAZARDOUS WASTE.

Waste code: D002  
 Waste name: A WASTE WHICH HAS A PH OF LESS THAN 2 OR GREATER THAN 12.5 IS CONSIDERED TO BE A CORROSIVE HAZARDOUS WASTE. SODIUM HYDROXIDE, A CAUSTIC SOLUTION WITH A HIGH PH, IS OFTEN USED BY INDUSTRIES TO CLEAN OR DEGREASE PARTS. HYDROCHLORIC ACID, A SOLUTION WITH A LOW PH, IS USED BY MANY INDUSTRIES TO CLEAN METAL PARTS PRIOR TO PAINTING. WHEN THESE CAUSTIC OR ACID SOLUTIONS BECOME CONTAMINATED AND MUST BE DISPOSED, THE WASTE WOULD BE A CORROSIVE HAZARDOUS WASTE.

Waste code: D011  
 Waste name: SILVER

Violation Status: No violations found

**FINDS:**

Registry ID: 110007477989

**Environmental Interest/Information System**

RCRAInfo is a national information system that supports the Resource Conservation and Recovery Act (RCRA) program through the tracking of events and activities related to facilities that generate, transport, and treat, store, or dispose of hazardous waste. RCRAInfo allows RCRA program staff to track the notification, permit, compliance, and corrective action activities required under RCRA.

MAP FINDINGS

Map ID			EDR ID Number
Direction			
Distance			
Distance (ft.)Site		Database(s)	EPA ID Number

---

**WALGREEN #2743 (Continued)**

**1001227428**

Florida Environmental System Today Application (FIESTA) Data  
Maintenance (FDM) system maintains entity, environmental interest and  
affiliation data for the State of Florida.

**9**

**VOGUE 1 HR CLEANERS  
976 SW 67TH AVENUE  
MIAMI, FL**

**RCRA NonGen / NLR 1000906490  
FINDS FL0000876441**

RCRA NonGen / NLR:

Date form received by agency: 01/06/2011  
 Facility name: VOGUE 1 HR CLEANERS  
 Facility address: 976 SW 67TH AVE  
 MIAMI, FL 331444761  
 EPA ID: FL0000876441  
 Mailing address: SW 67TH AVE  
 MIAMI, FL 33144-4761  
 Contact: FRANK PADRON  
 Contact address: SW 67TH AVE  
 MIAMI, FL 33144-4761  
 Contact country: US  
 Contact telephone: 3052667670  
 Contact email: Not reported  
 EPA Region: 04  
 Classification: Non-Generator  
 Description: Handler: Non-Generators do not presently generate hazardous waste

Owner/Operator Summary:

Owner/operator name: GLORIA GUERRA  
 Owner/operator address: 976 SW 67TH AVE  
 MIAMI, FL 33144  
 Owner/operator country: US  
 Owner/operator telephone: Not reported  
 Legal status: Private  
 Owner/Operator Type: Owner  
 Owner/Op start date: 10/18/1996  
 Owner/Op end date: Not reported

Handler Activities Summary:

U.S. importer of hazardous waste: No  
 Mixed waste (haz. and radioactive): No  
 Recycler of hazardous waste: No  
 Transporter of hazardous waste: No  
 Treater, storer or disposer of HW: No  
 Underground injection activity: No  
 On-site burner exemption: No  
 Furnace exemption: No  
 Used oil fuel burner: No  
 Used oil processor: No  
 User oil refiner: No  
 Used oil fuel marketer to burner: No  
 Used oil Specification marketer: No  
 Used oil transfer facility: No  
 Used oil transporter: No

Historical Generators:

MAP FINDINGS

Map ID  
 Direction  
 Distance  
 Distance (ft.)Site

EDR ID Number  
 EPA ID Number

Database(s)

**VOGUE 1 HR CLEANERS (Continued)**

**1000906490**

Date form received by agency: 06/12/1995  
 Site name: VOGUE 1 HR CLEANERS  
 Classification: Small Quantity Generator

Violation Status: No violations found

**FINDS:**

Registry ID: 110007245061

**Environmental Interest/Information System**

RCRAInfo is a national information system that supports the Resource Conservation and Recovery Act (RCRA) program through the tracking of events and activities related to facilities that generate, transport, and treat, store, or dispose of hazardous waste. RCRAInfo allows RCRA program staff to track the notification, permit, compliance, and corrective action activities required under RCRA.

Florida Environmental System Today Application (FIESTA) Data Maintenance (FDM) system maintains entity, environmental interest and affiliation data for the State of Florida.

**9 VOGUE CLEANERS**  
**976 SW 67 AVE**  
**MIAMI, FL 33144**

**Miami-Dade IW S110632608**  
**N/A**

**Miami-Dade Co. IW5:**

Region: DADE  
 Facility ID: IW5-0008404  
 Permitted: YES  
 Permit Status: Facility no longer needs a permit or facility closed  
 File Number: 12791  
 Shell Name: DCSSO

**9 VOGUE CLEANERS #3**  
**976 SW 67TH AVE**  
**MIAMI, FL 33144**

**PRIORITYCLEANERS S103120012**  
**DRYCLEANERS N/A**

**PRIORITYCLEANERS:**

Rank: Issued Site Rehabilitation Completion Order  
 Facility ID: 9501454  
 Score: 28  
 Voluntary Cleanup: VC

Click here for Florida Oculus:

**DRYCLEANERS:**

Facility ID: 9501454  
 Facility Type: Drycleaner  
 Facility Status: CLOSED  
 Facility Phone: (305)266-7670  
 Owner ID: 39666  
 Owner Role: FACILITY OWNER  
 Owner Name: VOGUE CLEANERS  
 Owner Contact: PADRON, FRANK R

MAP FINDINGS

Map ID  
 Direction  
 Distance  
 Distance (ft.)Site

EDR ID Number  
 EPA ID Number

Database(s)

**VOGUE CLEANERS #3 (Continued)**

**S103120012**

Owner Address: 976 SW 67TH AVE  
 Owner Addr2: Not reported  
 Owner City,St,Zip: MIAMI, FL 33144  
 RP Phone: (305)556-7268  
 Start Date: 10/01/1994

Facility ID: 9501454  
 Facility Type: Drycleaner  
 Facility Status: CLOSED  
 Facility Phone: (305)266-7670  
 Owner ID: 39666  
 Owner Role: ACCOUNT OWNER  
 Owner Name: VOGUE CLEANERS  
 Owner Contact: PADRON, FRANK R  
 Owner Address: 976 SW 67TH AVE  
 Owner Addr2: Not reported  
 Owner City,St,Zip: MIAMI, FL 33144  
 RP Phone: (305)556-7268  
 Start Date: 10/01/1994

Facility ID: 9501454  
 Facility Type: Drycleaner  
 Facility Status: CLOSED  
 Facility Phone: (305)266-7670  
 Owner ID: 41393  
 Owner Role: PROPERTY OWNER  
 Owner Name: NEW ENGLAND MUTUAL LIFE INS CO  
 Owner Contact: SMITH, TOM  
 Owner Address: 87 AVIATION AVE #700  
 Owner Addr2: Not reported  
 Owner City,St,Zip: MIAMI, FL 33133  
 RP Phone: (305)894-8855  
 Start Date: 08/04/1995

9

**TRAIL PLAZA SHOPPING CENTER  
 976A SW 67TH AVE  
 MIAMI, FL 33144**

**RCRA-CESQG 1014468660  
 FLT990064081**

RCRA-CESQG:  
 Date form received by agency: 10/29/1999  
 Facility name: TRAIL PLAZA SHOPPING CENTER  
 Facility address: 976A SW 67TH AVE  
 MIAMI, FL 331444761  
 EPA ID: FLT990064081  
 Contact: Not reported  
 Contact address: Not reported  
 Not reported  
 Contact country: Not reported  
 Contact telephone: Not reported  
 Contact email: Not reported  
 EPA Region: 04  
 Classification: Conditionally Exempt Small Quantity Generator  
 Description: Handler: generates 100 kg or less of hazardous waste per calendar month, and accumulates 1000 kg or less of hazardous waste at any time; or generates 1 kg or less of acutely hazardous waste per calendar month, and accumulates at any time: 1 kg or less of acutely hazardous waste; or 100 kg or less of any residue or contaminated soil, waste or other debris resulting from the cleanup of a spill, into or on any

MAP FINDINGS

Map ID  
 Direction  
 Distance  
 Distance (ft.)Site

EDR ID Number  
 EPA ID Number

Database(s)

**TRAIL PLAZA SHOPPING CENTER (Continued)**

**1014468660**

land or water, of acutely hazardous waste; or generates 100 kg or less of any residue or contaminated soil, waste or other debris resulting from the cleanup of a spill, into or on any land or water, of acutely hazardous waste during any calendar month, and accumulates at any time: 1 kg or less of acutely hazardous waste; or 100 kg or less of any residue or contaminated soil, waste or other debris resulting from the cleanup of a spill, into or on any land or water, of acutely hazardous waste

Handler Activities Summary:

U.S. importer of hazardous waste: No  
 Mixed waste (haz. and radioactive): No  
 Recycler of hazardous waste: No  
 Transporter of hazardous waste: No  
 Treater, storer or disposer of HW: No  
 Underground injection activity: No  
 On-site burner exemption: No  
 Furnace exemption: No  
 Used oil fuel burner: No  
 Used oil processor: No  
 Used oil refiner: No  
 Used oil fuel marketer to burner: No  
 Used oil Specification marketer: No  
 Used oil transfer facility: No  
 Used oil transporter: No

Violation Status: No violations found

**9 MIAMI TOOL RENTAL, INC.  
 7044 SW 8 ST  
 MIAMI, FL 33144**

**Miami-Dade IW S108171599  
 N/A**

Miami-Dade Co. IW5:

Region: DADE  
 Facility ID: IW5-0017765  
 Permitted: YES  
 Permit Status: Permit Issued  
 File Number: 23228  
 Shell Name: TASO

**9 LOPEZ CHEVRON SERVICE  
 7101 SW 8TH ST  
 MIAMI, FL**

**EDR US Hist Auto Stat 1009054961  
 N/A**

EDR Historical Auto Stations:

Name: BOLES STANDARD SERVICE STATION  
 Year: 1954  
 Type: GASOLINE STATIONS

Name: BOLES STANDARD SERVICE STATION  
 Year: 1954  
 Type: GASOLINE STATIONS

Name: BOLES STANDARD SERVICE STATION  
 Year: 1956  
 Type: GASOLINE STATIONS



MAP FINDINGS

Map ID  
 Direction  
 Distance  
 Distance (ft.)Site

EDR ID Number  
 EPA ID Number

Database(s)

**LOPEZ CHEVRON SERVICE (Continued)**

**1009054961**

Name: BOLES STANDARD SERVICE STATION  
 Year: 1956  
 Type: GASOLINE STATIONS

Name: PARKERS STANDARD SERVICE STATION  
 Year: 1960  
 Type: GASOLINE STATIONS

Name: PARKERS STANDARD SERVICE STATION  
 Year: 1960  
 Type: GASOLINE STATIONS

Name: FREDS SERVICE STATION  
 Year: 1964  
 Type: GASOLINE STATIONS

Name: FREDS SERVICE STATION  
 Year: 1964  
 Type: GASOLINE STATIONS

Name: LOPEZ CHEVRON SERVICE  
 Year: 1970  
 Type: GASOLINE STATIONS

Name: LOPEZ CHEVRON SERVICE  
 Year: 1970  
 Type: GASOLINE STATIONS

Name: ARABOS STANDARD STATION  
 Year: 1975  
 Type: GASOLINE STATIONS

Name: ARABOS STANDARD STATION  
 Year: 1975  
 Type: GASOLINE STATIONS

**9 EIGHT STREET TIRE WORLD  
 7101 SW 8 ST  
 MIAMI, FL 33144**

**UST U003702928  
 Miami-Dade IW N/A**

Miami-Dade Co. Tanks:

Facility ID: 0002281  
 Facility Code: Not reported  
 File Number: 2042  
 Shell Name: Not reported  
 Permitted: NO

Miami-Dade Co. IW5:

Region: DADE  
 Facility ID: IW5-0002207  
 Permitted: YES  
 Permit Status: Facility no longer needs a permit or facility closed  
 File Number: 2042  
 Shell Name: AASO

MAP FINDINGS

Map ID			EDR ID Number
Direction			
Distance			
Distance (ft.)	Site	Database(s)	EPA ID Number

<b>9</b>	<b>ALADRO DENTAL CLINIC</b>	<b>Miami-Dade IW</b>	<b>S107549693</b>
	<b>7105 SW 8 ST SUITE 106</b>		<b>N/A</b>
	<b>MIAMI, FL 33144</b>		

Miami-Dade Co. IW5:  
 Region: DADE  
 Facility ID: IW5-0017081  
 Permitted: YES  
 Permit Status: Permit Issued  
 File Number: 22429  
 Shell Name: LPSO

<b>9</b>	<b>CORAL WEST TRANSMISSIONS</b>	<b>Miami-Dade IW</b>	<b>S104289228</b>
	<b>7071 SW 8 ST</b>		<b>N/A</b>
	<b>MIAMI, FL 33144</b>		

Miami-Dade Co. IW5:  
 Region: DADE  
 Facility ID: IW5-0007690  
 Permitted: YES  
 Permit Status: Facility no longer needs a permit or facility closed  
 File Number: 10324  
 Shell Name: PEN

<b>9</b>	<b>FL DEPT OF TRANSPORTATION EVERGLADES SPILL</b>	<b>LUST</b>	<b>S105298449</b>
	<b>SW 8TH ST &amp; SW 70TH AVE</b>		<b>N/A</b>
	<b>MIAMI, FL 33144</b>		

LUST:  
 Region: STATE  
 Facility Id: 9804478  
 Facility Status: DELETED  
 Facility Type: Q - Emergency Response Spill Site  
 Facility Phone: (305)470-5228  
 Facility Cleanup Rank: 8533  
 District: Southeast District  
 Lat/Long (dms): 28 17 16 / 87 16 9  
 Section: Not reported  
 Township: Not reported  
 Range: Not reported  
 Feature: Not reported  
 Method: Not reported  
 Datum: Not reported  
 Score: 10  
 Score Effective Date: 05/13/2002  
 Score When Ranked: 10  
 Operator: MAURICIO A GOMEZ  
 Name Update: Not reported  
 Address Update: Not reported

Discharge Cleanup Summary:  
 Discharge Date: 01/20/1999  
 PCT Discharge Combined: Not reported  
 Cleanup Required: R - CLEANUP REQUIRED  
 Discharge Cleanup Status: NFA - NFA COMPLETE  
 Disch Cleanup Status Date: 05/26/2005  
 Cleanup Work Status: COMPLETED  
 Information Source: R - EMERGENCY RESPONSE REPORT  
 Other Source Description: Not reported

MAP FINDINGS

Map ID  
 Direction  
 Distance  
 Distance (ft.)Site

EDR ID Number  
 EPA ID Number

Database(s)

**FL DEPT OF TRANSPORTATION EVERGLADES SPILL (Continued)**

**S105298449**

Eligibility Indicator:	I - INELIGIBLE
Site Manager:	SHAPIRO_D
Site Mgr End Date:	06/20/2005
Tank Office:	PCLP13 - DADE ENVIRONMENTAL RESOURCE MGMT POLLUTION CONTROL
<b>Contaminated Media:</b>	
Discharge Date:	01/20/1999
Pct Discharge Combined With:	Not reported
Cleanup Required:	R - CLEANUP REQUIRED
Discharge Cleanup Status:	NFA - NFA COMPLETE
Disch Cleanup Status Date:	05/26/2005
Cleanup Work Status:	COMPLETED
Information Source:	R - EMERGENCY RESPONSE REPORT
Other Source Description:	Not reported
Elig Indicator:	I - INELIGIBLE
Site Manager:	SHAPIRO_D
Site Mgr End Date:	06/20/2005
Tank Office:	PCLP13 - DADE ENVIRONMENTAL RE
Contaminated Drinking Wells:	Not reported
Contaminated Monitoring Well:	Not reported
Contaminated Soil:	Yes
Contaminated Surface Water:	Not reported
Contaminated Ground Water:	Yes
Pollutant:	F - JET FUEL
Pollutant Other Description:	Not reported
Gallons Discharged:	Not reported
<b>Task Information:</b>	
District:	SED
Facility ID:	9804478
Facility Status:	DELETED
Facility Type:	Q - Emergency Response Spill Site -
County:	MIAMI-DADE
County ID:	13
Cleanup Eligibility Status:	I
Source Effective Date:	05-26-2005
Discharge Date:	01-20-1999
Cleanup Required:	R - CLEANUP REQUIRED
Discharge Cleanup Status:	NFA - NFA COMPLETE
Disch Cleanup Status Date:	05-26-2005
SRC Action Type:	NFA - NO FURTHER ACTION
SRC Submit Date:	04-22-2005
SRC Review Date:	05-26-2005
SRC Completion Status:	A - APPROVED
SRC Issue Date:	06-20-2005
SRC Comment:	Not reported
Cleanup Work Status:	COMPLETED
Site Mgr:	SHAPIRO_D
Site Mgr End Date:	06-20-2005
Tank Office:	PCLP13 - Dade County
SR Task ID:	63458
SR Cleanup Responsible:	-
SR Funding Eligibility Type:	-
SR Actual Cost:	Not reported
SR Completion Date:	Not reported
SR Payment Date:	Not reported
SR Oral Date:	Not reported
SR Written Date:	Not reported

MAP FINDINGS

Map ID  
 Direction  
 Distance  
 Distance (ft.)Site

EDR ID Number  
 EPA ID Number

Database(s)

**FL DEPT OF TRANSPORTATION EVERGLADES SPILL (Continued)**

**S105298449**

SR Soil Removal: Y  
 SR Free Product Removal: Y  
 SR Soil Tonnage Removed: 126  
 SR Soil Treatment: Y  
 SR Other Treatment: Not reported  
 SR Alternate Proc Received Date: Not reported  
 SR Alternate Procedure Status: Not reported  
 SR Alternate Procedure Status Date: Not reported  
 SR Alternate Procedure Comments: Not reported  
 SA Task ID: 74691  
 SA Cleanup Responsible: -  
 SA Funding Eligibility Type: -  
 SA Actual Cost: Not reported  
 SA Completion Date: Not reported  
 SA Payment Date: Not reported  
 RAP Task ID: Not reported  
 RAP Cleanup Responsible ID: -  
 RAP Funding Eligibility Type: -  
 RAP Actual Cost: Not reported  
 RAP Completion Date: Not reported  
 RAP Payment Date: Not reported  
 RAP Last Order Approved: Not reported  
 RA Task ID: 76821  
 RA Cleanup Responsible: -  
 RA Funding Eligibility Type: -  
 RA Years to Complete: 0  
 RA Actual Cost: Not reported

[Click here for Florida Oculus:](#)

9

**WINN-DIXIE #0286  
 948 SW 67TH AVE  
 MIAMI, FL 33144**

**RCRA-CESQG 1016448004  
 FLR000204289**

**RCRA-CESQG:**

Date form received by agency: 08/22/2013  
 Facility name: WINN-DIXIE #0286  
 Facility address: 948 SW 67TH AVE  
 MIAMI, FL 331444761  
 EPA ID: FLR000204289  
 Mailing address: SW 67TH AVE  
 MIAMI, FL 33144-4761  
 Contact: LORI HODGE  
 Contact address: W BEAVER ST  
 JACKSONVILLE, FL 32220-2152  
 Contact country: US  
 Contact telephone: 9042668029  
 Contact email: LORIHODGE@WINN-DIXIE.COM  
 EPA Region: 04  
 Classification: Conditionally Exempt Small Quantity Generator  
 Description: Handler: generates 100 kg or less of hazardous waste per calendar month, and accumulates 1000 kg or less of hazardous waste at any time; or generates 1 kg or less of acutely hazardous waste per calendar month, and accumulates at any time: 1 kg or less of acutely hazardous waste; or 100 kg or less of any residue or contaminated soil, waste or other debris resulting from the cleanup of a spill, into or on any land or water, of acutely hazardous waste; or generates 100 kg or less of any residue or contaminated soil, waste or other debris resulting

MAP FINDINGS

Map ID  
 Direction  
 Distance  
 Distance (ft.)Site

EDR ID Number  
 EPA ID Number

Database(s)

**WINN-DIXIE #0286 (Continued)**

**1016448004**

from the cleanup of a spill, into or on any land or water, of acutely hazardous waste during any calendar month, and accumulates at any time: 1 kg or less of acutely hazardous waste; or 100 kg or less of any residue or contaminated soil, waste or other debris resulting from the cleanup of a spill, into or on any land or water, of acutely hazardous waste

Owner/Operator Summary:

Owner/operator name: WINN DIXIE STORES INC  
 Owner/operator address: 5050 EDGEWOOD CT  
 JACKSONVILLE, FL 32254  
 Owner/operator country: US  
 Owner/operator telephone: 9047835000  
 Legal status: Other  
 Owner/Operator Type: Operator  
 Owner/Op start date: 11/12/1987  
 Owner/Op end date: Not reported

Owner/operator name: TRAIL PLAZA ASSOCIATES LTD  
 Owner/operator address: 925 S FEDERAL HIGHWAY  
 BOCA RATON, FL 33432  
 Owner/operator country: US  
 Owner/operator telephone: 5613916433  
 Legal status: Private  
 Owner/Operator Type: Owner  
 Owner/Op start date: 11/12/1987  
 Owner/Op end date: Not reported

Handler Activities Summary:

U.S. importer of hazardous waste: No  
 Mixed waste (haz. and radioactive): No  
 Recycler of hazardous waste: No  
 Transporter of hazardous waste: No  
 Treater, storer or disposer of HW: No  
 Underground injection activity: No  
 On-site burner exemption: No  
 Furnace exemption: No  
 Used oil fuel burner: No  
 Used oil processor: No  
 User oil refiner: No  
 Used oil fuel marketer to burner: No  
 Used oil Specification marketer: No  
 Used oil transfer facility: No  
 Used oil transporter: No

Hazardous Waste Summary:

Waste code: D001  
 Waste name: IGNITABLE HAZARDOUS WASTES ARE THOSE WASTES WHICH HAVE A FLASHPOINT OF LESS THAN 140 DEGREES FAHRENHEIT AS DETERMINED BY A PENSKEY-MARTENS CLOSED CUP FLASH POINT TESTER. ANOTHER METHOD OF DETERMINING THE FLASH POINT OF A WASTE IS TO REVIEW THE MATERIAL SAFETY DATA SHEET, WHICH CAN BE OBTAINED FROM THE MANUFACTURER OR DISTRIBUTOR OF THE MATERIAL. LACQUER THINNER IS AN EXAMPLE OF A COMMONLY USED SOLVENT WHICH WOULD BE CONSIDERED AS IGNITABLE HAZARDOUS WASTE.

Waste code: D002

MAP FINDINGS

Map ID  
 Direction  
 Distance  
 Distance (ft.)Site

EDR ID Number  
 Database(s) EPA ID Number

**WINN-DIXIE #0286 (Continued)**

**1016448004**

Waste name: A WASTE WHICH HAS A PH OF LESS THAN 2 OR GREATER THAN 12.5 IS CONSIDERED TO BE A CORROSIVE HAZARDOUS WASTE. SODIUM HYDROXIDE, A CAUSTIC SOLUTION WITH A HIGH PH, IS OFTEN USED BY INDUSTRIES TO CLEAN OR DEGREASE PARTS. HYDROCHLORIC ACID, A SOLUTION WITH A LOW PH, IS USED BY MANY INDUSTRIES TO CLEAN METAL PARTS PRIOR TO PAINTING. WHEN THESE CAUSTIC OR ACID SOLUTIONS BECOME CONTAMINATED AND MUST BE DISPOSED, THE WASTE WOULD BE A CORROSIVE HAZARDOUS WASTE.

Waste code: D009  
 Waste name: MERCURY

Violation Status: No violations found

**9 PERFECTION PAINT & BODY SHOP  
 7017 SW 8 ST  
 MIAMI, FL 33144**

**Miami-Dade IW S104285723  
 Miami-Dade Co. AP N/A**

Miami-Dade Co. IW5:  
 Region: DADE  
 Facility ID: IW5-0002860  
 Permitted: YES  
 Permit Status: Facility no longer needs a permit or facility closed  
 File Number: 2645  
 Shell Name: BPSO

Miami-Dade Co. AP:  
 Region: DADE  
 Facility ID: AP-0000480  
 Permitted: YES  
 Facility Number: 2645  
 Facility Code: 7  
 Shell Name: GEN

**9 PERFECTION BODY SHOP  
 7017 SW 8TH ST  
 MIAMI, FL**

**RCRA NonGen / NLR 1000460991  
 FINDS FLD984186767**

RCRA NonGen / NLR:  
 Date form received by agency: 01/06/2011  
 Facility name: PERFECTION BODY SHOP  
 Facility address: 7017 SW 8TH ST  
 MIAMI, FL 331444649  
 EPA ID: FLD984186767  
 Mailing address: SW 8TH ST  
 MIAMI, FL 33144-4649  
 Contact: ROBERTO ALFONSO  
 Contact address: SW 8TH ST  
 MIAMI, FL 33144-4649  
 Contact country: US  
 Contact telephone: 3052621190  
 Contact email: Not reported  
 EPA Region: 04  
 Classification: Non-Generator  
 Description: Handler: Non-Generators do not presently generate hazardous waste

Owner/Operator Summary:

MAP FINDINGS

Map ID  
 Direction  
 Distance  
 Distance (ft.)Site

EDR ID Number  
 EPA ID Number

Database(s)

**PERFECTION BODY SHOP (Continued)**

**1000460991**

Owner/operator name: ROBERTO ALFONSO  
 Owner/operator address: 7017 SW 8TH ST  
 MIAMI, FL 33144  
 Owner/operator country: US  
 Owner/operator telephone: Not reported  
 Legal status: Private  
 Owner/Operator Type: Owner  
 Owner/Op start date: 01/07/1997  
 Owner/Op end date: Not reported

Handler Activities Summary:

U.S. importer of hazardous waste: No  
 Mixed waste (haz. and radioactive): No  
 Recycler of hazardous waste: No  
 Transporter of hazardous waste: No  
 Treater, storer or disposer of HW: No  
 Underground injection activity: No  
 On-site burner exemption: No  
 Furnace exemption: No  
 Used oil fuel burner: No  
 Used oil processor: No  
 User oil refiner: No  
 Used oil fuel marketer to burner: No  
 Used oil Specification marketer: No  
 Used oil transfer facility: No  
 Used oil transporter: No

Historical Generators:

Date form received by agency: 01/02/1991  
 Site name: PERFECTION BODY SHOP  
 Classification: Small Quantity Generator

Violation Status: No violations found

FINDS:

Registry ID: 110007441777

Environmental Interest/Information System

RCRAInfo is a national information system that supports the Resource Conservation and Recovery Act (RCRA) program through the tracking of events and activities related to facilities that generate, transport, and treat, store, or dispose of hazardous waste. RCRAInfo allows RCRA program staff to track the notification, permit, compliance, and corrective action activities required under RCRA.

Florida Environmental System Today Application (FIESTA) Data Maintenance (FDM) system maintains entity, environmental interest and affiliation data for the State of Florida.

MAP FINDINGS

Map ID  
 Direction  
 Distance  
 Distance (ft.)Site

EDR ID Number  
 EPA ID Number

Database(s)

**9 FL DEPT OF TRANSPORTATION-VACANT LOT  
 SW 8TH ST & SW 70TH AVE  
 MIAMI, FL 33172**

**UST U003742619  
 N/A**

UST:

Facility Id: 9801804  
 Facility Status: CLOSED  
 Type Description: State Government  
 Facility Phone: (305) 470-5228  
 Region: STATE  
 Positioning Method: Not reported  
 Lat/Long (dms): Not reported

Owner:

Owner Id: 7320  
 Owner Name: FL DEPT OF TRANSPORTATION DIST 6  
 Owner Address: 1000 NW 111TH AVE #6205B  
 Owner Address 2: ATTN: GUY GLADSON  
 Owner City,St,Zip: MIAMI, FL 33172  
 Owner Contact: GUY GLADSON  
 Owner Phone: (305) 640-5431

Tank Info:

Tank Id: 1  
 Status: Removed  
 Status Date: 01-FEB-1999  
 Install Date: Not reported  
 Substance: Misc. petrol-based product  
 Content Description: Misc Petrol-Based Product  
 Gallons: 500  
 Vessel Indicator: TANK  
 Tank Location: UNDERGROUND  
 DEP Contractor: No

Tank Id: 2  
 Status: Removed  
 Status Date: 01-FEB-1999  
 Install Date: Not reported  
 Substance: Misc. petrol-based product  
 Content Description: Misc Petrol-Based Product  
 Gallons: 500  
 Vessel Indicator: TANK  
 Tank Location: UNDERGROUND  
 DEP Contractor: No

[Click here for Florida Oculus:](#)

**9 EDRYDAI INC  
 6900 SW 8 ST  
 MIAMI, FL 33144**

**LUST U003010919  
 UST N/A  
 Miami-Dade IW  
 ENF  
 DWM CONTAM**

LUST:

Region: STATE  
 Facility Id: 8503663  
 Facility Status: OPEN  
 Facility Type: A - Retail Station  
 Facility Phone: (305)262-8677



MAP FINDINGS

Map ID  
 Direction  
 Distance  
 Distance (ft.)Site

EDR ID Number  
 EPA ID Number

Database(s)

**EDRYDAI INC (Continued)**

**U003010919**

Facility Cleanup Rank: 8533  
 District: Southeast District  
 Lat/Long (dms): 25 45 45.8834999 / 80 18 27.9102999  
 Section: Not reported  
 Township: Not reported  
 Range: Not reported  
 Feature: Not reported  
 Method: DMAP  
 Datum: 0  
 Score: 10  
 Score Effective Date: 11/20/2003  
 Score When Ranked: 10  
 Operator: JULIA UGAN  
 Name Update: 07/15/2010  
 Address Update: 10/19/2011

**Petroleum Cleanup PCT Facility Score:**

Facility Cleanup Status: ONGO - ONGOING  
 Contact: JORGE/ JULIA UGAN  
 Contact Company: JORGE/ JULIA UGAN  
 Contact Address: 6900 SW 8TH ST  
 Contact City/State/Zip: MIAMI, FL 33144  
 Phone: (305)382-7935  
 Bad Address Ind: Not reported  
 State: FL  
 Zip: 33144, 4744  
 Score: 10  
 Score Effective Date: 2003-11-20 00:00:00  
 Related Party ID: 66208  
 Primary RP Role: ACCOUNT OWNER  
 RP Begin Date: 07/15/2010  
 RP Zip: Not reported  
 RP Extension: Not reported

**Discharge Cleanup Summary:**

Discharge Date: 07/15/1991  
 PCT Discharge Combined: Not reported  
 Cleanup Required: R - CLEANUP REQUIRED  
 Discharge Cleanup Status: SA - SA ONGOING  
 Disch Cleanup Status Date: 10/09/2000  
 Cleanup Work Status: INACTIVE  
 Information Source: D - DISCHARGE NOTIFICATION  
 Other Source Description: Not reported  
 Eligibility Indicator: E - ELIGIBLE  
 Site Manager: Not reported  
 Site Mgr End Date: Not reported  
 Tank Office: -

**Petroleum Cleanup Program Eligibility:**

Facility ID: 8503663  
 Discharge Date: 15-Jul-1991  
 Pct Discharge Combined With: Not reported  
 Cleanup Required: R - CLEANUP REQUIRED  
 Discharge Cleanup Status: SA - SA ONGOING  
 Disch Cleanup Status Date: 10/09/2000  
 Cleanup Work Status: INACTIVE  
 Information Source: D - DISCHARGE NOTIFICATION  
 Other Source Description: Not reported

MAP FINDINGS

Map ID  
 Direction  
 Distance  
 Distance (ft.)Site

EDR ID Number  
 EPA ID Number

Database(s)

**EDRYDAI INC (Continued)**

**U003010919**

Application Received Date:	8/11/1994
Cleanup Program:	C - PETROLEUM CLEANUP PARTICIPATION PROGRAM
Eligibility Status:	9/20/1996
Elig Status Date:	9/20/1996
Letter Of Intent Date:	09/03/1996
Redetermined:	No
Inspection Date:	07/15/1991
Site Manager:	Not reported
Site Mgr End Date:	Not reported
Tank Office:	-
Deductible Amount:	Not reported
Deductible Paid To Date:	0
Co-Pay Amount:	25
Co-Pay Paid To Date:	0
Cap Amount:	400000
<b>Task Information:</b>	
District:	SED
Facility ID:	8503663
Facility Status:	OPEN
Facility Type:	A - Retail Station -
County:	MIAMI-DADE
County ID:	13
Cleanup Eligibility Status:	E
Source Effective Date:	Not reported
Discharge Date:	07-15-1991
Cleanup Required:	R - CLEANUP REQUIRED
Discharge Cleanup Status:	SA - SA ONGOING
Disch Cleanup Status Date:	10-09-2000
SRC Action Type:	-
SRC Submit Date:	Not reported
SRC Review Date:	Not reported
SRC Completion Status:	-
SRC Issue Date:	Not reported
SRC Comment:	Not reported
Cleanup Work Status:	INACTIVE
Site Mgr:	Not reported
Site Mgr End Date:	Not reported
Tank Office:	-
SR Task ID:	Not reported
SR Cleanup Responsible:	-
SR Funding Eligibility Type:	-
SR Actual Cost:	Not reported
SR Completion Date:	Not reported
SR Payment Date:	Not reported
SR Oral Date:	Not reported
SR Written Date:	Not reported
SR Soil Removal:	Not reported
SR Free Product Removal:	Not reported
SR Soil Tonnage Removed:	Not reported
SR Soil Treatment:	Not reported
SR Other Treatment:	Not reported
SR Alternate Proc Received Date:	Not reported
SR Alternate Procedure Status:	Not reported
SR Alternate Procedure Status Date:	Not reported
SR Alternate Procedure Comments:	Not reported
SA Task ID:	29054
SA Cleanup Responsible:	-

MAP FINDINGS

Map ID  
 Direction  
 Distance  
 Distance (ft.)Site

EDR ID Number  
 EPA ID Number

Database(s)

**EDRYDAI INC (Continued)**

**U003010919**

SA Funding Eligibility Type: -  
 SA Actual Cost: Not reported  
 SA Completion Date: 12-30-1994  
 SA Payment Date: Not reported  
 RAP Task ID: Not reported  
 RAP Cleanup Responsible ID: -  
 RAP Funding Eligibility Type: -  
 RAP Actual Cost: Not reported  
 RAP Completion Date: Not reported  
 RAP Payment Date: Not reported  
 RAP Last Order Approved: Not reported  
 RA Task ID: Not reported  
 RA Cleanup Responsible: -  
 RA Funding Eligibility Type: -  
 RA Years to Complete: Not reported  
 RA Actual Cost: Not reported

Click here for Florida Oculus:

UST:

Facility Id: 8503663  
 Facility Status: OPEN  
 Type Description: Retail Station  
 Facility Phone: (305) 262-8677  
 Region: STATE  
 Positioning Method: DMAP  
 Lat/Long (dms): 25 45 45 / 80 18 27

Owner:

Owner Id: 66208  
 Owner Name: JORGE/ JULIA UGAN  
 Owner Address: 6900 SW 8TH ST  
 Owner Address 2: Not reported  
 Owner City,St,Zip: MIAMI, FL 33144  
 Owner Contact: JORGE/ JULIA UGAN  
 Owner Phone: (305) 382-7935

Tank Info:

Tank Id: 1  
 Status: Removed  
 Status Date: 01-MAR-1998  
 Install Date: 01-AUG-1991  
 Substance: Unleaded gas  
 Content Description: Unleaded Gas  
 Gallons: 3000  
 Vessel Indicator: TANK  
 Tank Location: UNDERGROUND  
 DEP Contractor: No

Tank Id: 2  
 Status: Removed  
 Status Date: 31-AUG-1991  
 Install Date: Not reported  
 Substance: Unleaded gas  
 Content Description: Unleaded Gas  
 Gallons: 3000  
 Vessel Indicator: TANK

MAP FINDINGS

Map ID  
 Direction  
 Distance  
 Distance (ft.)Site

EDR ID Number

Database(s) EPA ID Number

**EDRYDAI INC (Continued)**

**U003010919**

Tank Location: UNDERGROUND  
 DEP Contractor: No

Tank Id: 3  
 Status: Removed  
 Status Date: 31-AUG-1991  
 Install Date: Not reported  
 Substance: Unleaded gas  
 Content Description: Unleaded Gas  
 Gallons: 3000  
 Vessel Indicator: TANK  
 Tank Location: UNDERGROUND  
 DEP Contractor: No

Tank Id: 4  
 Status: Removed  
 Status Date: 01-JUL-1991  
 Install Date: Not reported  
 Substance: Waste oil  
 Content Description: Waste Oil  
 Gallons: 550  
 Vessel Indicator: TANK  
 Tank Location: UNDERGROUND  
 DEP Contractor: No

Tank Id: 5  
 Status: Removed  
 Status Date: 01-JUL-1991  
 Install Date: Not reported  
 Substance: Waste oil  
 Content Description: Waste Oil  
 Gallons: 550  
 Vessel Indicator: TANK  
 Tank Location: UNDERGROUND  
 DEP Contractor: No

Tank Id: 6  
 Status: Removed  
 Status Date: 01-JUL-1991  
 Install Date: Not reported  
 Substance: Waste oil  
 Content Description: Waste Oil  
 Gallons: 550  
 Vessel Indicator: TANK  
 Tank Location: UNDERGROUND  
 DEP Contractor: No

Tank Id: 7  
 Status: In service  
 Status Date: 01-SEP-1995  
 Install Date: 01-SEP-1995  
 Substance: Unleaded gas  
 Content Description: Unleaded Gas  
 Gallons: 10000  
 Vessel Indicator: TANK  
 Tank Location: UNDERGROUND  
 DEP Contractor: No

MAP FINDINGS

Map ID  
 Direction  
 Distance  
 Distance (ft.)Site

EDR ID Number

Database(s) EPA ID Number

**EDRYDAI INC (Continued)**

**U003010919**

Construction:

Tank Id: 7  
 Construction Category: Secondary Containment  
 Construction Description: Double wall

Tank Id: 7  
 Construction Category: Overfill/Spill  
 Construction Description: Ball check valve

Tank Id: 7  
 Construction Category: Primary Construction  
 Construction Description: Fiberglass

Tank Id: 7  
 Construction Category: Overfill/Spill  
 Construction Description: Spill containment bucket

Monitoring:

Tank ID: 7  
 Monitoring Description: Visual inspect dispenser liners

Tank ID: 7  
 Monitoring Description: Monitor dbl wall tank space

Tank ID: 7  
 Monitoring Description: Manual tank gauging - USTs

Tank ID: 7  
 Monitoring Description: Groundwater monitoring

Tank ID: 7  
 Monitoring Description: Automatic tank gauging - USTs

Tank ID: 7  
 Monitoring Description: Manually sampled wells

Piping:

Tank ID: 7  
 Piping Category: Miscellaneous Attributes  
 Piping Description: Pressurized piping system

Tank ID: 7  
 Piping Category: Miscellaneous Attributes  
 Piping Description: Dispenser liners

Tank ID: 7  
 Piping Category: Primary Construction  
 Piping Description: Fiberglass

Tank ID: 7  
 Piping Category: Secondary Containment  
 Piping Description: Double wall

Tank Id: 8  
 Status: In service

MAP FINDINGS

Map ID  
 Direction  
 Distance  
 Distance (ft.)Site

EDR ID Number

Database(s) EPA ID Number

**EDRYDAI INC (Continued)**

**U003010919**

Status Date:	01-SEP-1995
Install Date:	01-SEP-1995
Substance:	Unleaded gas
Content Description:	Unleaded Gas
Gallons:	10000
Vessel Indicator:	TANK
Tank Location:	UNDERGROUND
DEP Contractor:	No
<b>Construction:</b>	
Tank Id:	8
Construction Category:	Secondary Containment
Construction Description:	Double wall
Tank Id:	8
Construction Category:	Overfill/Spill
Construction Description:	Ball check valve
Tank Id:	8
Construction Category:	Primary Construction
Construction Description:	Fiberglass
Tank Id:	8
Construction Category:	Overfill/Spill
Construction Description:	Spill containment bucket
<b>Monitoring:</b>	
Tank ID:	8
Monitoring Description:	Visual inspect dispenser liners
Tank ID:	8
Monitoring Description:	Monitor dbl wall tank space
Tank ID:	8
Monitoring Description:	Automatic tank gauging - USTs
Tank ID:	8
Monitoring Description:	Manually sampled wells
<b>Piping:</b>	
Tank ID:	8
Piping Category:	Primary Construction
Piping Description:	Fiberglass
Tank ID:	8
Piping Category:	Miscellaneous Attributes
Piping Description:	Pressurized piping system
Tank ID:	8
Piping Category:	Miscellaneous Attributes
Piping Description:	Dispenser liners
Tank ID:	8
Piping Category:	Secondary Containment
Piping Description:	Double wall

MAP FINDINGS

Map ID  
 Direction  
 Distance  
 Distance (ft.)Site

EDR ID Number

Database(s) EPA ID Number

**EDRYDAI INC (Continued)**

**U003010919**

Tank Id:	9
Status:	In service
Status Date:	01-SEP-1995
Install Date:	01-SEP-1995
Substance:	Vehicular diesel
Content Description:	Vehicular Diesel
Gallons:	10000
Vessel Indicator:	TANK
Tank Location:	UNDERGROUND
DEP Contractor:	No
<b>Construction:</b>	
Tank Id:	9
Construction Category:	Secondary Containment
Construction Description:	Double wall
Tank Id:	9
Construction Category:	Overfill/Spill
Construction Description:	Ball check valve
Tank Id:	9
Construction Category:	Primary Construction
Construction Description:	Fiberglass
Tank Id:	9
Construction Category:	Overfill/Spill
Construction Description:	Spill containment bucket
<b>Monitoring:</b>	
Tank ID:	9
Monitoring Description:	Visual inspect dispenser liners
Tank ID:	9
Monitoring Description:	Monitor dbl wall pipe space
Tank ID:	9
Monitoring Description:	Monitor dbl wall tank space
Tank ID:	9
Monitoring Description:	Automatic tank gauging - USTs
Tank ID:	9
Monitoring Description:	Manually sampled wells
<b>Piping:</b>	
Tank ID:	9
Piping Category:	Primary Construction
Piping Description:	Fiberglass
Tank ID:	9
Piping Category:	Miscellaneous Attributes
Piping Description:	Dispenser liners
Tank ID:	9
Piping Category:	Secondary Containment
Piping Description:	Double wall

MAP FINDINGS

Map ID  
 Direction  
 Distance  
 Distance (ft.)Site

EDR ID Number

Database(s) EPA ID Number

**EDRYDAI INC (Continued)**

**U003010919**

Tank ID: 9  
 Piping Category: Miscellaneous Attributes  
 Piping Description: Pressurized piping system

[Click here for Florida Oculus:](#)

Miami-Dade Co. Tanks:

Facility ID: 0000166  
 Facility Code: Aboveground tanks only  
 File Number: 6968  
 Shell Name: UT04  
 Permitted: YES

Miami-Dade Co. IW5:

Region: DADE  
 Facility ID: IW5-0006561  
 Permitted: YES  
 Permit Status: Permit Issued  
 File Number: 6968  
 Shell Name: AATO

Miami-Dade Co. ENF:

Region: DADE  
 Folio Num: 3040110080010  
 Enforcement Officer: CRABTS  
 Facility Type: Mobile Air Source  
 Facility Status: C  
 Status Date: 06/14/2004  
 Case Level: A

Region: DADE  
 Folio Num: 3040110080010  
 Enforcement Officer: CRABTS  
 Facility Type: Mobile Air Source  
 Facility Status: C  
 Status Date: 01/30/2007  
 Case Level: A

Region: DADE  
 Folio Num: 3040110080010  
 Enforcement Officer: Not reported  
 Facility Type: Underground Tanks  
 Facility Status: C  
 Status Date: 03/31/2005  
 Case Level: T

Region: DADE  
 Folio Num: 3040110080010  
 Enforcement Officer: DUROCS  
 Facility Type: Underground Tanks  
 Facility Status: C  
 Status Date: 07/25/2006  
 Case Level: A



MAP FINDINGS

Map ID  
 Direction  
 Distance  
 Distance (ft.)Site

EDR ID Number  
 EPA ID Number

Database(s)

**EDRYDAI INC (Continued)**

**U003010919**

Region: DADE  
 Folio Num: 3040110080010  
 Enforcement Officer: Not reported  
 Facility Type: Industrial Waste[5]  
 Facility Status: C  
 Status Date: 02/23/2012  
 Case Level: A

Region: DADE  
 Folio Num: 3040110080010  
 Enforcement Officer: PAULKP  
 Facility Type: Underground Tanks  
 Facility Status: C  
 Status Date: 10/23/1991  
 Case Level: T

Region: DADE  
 Folio Num: 3040110080010  
 Enforcement Officer: MACCAB  
 Facility Type: Mobile Air Source  
 Facility Status: C  
 Status Date: 06/01/2001  
 Case Level: A

Region: DADE  
 Folio Num: 3040110080010  
 Enforcement Officer: LEALM  
 Facility Type: Mobile Air Source  
 Facility Status: C  
 Status Date: 05/29/2001  
 Case Level: T

Region: DADE  
 Folio Num: 3040110080010  
 Enforcement Officer: Not reported  
 Facility Type: Industrial Waste[5]  
 Facility Status: C  
 Status Date: 11/24/2009  
 Case Level: SEC

**DWM CONTAM:**

Program Site Id: 8503663  
 Lat DD: 25  
 Lat MM: 45  
 Lat SS: 45.8835  
 Long DD: 80  
 Long MM: 18  
 Long SS: 27.9103  
 Office/ District: PCLP13  
 Program Area: Petroleum  
 Offsite Contamination: U  
 Project Manager: Not reported  
 Priority Score: 10  
 Remediation Status: WAITING  
 Date Known Offsite: Not reported  
 Datum: HARN  
 Method: DPHO

MAP FINDINGS

Map ID  
 Direction  
 Distance  
 Distance (ft.)Site

EDR ID Number  
 EPA ID Number

Database(s)

**EDRYDAI INC (Continued)**

**U003010919**

Program Eligible: Yes  
 Ineligible: Not reported

9

**6900 SW 8TH ST  
 MIAMI, FL 33144**

**EDR US Hist Auto Stat 1015601319  
 N/A**

EDR Historical Auto Stations:

Name: QUESADA AUTO REPAIR  
 Year: 1999  
 Address: 6900 SW 8TH ST

Name: QUESADA AUTO REPAIR  
 Year: 2000  
 Address: 6900 SW 8TH ST

Name: JC AUTO SERVICE INC  
 Year: 2004  
 Address: 6900 SW 8TH ST

Name: QUESADA AUTO REPAIR  
 Year: 2005  
 Address: 6900 SW 8TH ST

Name: QUESADA AUTO REPAIR  
 Year: 2006  
 Address: 6900 SW 8TH ST

Name: QUESADA AUTO REPAIR CORP  
 Year: 2007  
 Address: 6900 SW 8TH ST

Name: QUESADA AUTO REPAIR  
 Year: 2008  
 Address: 6900 SW 8TH ST

9

**M & V DEVELOPMENT BUSINESS, LLC.\IDBA TIRE SPEED SH  
 6868 SW 8 ST  
 MIAMI, FL 33144**

**Miami-Dade IW S103265911  
 N/A**

Miami-Dade Co. IW5:

Region: DADE  
 Facility ID: IW5-0001807  
 Permitted: YES  
 Permit Status: Permit Issued  
 File Number: 1675  
 Shell Name: AATO

MAP FINDINGS

Map ID  
 Direction  
 Distance  
 Distance (ft.)Site

EDR ID Number  
 EPA ID Number

Database(s)

9

**6868 SW 8TH ST  
 MIAMI, FL 33144**

EDR US Hist Auto Stat

1015600465  
 N/A

EDR Historical Auto Stations:

Name: BAEZ AUTO SERVICE  
 Year: 1999  
 Address: 6868 SW 8TH ST

Name: BAEZ AUTO SERVICE  
 Year: 2000  
 Address: 6868 SW 8TH ST

Name: BAEZ AUTO SERVICE  
 Year: 2005  
 Address: 6868 SW 8TH ST

Name: BAEZ AUTO SERVICE INC  
 Year: 2006  
 Address: 6868 SW 8TH ST

Name: BAEZ AUTO SERVICE INC  
 Year: 2008  
 Address: 6868 SW 8TH ST

Name: ROYLANS AUTO SERVICE INC  
 Year: 2009  
 Address: 6868 SW 8TH ST

Name: ROILAN AUTO SVC  
 Year: 2010  
 Address: 6868 SW 8TH ST

Name: ROILAN AUTO SERVICE  
 Year: 2011  
 Address: 6868 SW 8TH ST

9

**ADRIAN SERVICE STATION, INC.  
 6900 SW 8 ST  
 MIAMI DADE (County), FL**

Miami-Dade Co. HWS

S107550259  
 N/A

Miami-Dade Co. HWS:

Region: DADE  
 Permit Section: UT  
 File Number: 6968  
 Property Tax Folio #: 3040110080010  
 Phase Type: S  
 Facility ID: 166  
 Task Name: ADRIAN SERVICE STATION, INC.  
 Phase: 2  
 DEP Number: 8503663  
 State Class: PCPP  
 Eligibility: APPROVED  
 State Rank: 10  
 Phase Description: PENDING REMEDIAL ACTION PLAN  
 Phase Type Description: SITES THAT HAVE STOPPED WORK AS A RESULT OF CHAPTER 376.3  
 COI Name: Not reported  
 COI Travel Time: Not reported  
 X Coordinate: 884016.6  
 Y Coordinate: 520050.4

MAP FINDINGS

Map ID  
 Direction  
 Distance  
 Distance (ft.)Site

EDR ID Number  
 EPA ID Number

Database(s)

**9 LEES AMOCO SERVICE STATION EDR US Hist Auto Stat 1009055677**  
**6901 SW 8TH ST N/A**  
**MIAMI, FL**

EDR Historical Auto Stations:

Name: HERB BROS AMOCO SERVICE STATION  
 Year: 1954  
 Type: GASOLINE STATIONS

Name: HERB BROS AMOCO SERVICE STATION  
 Year: 1954  
 Type: GASOLINE STATIONS

Name: LEES AMOCO SERVICE STATION  
 Year: 1956  
 Type: GASOLINE STATIONS

Name: LEES AMOCO SERVICE STATION  
 Year: 1956  
 Type: GASOLINE STATIONS

Name: LEES AMOCO SERVICE STATION  
 Year: 1960  
 Type: GASOLINE STATIONS

Name: LEES AMOCO SERVICE STATION  
 Year: 1960  
 Type: GASOLINE STATIONS

Name: LEES AMOCO SERVICE STATION  
 Year: 1964  
 Type: GASOLINE STATIONS

Name: LEES AMOCO SERVICE STATION  
 Year: 1964  
 Type: GASOLINE STATIONS

**9 MOORE FRANK C EDR US Hist Auto Stat 1009053846**  
**6800 SW 8TH ST N/A**  
**MIAMI, FL**

EDR Historical Auto Stations:

Name: MOORE FRANK  
 Year: 1936  
 Type: GASOLINE AND OIL SERVICE STATIONS

Name: MOORE FRANK  
 Year: 1936  
 Type: GASOLINE AND OIL SERVICE STATIONS

Name: MOORE FRANK C  
 Year: 1941  
 Type: GASOLINE AND OIL SERVICE STATIONS

Name: MOORE FRANK C  
 Year: 1941  
 Type: GASOLINE AND OIL SERVICE STATIONS





MAP FINDINGS

Map ID  
 Direction  
 Distance  
 Distance (ft.)Site

EDR ID Number  
 EPA ID Number

Database(s)

**9 TIRE KINGDOM  
 6690 SW 8TH ST  
 MIAMI, FL 33144**

**LUST U003744581  
 UST N/A  
 DWM CONTAM**

LUST:

Region: STATE  
 Facility Id: 9101381  
 Facility Status: CLOSED  
 Facility Type: C - Fuel user/Non-retail  
 Facility Phone: (305)264-6800  
 Facility Cleanup Rank: 8533  
 District: Southeast District  
 Lat/Long (dms): 25 45 46.420000 / 80 18 13.0839  
 Section: Not reported  
 Township: Not reported  
 Range: Not reported  
 Feature: Not reported  
 Method: DMAP  
 Datum: 0  
 Score: 10  
 Score Effective Date: 08/04/2000  
 Score When Ranked: 10  
 Operator: TIRE KINGDOM  
 Name Update: Not reported  
 Address Update: Not reported

Petroleum Cleanup PCT Facility Score:

Facility Cleanup Status: APPL - APPLICATION  
 Contact: STEVEN M MARKS  
 Contact Company: SRS TRUST  
 Contact Address: 7051 SW 12TH ST  
 Contact City/State/Zip: MIAMI, FL 33144  
 Phone: (305)264-6800  
 Bad Address Ind: N  
 State: FL  
 Zip: 33144, 4818  
 Score: 10  
 Score Effective Date: 2000-08-04 00:00:00  
 Related Party ID: 20569  
 Primary RP Role: ACCOUNT OWNER  
 RP Begin Date: 04/01/1991  
 RP Zip: 5402  
 RP Extension: Not reported

Discharge Cleanup Summary:

Discharge Date: 07/27/1989  
 PCT Discharge Combined: Not reported  
 Cleanup Required: R - CLEANUP REQUIRED  
 Discharge Cleanup Status: ENTD - ELIGIBLE - NO TASK LEVEL DATA  
 Disch Cleanup Status Date: 03/22/1993  
 Cleanup Work Status: INACTIVE  
 Information Source: C - CLOSURE REPORT  
 Other Source Description: Not reported  
 Eligibility Indicator: E - ELIGIBLE  
 Site Manager: Not reported  
 Site Mgr End Date: Not reported  
 Tank Office: -

Petroleum Cleanup Program Eligibility:

Facility ID: 9101381

MAP FINDINGS

Map ID  
 Direction  
 Distance  
 Distance (ft.)Site

EDR ID Number  
 EPA ID Number

Database(s)

**TIRE KINGDOM (Continued)**

**U003744581**

Discharge Date:	27-Jul-1989
Pct Discharge Combined With:	Not reported
Cleanup Required:	R - CLEANUP REQUIRED
Discharge Cleanup Status:	ENTD - ELIGIBLE - NO TASK LEVEL DATA
Disch Cleanup Status Date:	03/22/1993
Cleanup Work Status:	INACTIVE
Information Source:	C - CLOSURE REPORT
Other Source Description:	Not reported
Application Received Date:	3/29/1991
Cleanup Program:	A - ABANDONED TANK RESTORATION PROGRAM
Eligibility Status:	1/17/1997
Elig Status Date:	1/17/1997
Letter Of Intent Date:	11/21/1996
Redetermined:	No
Inspection Date:	11/18/1992
Site Manager:	Not reported
Site Mgr End Date:	Not reported
Tank Office:	-
Deductible Amount:	500
Deductible Paid To Date:	500
Co-Pay Amount:	0
Co-Pay Paid To Date:	0
Cap Amount:	Not reported
Task Information:	
District:	SED
Facility ID:	9101381
Facility Status:	CLOSED
Facility Type:	C - Fuel user/Non-retail -
County:	MIAMI-DADE
County ID:	13
Cleanup Eligibility Status:	E
Source Effective Date:	Not reported
Discharge Date:	07-27-1989
Cleanup Required:	R - CLEANUP REQUIRED
Discharge Cleanup Status:	ENTD - ELIGIBLE - NO TASK LEVEL DATA
Disch Cleanup Status Date:	03-22-1993
SRC Action Type:	-
SRC Submit Date:	Not reported
SRC Review Date:	Not reported
SRC Completion Status:	-
SRC Issue Date:	Not reported
SRC Comment:	Not reported
Cleanup Work Status:	INACTIVE
Site Mgr:	Not reported
Site Mgr End Date:	Not reported
Tank Office:	-
SR Task ID:	29329
SR Cleanup Responsible:	RP - RESPONSIBLE PARTY
SR Funding Eligibility Type:	-
SR Actual Cost:	Not reported
SR Completion Date:	Not reported
SR Payment Date:	Not reported
SR Oral Date:	Not reported
SR Written Date:	Not reported
SR Soil Removal:	Not reported
SR Free Product Removal:	Not reported
SR Soil Tonnage Removed:	Not reported



MAP FINDINGS

Map ID  
 Direction  
 Distance  
 Distance (ft.)Site

EDR ID Number  
 EPA ID Number

Database(s)

**TIRE KINGDOM (Continued)**

**U003744581**

SR Soil Treatment:	Not reported
SR Other Treatment:	Not reported
SR Alternate Proc Received Date:	Not reported
SR Alternate Procedure Status:	Not reported
SR Alternate Procedure Status Date:	Not reported
SR Alternate Procedure Comments:	Not reported
SA Task ID:	29330
SA Cleanup Responsible:	RP - RESPONSIBLE PARTY
SA Funding Eligibility Type:	-
SA Actual Cost:	Not reported
SA Completion Date:	Not reported
SA Payment Date:	Not reported
RAP Task ID:	29331
RAP Cleanup Responsible ID:	RP - RESPONSIBLE PARTY
RAP Funding Eligibility Type:	-
RAP Actual Cost:	Not reported
RAP Completion Date:	Not reported
RAP Payment Date:	Not reported
RAP Last Order Approved:	Not reported
RA Task ID:	29332
RA Cleanup Responsible:	RP - RESPONSIBLE PARTY
RA Funding Eligibility Type:	-
RA Years to Complete:	Not reported
RA Actual Cost:	Not reported

Click here for Florida Oculus:

**UST:**

Facility Id:	9101381
Facility Status:	CLOSED
Type Description:	Fuel user/Non-retail
Facility Phone:	(305) 264-6800
Region:	STATE
Positioning Method:	DMAP
Lat/Long (dms):	25 40 42 / 80 18 15

**Owner:**

Owner Id:	20569
Owner Name:	SRS TRUST
Owner Address:	7051 SW 12TH ST
Owner Address 2:	Not reported
Owner City,St,Zip:	MIAMI, FL 33144
Owner Contact:	STEVEN M MARKS
Owner Phone:	(305) 264-6800

**Tank Info:**

Tank Id:	1
Status:	Removed
Status Date:	31-JUL-1989
Install Date:	Not reported
Substance:	Generic gasoline
Content Description:	Generic Gasoline
Gallons:	4000
Vessel Indicator:	TANK
Tank Location:	UNDERGROUND
DEP Contractor:	No

MAP FINDINGS

Map ID  
 Direction  
 Distance  
 Distance (ft.)Site

EDR ID Number

Database(s) EPA ID Number

**TIRE KINGDOM (Continued)**

**U003744581**

Tank Id: 2  
 Status: Removed  
 Status Date: 31-JUL-1989  
 Install Date: Not reported  
 Substance: Generic gasoline  
 Content Description: Generic Gasoline  
 Gallons: 4000  
 Vessel Indicator: TANK  
 Tank Location: UNDERGROUND  
 DEP Contractor: No

Tank Id: 3  
 Status: Removed  
 Status Date: 31-JUL-1989  
 Install Date: Not reported  
 Substance: Generic gasoline  
 Content Description: Generic Gasoline  
 Gallons: 4000  
 Vessel Indicator: TANK  
 Tank Location: UNDERGROUND  
 DEP Contractor: No

Tank Id: 4  
 Status: Removed  
 Status Date: 31-JUL-1989  
 Install Date: Not reported  
 Substance: Generic gasoline  
 Content Description: Generic Gasoline  
 Gallons: 4000  
 Vessel Indicator: TANK  
 Tank Location: UNDERGROUND  
 DEP Contractor: No

Tank Id: 5  
 Status: Removed  
 Status Date: 31-JUL-1989  
 Install Date: Not reported  
 Substance: Generic gasoline  
 Content Description: Generic Gasoline  
 Gallons: 4000  
 Vessel Indicator: TANK  
 Tank Location: UNDERGROUND  
 DEP Contractor: No

Tank Id: 6  
 Status: Removed  
 Status Date: 31-JUL-1989  
 Install Date: Not reported  
 Substance: Generic gasoline  
 Content Description: Generic Gasoline  
 Gallons: 4000  
 Vessel Indicator: TANK  
 Tank Location: UNDERGROUND  
 DEP Contractor: No

Tank Id: 7  
 Status: Removed

MAP FINDINGS

Map ID  
 Direction  
 Distance  
 Distance (ft.)Site

EDR ID Number

Database(s) EPA ID Number

**TIRE KINGDOM (Continued)**

**U003744581**

Status Date: 31-JUL-1989  
 Install Date: Not reported  
 Substance: Generic gasoline  
 Content Description: Generic Gasoline  
 Gallons: 4000  
 Vessel Indicator: TANK  
 Tank Location: UNDERGROUND  
 DEP Contractor: No

Tank Id: 8  
 Status: Removed  
 Status Date: 31-JUL-1989  
 Install Date: Not reported  
 Substance: Generic gasoline  
 Content Description: Generic Gasoline  
 Gallons: 4000  
 Vessel Indicator: TANK  
 Tank Location: UNDERGROUND  
 DEP Contractor: No

Tank Id: 9  
 Status: Removed  
 Status Date: 31-JUL-1989  
 Install Date: Not reported  
 Substance: Generic gasoline  
 Content Description: Generic Gasoline  
 Gallons: 4000  
 Vessel Indicator: TANK  
 Tank Location: UNDERGROUND  
 DEP Contractor: No

[Click here for Florida Oculus:](#)

**DWM CONTAM:**

Program Site Id: 9101381  
 Lat DD: 25  
 Lat MM: 45  
 Lat SS: 46.42  
 Long DD: 80  
 Long MM: 18  
 Long SS: 13.0839  
 Office/ District: PCLP13  
 Program Area: Petroleum  
 Offsite Contamination: U  
 Project Manager: Not reported  
 Priority Score: 10  
 Remediation Status: WAITING  
 Date Known Offsite: Not reported  
 Datum: HARN  
 Method: DPHO  
 Program Eligible: Yes  
 Ineligible: Not reported

MAP FINDINGS

Map ID  
 Direction  
 Distance  
 Distance (ft.)Site

EDR ID Number  
 Database(s)  
 EPA ID Number

9      **TIRE KINGDOM/DCPW(ROADWAY PROJ.)**      **UST**      **U003704977**  
**6690 SW 8 ST**      **N/A**  
**MIAMI, FL 33144**

Miami-Dade Co. Tanks:  
 Facility ID: 0003228  
 Facility Code: Not reported  
 File Number: 9172  
 Shell Name: Not reported  
 Permitted: NO

9      **TIRE KINGDOM/MDTA-NORTH CORRIDOR PARCEL 261**      **Miami-Dade Co. HWS**      **S109006372**  
**6690 SW 8 ST**      **N/A**  
**MIAMI DADE (County), FL**

Miami-Dade Co. HWS:  
 Region: DADE  
 Permit Section: UT  
 File Number: 9172  
 Property Tax Folio #: 1540120440070  
 Phase Type: Not reported  
 Facility ID: 3228  
 Task Name: TIRE KINGDOM/MDTA-NORTH CORRIDOR PARCEL 261  
 Phase: 1  
 DEP Number: 9101381  
 State Class: ATRP  
 Eligibility: APPROVED  
 State Rank: 10  
 Phase Description: PENDING ENVIRONMENTAL ASSESSMENT ACTIVITIES  
 Phase Type Description: Not reported  
 COI Name: Not reported  
 COI Travel Time: Not reported  
 X Coordinate: 885375.3  
 Y Coordinate: 520092.1

9      **6715 SW 8TH ST**      **EDR US Hist Auto Stat**      **1015596753**  
**MIAMI, FL 33144**      **N/A**

EDR Historical Auto Stations:  
 Name: TIP TOP PAINT AND BODY SHOP  
 Year: 1999  
 Address: 6715 SW 8TH ST  
  
 Name: TIP TOP PAINT AND BODY SHOP  
 Year: 2000  
 Address: 6715 SW 8TH ST  
  
 Name: FRC TIP TOP PAINT & BODY SHOP  
 Year: 2003  
 Address: 6715 SW 8TH ST  
  
 Name: FARACO TIP TOP PAINT & BODY SHOP  
 Year: 2008  
 Address: 6715 SW 8TH ST  
  
 Name: TIP TOP PAINT & BODY SHOP  
 Year: 2010

MAP FINDINGS

Map ID			EDR ID Number
Direction			
Distance			
Distance (ft.)	Site	Database(s)	EPA ID Number

(Continued)

1015596753

Address: 6715 SW 8TH ST

<b>9</b>	<b>HERNANDEZ &amp; FARACO PAINT &amp; BODY INC</b> <b>6715 SW 8TH ST</b> <b>MIAMI, FL 33144</b>	<b>RCRA-CESQG</b> <b>FINDS</b> <b>Miami-Dade IW</b> <b>Miami-Dade Co. AP</b>	<b>1000460636</b> <b>FLD984181578</b>
----------	---	---	--

RCRA-CESQG:

Date form received by agency: 05/16/2012  
 Facility name: HERNANDEZ & FARACO PAINT & BODY INC  
 Facility address: 6715 SW 8TH ST  
 MIAMI, FL 331444701  
 EPA ID: FLD984181578  
 Mailing address: SW 8TH ST  
 MIAMI, FL 33144-4701  
 Contact: CARLOS FARACO  
 Contact address: SW 8TH ST  
 MIAMI, FL 33144-4701  
 Contact country: US  
 Contact telephone: 3052616191  
 Contact email: Not reported  
 EPA Region: 04  
 Classification: Conditionally Exempt Small Quantity Generator  
 Description: Handler: generates 100 kg or less of hazardous waste per calendar month, and accumulates 1000 kg or less of hazardous waste at any time; or generates 1 kg or less of acutely hazardous waste per calendar month, and accumulates at any time: 1 kg or less of acutely hazardous waste; or 100 kg or less of any residue or contaminated soil, waste or other debris resulting from the cleanup of a spill, into or on any land or water, of acutely hazardous waste; or generates 100 kg or less of any residue or contaminated soil, waste or other debris resulting from the cleanup of a spill, into or on any land or water, of acutely hazardous waste during any calendar month, and accumulates at any time: 1 kg or less of acutely hazardous waste; or 100 kg or less of any residue or contaminated soil, waste or other debris resulting from the cleanup of a spill, into or on any land or water, of acutely hazardous waste

Owner/Operator Summary:

Owner/operator name: CARLOS FARACO  
 Owner/operator address: 6715 SW 8TH ST  
 MIAMI, FL 33144  
 Owner/operator country: US  
 Owner/operator telephone: 3052616191  
 Legal status: Private  
 Owner/Operator Type: Operator  
 Owner/Op start date: 05/16/2012  
 Owner/Op end date: Not reported

Owner/operator name: CARLOS FARACO  
 Owner/operator address: 6715 SW 8TH ST  
 MIAMI, FL 33144  
 Owner/operator country: US  
 Owner/operator telephone: Not reported  
 Legal status: Private  
 Owner/Operator Type: Owner  
 Owner/Op start date: 01/07/1997

MAP FINDINGS

Map ID  
 Direction  
 Distance  
 Distance (ft.)Site

EDR ID Number  
 EPA ID Number

Database(s)

**HERNANDEZ & FARACO PAINT & BODY INC (Continued)**

**1000460636**

Owner/Op end date: Not reported

Handler Activities Summary:

U.S. importer of hazardous waste: No  
 Mixed waste (haz. and radioactive): No  
 Recycler of hazardous waste: No  
 Transporter of hazardous waste: No  
 Treater, storer or disposer of HW: No  
 Underground injection activity: No  
 On-site burner exemption: No  
 Furnace exemption: No  
 Used oil fuel burner: No  
 Used oil processor: No  
 User oil refiner: No  
 Used oil fuel marketer to burner: No  
 Used oil Specification marketer: No  
 Used oil transfer facility: No  
 Used oil transporter: No

Historical Generators:

Date form received by agency: 10/11/1990  
 Site name: FARACOTIP TOP  
 Classification: Small Quantity Generator

Hazardous Waste Summary:

Waste code: D001  
 Waste name: IGNITABLE HAZARDOUS WASTES ARE THOSE WASTES WHICH HAVE A FLASHPOINT OF LESS THAN 140 DEGREES FAHRENHEIT AS DETERMINED BY A PENSKEY-MARTENS CLOSED CUP FLASH POINT TESTER. ANOTHER METHOD OF DETERMINING THE FLASH POINT OF A WASTE IS TO REVIEW THE MATERIAL SAFETY DATA SHEET, WHICH CAN BE OBTAINED FROM THE MANUFACTURER OR DISTRIBUTOR OF THE MATERIAL. LACQUER THINNER IS AN EXAMPLE OF A COMMONLY USED SOLVENT WHICH WOULD BE CONSIDERED AS IGNITABLE HAZARDOUS WASTE.

Violation Status: No violations found

FINDS:

Registry ID: 110007440028

Environmental Interest/Information System

Florida Environmental System Today Application (FIESTA) Data Maintenance (FDM) system maintains entity, environmental interest and affiliation data for the State of Florida.

Miami-Dade Co. IW5:

Region: DADE  
 Facility ID: IW5-0004318  
 Permitted: YES  
 Permit Status: Permit Issued  
 File Number: 3994  
 Shell Name: BPSO

Miami-Dade Co. AP:

MAP FINDINGS

Map ID  
 Direction  
 Distance  
 Distance (ft.)Site

EDR ID Number  
 EPA ID Number

Database(s)

**HERNANDEZ & FARACO PAINT & BODY INC (Continued)**

**1000460636**

Region: DADE  
 Facility ID: AP-0000227  
 Permitted: YES  
 Facility Number: 3994  
 Facility Code: 5  
 Shell Name: GEN

**9 ACE LAWN MOVER SERVICE, INC.  
 6620 SW 8 ST  
 MIAMI, FL 33144**

**Miami-Dade IW S103265861  
 N/A**

Miami-Dade Co. IW5:  
 Region: DADE  
 Facility ID: IW5-0003734  
 Permitted: YES  
 Permit Status: Permit Issued  
 File Number: 3452  
 Shell Name: LWSO

**9 CAIRABIEN STATION  
 6701 SW 8TH ST  
 MIAMI, FL 33144**

**LUST U003741625  
 UST N/A**

LUST:  
 Region: STATE  
 Facility Id: 8944963  
 Facility Status: CLOSED  
 Facility Type: A - Retail Station  
 Facility Phone: (305)261-5361  
 Facility Cleanup Rank: Not reported  
 District: Southeast District  
 Lat/Long (dms): 25 45 47.9189999 / 80 18 15.6949000  
 Section: Not reported  
 Township: Not reported  
 Range: Not reported  
 Feature: Not reported  
 Method: DMAP  
 Datum: 0  
 Score: Not reported  
 Score Effective Date: Not reported  
 Score When Ranked: Not reported  
 Operator: SEGREDO RAFAEL  
 Name Update: Not reported  
 Address Update: Not reported

Discharge Cleanup Summary:  
 Discharge Date: 05/21/1991  
 PCT Discharge Combined: Not reported  
 Cleanup Required: R - CLEANUP REQUIRED  
 Discharge Cleanup Status: NFA - NFA COMPLETE  
 Disch Cleanup Status Date: 09/10/1993  
 Cleanup Work Status: COMPLETED  
 Information Source: -  
 Other Source Description: Not reported  
 Eligibility Indicator: I - INELIGIBLE  
 Site Manager: SLAPP\_K  
 Site Mgr End Date: 11/12/2002

MAP FINDINGS

Map ID  
 Direction  
 Distance  
 Distance (ft.)Site

EDR ID Number  
 EPA ID Number

Database(s)

**CAIRABIEN STATION (Continued)**

**U003741625**

Tank Office: PCLP13 - DADE ENVIRONMENTAL RESOURCE MGMT POLLUTION CONTROL

Task Information:

District: SED

Facility ID: 8944963

Facility Status: CLOSED

Facility Type: A - Retail Station -

County: MIAMI-DADE

County ID: 13

Cleanup Eligibility Status: I

Source Effective Date: 09-10-1993

Discharge Date: 05-21-1991

Cleanup Required: R - CLEANUP REQUIRED

Discharge Cleanup Status: NFA - NFA COMPLETE

Disch Cleanup Status Date: 09-10-1993

SRC Action Type: NFA - NO FURTHER ACTION

SRC Submit Date: 08-23-1993

SRC Review Date: 09-10-1993

SRC Completion Status: A - APPROVED

SRC Issue Date: 09-24-1993

SRC Comment: Not reported

Cleanup Work Status: COMPLETED

Site Mgr: SLAPP\_K

Site Mgr End Date: 11-12-2002

Tank Office: PCLP13 - Dade County

SR Task ID: Not reported

SR Cleanup Responsible: -

SR Funding Eligibility Type: -

SR Actual Cost: Not reported

SR Completion Date: Not reported

SR Payment Date: Not reported

SR Oral Date: Not reported

SR Written Date: Not reported

SR Soil Removal: Not reported

SR Free Product Removal: Not reported

SR Soil Tonnage Removed: Not reported

SR Soil Treatment: Not reported

SR Other Treatment: Not reported

SR Alternate Proc Received Date: Not reported

SR Alternate Procedure Status: Not reported

SR Alternate Procedure Status Date: Not reported

SR Alternate Procedure Comments: Not reported

SA Task ID: 65690

SA Cleanup Responsible: -

SA Funding Eligibility Type: -

SA Actual Cost: Not reported

SA Completion Date: Not reported

SA Payment Date: Not reported

RAP Task ID: Not reported

RAP Cleanup Responsible ID: -

RAP Funding Eligibility Type: -

RAP Actual Cost: Not reported

RAP Completion Date: Not reported

RAP Payment Date: Not reported

RAP Last Order Approved: Not reported

RA Task ID: 29020

RA Cleanup Responsible: -

RA Funding Eligibility Type: -



MAP FINDINGS

Map ID  
 Direction  
 Distance  
 Distance (ft.)Site

EDR ID Number  
 EPA ID Number

Database(s)

**CAIRABIEN STATION (Continued)**

**U003741625**

RA Years to Complete: Not reported  
 RA Actual Cost: Not reported

[Click here for Florida Oculus:](#)

**UST:**

Facility Id: 8944963  
 Facility Status: CLOSED  
 Type Description: Retail Station  
 Facility Phone: (305) 261-5361  
 Region: STATE  
 Positioning Method: DMAP  
 Lat/Long (dms): 25 45 46 / 80 18 6

**Owner:**

Owner Id: 139  
 Owner Name: H ABRAHAM  
 Owner Address: 10155 COLLINS AVE APT #1707  
 Owner Address 2: Not reported  
 Owner City,St,Zip: BAL HARBOUR, FL 33154  
 Owner Contact: H ABRAHAM  
 Owner Phone: Not reported

**Tank Info:**

Tank Id: 1  
 Status: Removed  
 Status Date: 31-MAY-1990  
 Install Date: Not reported  
 Substance: Unleaded gas  
 Content Description: Unleaded Gas  
 Gallons: 2500  
 Vessel Indicator: TANK  
 Tank Location: UNDERGROUND  
 DEP Contractor: No

Tank Id: 2  
 Status: Removed  
 Status Date: 31-MAY-1990  
 Install Date: Not reported  
 Substance: Unleaded gas  
 Content Description: Unleaded Gas  
 Gallons: 2500  
 Vessel Indicator: TANK  
 Tank Location: UNDERGROUND  
 DEP Contractor: No

Tank Id: 3  
 Status: Removed  
 Status Date: 31-MAY-1990  
 Install Date: Not reported  
 Substance: Unleaded gas  
 Content Description: Unleaded Gas  
 Gallons: 2500  
 Vessel Indicator: TANK  
 Tank Location: UNDERGROUND  
 DEP Contractor: No

MAP FINDINGS

Map ID  
 Direction  
 Distance  
 Distance (ft.)Site

EDR ID Number  
 EPA ID Number

Database(s)

**CAIRABIEN STATION (Continued)**

**U003741625**

Tank Id: 4  
 Status: Removed  
 Status Date: 31-MAY-1990  
 Install Date: Not reported  
 Substance: Unleaded gas  
 Content Description: Unleaded Gas  
 Gallons: 2500  
 Vessel Indicator: TANK  
 Tank Location: UNDERGROUND  
 DEP Contractor: No

Tank Id: 5  
 Status: Removed  
 Status Date: 30-JUN-1990  
 Install Date: Not reported  
 Substance: Unleaded gas  
 Content Description: Unleaded Gas  
 Gallons: 2500  
 Vessel Indicator: TANK  
 Tank Location: UNDERGROUND  
 DEP Contractor: No

[Click here for Florida Oculus:](#)

9

**I ABRAMS SERVICE STATION  
 6701 SW 8TH ST  
 MIAMI, FL 33144**

**RCRA-CESQG 1014470088  
 FLTMP9103021**

RCRA-CESQG:

Date form received by agency: 07/02/1991  
 Facility name: I ABRAMS SERVICE STATION  
 Facility address: 6701 SW 8TH ST  
 MIAMI, FL 331444701  
 EPA ID: FLTMP9103021  
 Contact: Not reported  
 Contact address: Not reported  
 Not reported  
 Contact country: Not reported  
 Contact telephone: Not reported  
 Contact email: Not reported  
 EPA Region: 04  
 Classification: Conditionally Exempt Small Quantity Generator  
 Description: Handler: generates 100 kg or less of hazardous waste per calendar month, and accumulates 1000 kg or less of hazardous waste at any time; or generates 1 kg or less of acutely hazardous waste per calendar month, and accumulates at any time: 1 kg or less of acutely hazardous waste; or 100 kg or less of any residue or contaminated soil, waste or other debris resulting from the cleanup of a spill, into or on any land or water, of acutely hazardous waste; or generates 100 kg or less of any residue or contaminated soil, waste or other debris resulting from the cleanup of a spill, into or on any land or water, of acutely hazardous waste during any calendar month, and accumulates at any time: 1 kg or less of acutely hazardous waste; or 100 kg or less of any residue or contaminated soil, waste or other debris resulting from the cleanup of a spill, into or on any land or water, of acutely hazardous waste

MAP FINDINGS

Map ID  
 Direction  
 Distance  
 Distance (ft.)Site

EDR ID Number  
 EPA ID Number

Database(s)

**I ABRAMS SERVICE STATION (Continued)**

**1014470088**

Handler Activities Summary:

U.S. importer of hazardous waste: No  
 Mixed waste (haz. and radioactive): No  
 Recycler of hazardous waste: No  
 Transporter of hazardous waste: No  
 Treater, storer or disposer of HW: No  
 Underground injection activity: No  
 On-site burner exemption: No  
 Furnace exemption: No  
 Used oil fuel burner: No  
 Used oil processor: No  
 User oil refiner: No  
 Used oil fuel marketer to burner: No  
 Used oil Specification marketer: No  
 Used oil transfer facility: No  
 Used oil transporter: No

Violation Status: No violations found

9

**T H PURE OIL SERVICE STATION  
 6701 SW 8TH ST  
 MIAMI, FL**

**EDR US Hist Auto Stat 1009055625  
 N/A**

EDR Historical Auto Stations:

Name: JENES SERVICE STATION  
 Year: 1949  
 Type: GASOLINE STATIONS

Name: JENES SERVICE STATION  
 Year: 1949  
 Type: GASOLINE STATIONS

Name: T H PURE OIL SERVICE STATION  
 Year: 1954  
 Type: GASOLINE STATIONS

Name: T H PURE OIL SERVICE STATION  
 Year: 1954  
 Type: GASOLINE STATIONS

Name: T H PURE OIL SERVICE STATION  
 Year: 1956  
 Type: GASOLINE STATIONS

Name: T H PURE OIL SERVICE STATION  
 Year: 1956  
 Type: GASOLINE STATIONS

Name: TIP TOP SERVICE CENTER  
 Year: 1964  
 Type: GASOLINE STATIONS

Name: TIP TOP SERVICE CENTER  
 Year: 1964  
 Type: GASOLINE STATIONS

MAP FINDINGS

Map ID			EDR ID Number
Direction			
Distance			
Distance (ft.)	Site	Database(s)	EPA ID Number

---

<b>9</b>	<b>CAIBARIEN SERVICE STATION</b>	<b>UST</b>	<b>U003703203</b>
	<b>6701 SW 8 ST</b>	<b>Miami-Dade IW</b>	<b>N/A</b>
	<b>MIAMI, FL 33144</b>	<b>ENF</b>	

Miami-Dade Co. Tanks:

Facility ID: 0000816  
 Facility Code: Not reported  
 File Number: 3830  
 Shell Name: Not reported  
 Permitted: NO

Miami-Dade Co. IW5:

Region: DADE  
 Facility ID: IW5-0004144  
 Permitted: YES  
 Permit Status: Facility no longer needs a permit or facility closed  
 File Number: 3830  
 Shell Name: AASO

Miami-Dade Co. ENF:

Region: DADE  
 Folio Num: 0140020000030  
 Enforcement Officer: VERRIF  
 Facility Type: Underground Tanks  
 Facility Status: C  
 Status Date: 09/06/1988  
 Case Level: T

Region: DADE  
 Folio Num: 0140020000030  
 Enforcement Officer: DUROCS  
 Facility Type: Underground Tanks  
 Facility Status: C  
 Status Date: 03/09/1994  
 Case Level: A

<b>9</b>	<b>6655 SW 8TH ST</b>	<b>EDR US Hist Cleaners</b>	<b>1015085954</b>
	<b>MIAMI, FL 33144</b>		<b>N/A</b>

EDR Historical Cleaners:

Name: JIMMYS CLEANERS  
 Year: 2005  
 Address: 6655 SW 8TH ST

<b>9</b>	<b>LEDA MEDICAL CENTER, INC.</b>	<b>Miami-Dade IW</b>	<b>S107549820</b>
	<b>6621 SW 8 ST</b>		<b>N/A</b>
	<b>MIAMI, FL 33144</b>		

Miami-Dade Co. IW5:

Region: DADE  
 Facility ID: IW5-0017204  
 Permitted: YES  
 Permit Status: Permit Issued  
 File Number: 22565  
 Shell Name: LPSO

MAP FINDINGS

Map ID  
 Direction  
 Distance  
 Distance (ft.)Site

EDR ID Number

Database(s) EPA ID Number

**10 STANLEY ROOFING CO., INC  
 7070 SW 9 ST  
 MIAMI, FL 33144**

**LUST U001347004  
 UST N/A**

LUST:

Region: STATE  
 Facility Id: 8628933  
 Facility Status: CLOSED  
 Facility Type: C - Fuel user/Non-retail  
 Facility Phone: (305)261-1251  
 Facility Cleanup Rank: Not reported  
 District: Southeast District  
 Lat/Long (dms): 25 45 41.7708000 / 80 18 34.4163  
 Section: Not reported  
 Township: Not reported  
 Range: Not reported  
 Feature: Not reported  
 Method: DMAP  
 Datum: 0  
 Score: Not reported  
 Score Effective Date: Not reported  
 Score When Ranked: Not reported  
 Operator: STANLEY ROOFING INC  
 Name Update: 10/19/1998  
 Address Update: Not reported

Discharge Cleanup Summary:

Discharge Date: 12/03/1999  
 PCT Discharge Combined: Not reported  
 Cleanup Required: R - CLEANUP REQUIRED  
 Discharge Cleanup Status: NFA - NFA COMPLETE  
 Disch Cleanup Status Date: 03/14/2001  
 Cleanup Work Status: COMPLETED  
 Information Source: Z - OTHER  
 Other Source Description: inspection  
 Eligibility Indicator: I - INELIGIBLE  
 Site Manager: MAYORGA\_W  
 Site Mgr End Date: 11/07/2002  
 Tank Office: PCLP13 - DADE ENVIRONMENTAL RESOURCE MGMT POLLUTION CONTROL

Contaminated Media:

Discharge Date: 12/03/1999  
 Pct Discharge Combined With: Not reported  
 Cleanup Required: R - CLEANUP REQUIRED  
 Discharge Cleanup Status: NFA - NFA COMPLETE  
 Disch Cleanup Status Date: 03/14/2001  
 Cleanup Work Status: COMPLETED  
 Information Source: Z - OTHER  
 Other Source Description: inspection  
 Elig Indicator: I - INELIGIBLE  
 Site Manager: MAYORGA\_W  
 Site Mgr End Date: 11/07/2002  
 Tank Office: PCLP13 - DADE ENVIRONMENTAL RE  
 Contaminated Drinking Wells: Not reported  
 Contaminated Monitoring Well: Not reported  
 Contaminated Soil: Not reported  
 Contaminated Surface Water: Not reported  
 Contaminated Ground Water: Yes  
 Pollutant: B - UNLEADED GAS  
 Pollutant Other Description: Not reported

MAP FINDINGS

Map ID  
 Direction  
 Distance  
 Distance (ft.)Site

EDR ID Number  
 EPA ID Number

Database(s)

**STANLEY ROOFING CO., INC (Continued)**

**U001347004**

Gallons Discharged: Not reported

Task Information:

District: SED

Facility ID: 8628933

Facility Status: CLOSED

Facility Type: C - Fuel user/Non-retail -

County: MIAMI-DADE

County ID: 13

Cleanup Eligibility Status: I

Source Effective Date: 03-14-2001

Discharge Date: 12-03-1999

Cleanup Required: R - CLEANUP REQUIRED

Discharge Cleanup Status: NFA - NFA COMPLETE

Disch Cleanup Status Date: 03-14-2001

SRC Action Type: NFA - NO FURTHER ACTION

SRC Submit Date: 02-27-2001

SRC Review Date: 03-14-2001

SRC Completion Status: A - APPROVED

SRC Issue Date: 03-29-2001

SRC Comment: Not reported

Cleanup Work Status: COMPLETED

Site Mgr: MAYORGA\_W

Site Mgr End Date: 11-07-2002

Tank Office: PCLP13 - Dade County

SR Task ID: Not reported

SR Cleanup Responsible: -

SR Funding Eligibility Type: -

SR Actual Cost: Not reported

SR Completion Date: Not reported

SR Payment Date: Not reported

SR Oral Date: Not reported

SR Written Date: Not reported

SR Soil Removal: Not reported

SR Free Product Removal: Not reported

SR Soil Tonnage Removed: Not reported

SR Soil Treatment: Not reported

SR Other Treatment: Not reported

SR Alternate Proc Received Date: Not reported

SR Alternate Procedure Status: Not reported

SR Alternate Procedure Status Date: Not reported

SR Alternate Procedure Comments: Not reported

SA Task ID: 67141

SA Cleanup Responsible: -

SA Funding Eligibility Type: -

SA Actual Cost: Not reported

SA Completion Date: Not reported

SA Payment Date: Not reported

RAP Task ID: Not reported

RAP Cleanup Responsible ID: -

RAP Funding Eligibility Type: -

RAP Actual Cost: Not reported

RAP Completion Date: Not reported

RAP Payment Date: Not reported

RAP Last Order Approved: Not reported

RA Task ID: 62522

RA Cleanup Responsible: -

RA Funding Eligibility Type: -

MAP FINDINGS

Map ID  
 Direction  
 Distance  
 Distance (ft.)Site

EDR ID Number  
 EPA ID Number

Database(s)

**STANLEY ROOFING CO., INC (Continued)**

**U001347004**

RA Years to Complete: 0  
 RA Actual Cost: Not reported

[Click here for Florida Oculus:](#)

**UST:**

Facility Id: 8628933  
 Facility Status: CLOSED  
 Type Description: Fuel user/Non-retail  
 Facility Phone: (305) 261-1251  
 Region: STATE  
 Positioning Method: DMAP  
 Lat/Long (dms): 25 45 41 / 80 18 34

**Owner:**

Owner Id: 20643  
 Owner Name: STANLEY ROOFING,INC.  
 Owner Address: 7070 SW 9TH ST  
 Owner Address 2: Not reported  
 Owner City,St,Zip: MIAMI, FL 33144  
 Owner Contact: ROCCO MANSOLICCO  
 Owner Phone: (305) 261-1251

**Tank Info:**

Tank Id: 1  
 Status: Closed in place  
 Status Date: 01-SEP-1999  
 Install Date: 01-MAY-1961  
 Substance: Leaded gas  
 Content Description: Leaded Gas  
 Gallons: 1000  
 Vessel Indicator: TANK  
 Tank Location: UNDERGROUND  
 DEP Contractor: No

[Click here for Florida Oculus:](#)

**Miami-Dade Co. Tanks:**

Facility ID: 0001722  
 Facility Code: Tanks abandoned in place  
 File Number: 8073  
 Shell Name: UT02  
 Permitted: YES

11

**A. TERRELONGE, M.D., P.A**  
**1150 NW 72 AVE BAY 730**  
**MIAMI, FL 33144**

**Miami-Dade IW S108289691**  
**N/A**

**Miami-Dade Co. IW5:**

Region: DADE  
 Facility ID: IW5-0017926  
 Permitted: YES  
 Permit Status: Facility no longer needs a permit or facility closed  
 File Number: 23448  
 Shell Name: LPSO

MAP FINDINGS

Map ID			EDR ID Number
Direction			
Distance			
Distance (ft.)	Site	Database(s)	EPA ID Number

---

<b>12</b>	<b>BAND PROPERTY ONE,INC CERTIFIED AUTO</b> <b>6810 12 SW 81 ST</b> <b>MIAMI, FL 33143</b>	Miami-Dade IW	S109001693 N/A
-----------	--	---------------	-------------------

Miami-Dade Co. IW5:

Region:	DADE
Facility ID:	IW5-0016357
Permitted:	YES
Permit Status:	Facility no longer needs a permit or facility closed
File Number:	21626
Shell Name:	PEN

<b>13</b>	<b>O GARCIA CAR CARE</b> <b>1801 SW 67TH AVE</b> <b>MIAMI, FL 33144</b>	UST	U003743778 N/A
-----------	---	-----	-------------------

UST:

Facility Id:	9400783
Facility Status:	CLOSED
Type Description:	Retail Station
Facility Phone:	(305) 266-0499
Region:	STATE
Positioning Method:	DMAP
Lat/Long (dms):	25 45 13 / 80 18 11

Owner:

Owner Id:	37032
Owner Name:	GARCIA, ANTONIO O
Owner Address:	1801 SW 67TH AVE
Owner Address 2:	Not reported
Owner City,St,Zip:	MIAMI, FL 33144
Owner Contact:	TONY
Owner Phone:	(305) 266-0499

Tank Info:

Tank Id:	1
Status:	Removed
Status Date:	01-JUL-1985
Install Date:	01-JUL-1985
Substance:	Waste oil
Content Description:	Waste Oil
Gallons:	500
Vessel Indicator:	TANK
Tank Location:	UNDERGROUND
DEP Contractor:	No

[Click here for Florida Oculus:](#)



MAP FINDINGS

Map ID  
 Direction  
 Distance  
 Distance (ft.)Site

EDR ID Number  
 Database(s)  
 EPA ID Number

13 **MKS AUTOMOTIVE, INC.\DBA WESTCHESTER TIRE CENTER** **Miami-Dade IW** **S103447724**  
**1811 SW 67 AVE** **N/A**  
**WEST MIAMI, FL 33155**

Miami-Dade Co. IW5:  
 Region: DADE  
 Facility ID: IW5-0007379  
 Permitted: YES  
 Permit Status: Permit Issued  
 File Number: 6747  
 Shell Name: AASO

13 **1811 LUDLAM RD** **EDR US Hist Auto Stat** **1015280255**  
**MIAMI, FL 33155** **N/A**

EDR Historical Auto Stations:

Name: L E AUTO REPAIR INCORPORATED AUTO SERVICE  
 Year: 2000  
 Address: 1811 LUDLAM RD

Name: LE AUTO REPAIR INC  
 Year: 2001  
 Address: 1811 LUDLAM RD

Name: LE AUTO REPAIR INC  
 Year: 2002  
 Address: 1811 LUDLAM RD

Name: LE AUTO REPAIR INC  
 Year: 2003  
 Address: 1811 LUDLAM RD

Name: LE AUTO REPAIR INC  
 Year: 2004  
 Address: 1811 LUDLAM RD

Name: LE AUTO REPAIR INC  
 Year: 2005  
 Address: 1811 LUDLAM RD

Name: LE AUTO REPAIR INC  
 Year: 2006  
 Address: 1811 LUDLAM RD

Name: LE AUTO REPAIR INC  
 Year: 2007  
 Address: 1811 LUDLAM RD

Name: L E AUTO REPAIR INC  
 Year: 2009  
 Address: 1811 LUDLAM RD

MAP FINDINGS

Map ID  
 Direction  
 Distance  
 Distance (ft.)Site

EDR ID Number  
 Database(s)  
 EPA ID Number

13 **SUTO'S INTERNATIONAL FINANCIAL CORP\DBA TEPUI AUTO** **UST** **U003918418**  
**1801 SW 67 AVE** **Miami-Dade IW** **N/A**  
**MIAMI, FL 33155**

Miami-Dade Co. Tanks:  
 Facility ID: 0001788  
 Facility Code: Not reported  
 File Number: 1051  
 Shell Name: Not reported  
 Permitted: NO

Miami-Dade Co. IW5:  
 Region: DADE  
 Facility ID: IW5-0001127  
 Permitted: YES  
 Permit Status: Permit Issued  
 File Number: 1051  
 Shell Name: AASO

13 **THOMSONS ATLANTIC** **EDR US Hist Auto Stat** **1009055152**  
**1801 SW 67TH AV** **N/A**  
**MIAMI, FL**

EDR Historical Auto Stations:  
 Name: THOMSONS ATLANTIC  
 Year: 1954  
 Type: GASOLINE STATIONS  
 Name: THOMSONS ATLANTIC  
 Year: 1954  
 Type: GASOLINE STATIONS

13 **1801 LUDLAM RD** **EDR US Hist Auto Stat** **1015278269**  
**MIAMI, FL 33155** **N/A**

EDR Historical Auto Stations:  
 Name: ALL TUNE & LUBE OF WEST MIAMI  
 Year: 2004  
 Address: 1801 LUDLAM RD  
 Name: ALL TUNE AND LUBE OF WEST MIAMI  
 Year: 2005  
 Address: 1801 LUDLAM RD  
 Name: ROYAL BRAKE TIRE AUTO TECH  
 Year: 2010  
 Address: 1801 LUDLAM RD

MAP FINDINGS

Map ID		EDR ID Number
Direction		
Distance		
Distance (ft.)Site	Database(s)	EPA ID Number

---

<b>13</b>	<b>DOLPHIN MANUFACTURING FORMS, INC</b> <b>1783 SW 67 AVE</b> <b>MIAMI, FL 33155</b>	<b>Miami-Dade IW</b>  <b>S103263585</b> <b>N/A</b>
-----------	--	---

Miami-Dade Co. IW5:  
 Region: DADE  
 Facility ID: IW5-0000813  
 Permitted: YES  
 Permit Status: Permit Issued  
 File Number: 757  
 Shell Name: DBSO

<b>13</b>	<b>R &amp; H COMPLETE AUTO REPAIR</b> <b>1681 SW 67 AVE</b> <b>MIAMI, FL 33155</b>	<b>Miami-Dade IW</b> <b>ENF</b> <b>Miami-Dade Co. AP</b>  <b>S105175264</b> <b>N/A</b>
-----------	--	---

Miami-Dade Co. IW5:  
 Region: DADE  
 Facility ID: IW5-0004679  
 Permitted: YES  
 Permit Status: Permit Issued  
 File Number: 4330  
 Shell Name: BPSO

Miami-Dade Co. ENF:  
 Region: DADE  
 Folio Num: 1540120480940  
 Enforcement Officer: CRABTS  
 Facility Type: Stationary Air Source  
 Facility Status: C  
 Status Date: 05/28/2002  
 Case Level: A

Miami-Dade Co. AP:  
 Region: DADE  
 Facility ID: AP-0000800  
 Permitted: YES  
 Facility Number: 4330  
 Facility Code: 5  
 Shell Name: GEN

<b>13</b>	<b>R &amp; H PAINT &amp; BODY INC</b> <b>1681 SW 67TH AVE</b> <b>MIAMI, FL 33155</b>	<b>RCRA-SQG</b>  <b>1000700279</b> <b>FLD982099434</b>
-----------	--	---

RCRA-SQG:  
 Date form received by agency: 05/05/1988  
 Facility name: R & H PAINT & BODY INC  
 Facility address: 1681 SW 67TH AVE  
 MIAMI, FL 331551827  
 EPA ID: FLD982099434  
 Mailing address: SW 67TH AVE  
 MIAMI, FL 33155-1827  
 Contact: REY HERNANDEZ  
 Contact address: SW 67TH AVE  
 MIAMI, FL 33155-1827  
 Contact country: US

MAP FINDINGS

Map ID  
 Direction  
 Distance  
 Distance (ft.)Site

EDR ID Number

Database(s) EPA ID Number

**R & H PAINT & BODY INC (Continued)**

**1000700279**

Contact telephone: 3052617812  
 Contact email: Not reported  
 EPA Region: 04  
 Classification: Small Small Quantity Generator  
 Description: Handler: generates more than 100 and less than 1000 kg of hazardous waste during any calendar month and accumulates less than 6000 kg of hazardous waste at any time; or generates 100 kg or less of hazardous waste during any calendar month, and accumulates more than 1000 kg of hazardous waste at any time

Owner/Operator Summary:

Owner/operator name: HERNANDEZ REY V P  
 Owner/operator address: 1681 SW 67TH AVE  
 MIAMI, FL 33155  
 Owner/operator country: US  
 Owner/operator telephone: Not reported  
 Legal status: Private  
 Owner/Operator Type: Owner  
 Owner/Op start date: 10/18/1996  
 Owner/Op end date: Not reported

Handler Activities Summary:

U.S. importer of hazardous waste: No  
 Mixed waste (haz. and radioactive): No  
 Recycler of hazardous waste: No  
 Transporter of hazardous waste: No  
 Treater, storer or disposer of HW: No  
 Underground injection activity: No  
 On-site burner exemption: No  
 Furnace exemption: No  
 Used oil fuel burner: No  
 Used oil processor: No  
 User oil refiner: No  
 Used oil fuel marketer to burner: No  
 Used oil Specification marketer: No  
 Used oil transfer facility: No  
 Used oil transporter: No

Violation Status: No violations found

13

**1681 SW 67TH AVE  
 MIAMI, FL 33155**

**EDR US Hist Auto Stat 1015263242  
 N/A**

EDR Historical Auto Stations:

Name: R & H BODY SHOP  
 Year: 1999  
 Address: 1681 SW 67TH AVE  
  
 Name: R & H BODY SHOP  
 Year: 2000  
 Address: 1681 SW 67TH AVE  
  
 Name: R & H BODY SHOP  
 Year: 2001  
 Address: 1681 SW 67TH AVE  
  
 Name: R & H BODY SHOP

MAP FINDINGS

Map ID  
 Direction  
 Distance  
 Distance (ft.)Site

EDR ID Number

Database(s) EPA ID Number

(Continued)

1015263242

Year: 2002  
 Address: 1681 SW 67TH AVE

Name: TESTA ROSSA MOTORS INC  
 Year: 2003  
 Address: 1681 SW 67TH AVE

Name: TESSA ROSSA MOTORS BODYSHOP  
 Year: 2005  
 Address: 1681 SW 67TH AVE

Name: TESSA ROSSA MOTORS BODYSHOP  
 Year: 2006  
 Address: 1681 SW 67TH AVE

Name: TESTAROSSA MOTORS BODY SHOP INC  
 Year: 2007  
 Address: 1681 SW 67TH AVE

Name: TESTA ROSSA MOTORS INC  
 Year: 2008  
 Address: 1681 SW 67TH AVE

Name: TESTA ROSA MOTORS INC  
 Year: 2010  
 Address: 1681 SW 67TH AVE

Name: TESTA ROSA MOTORS  
 Year: 2011  
 Address: 1681 SW 67TH AVE

Name: TESTA ROSA MOTORS  
 Year: 2012  
 Address: 1681 SW 67TH AVE

13

1665 SW 67TH AVE  
 MIAMI, FL 33155

EDR US Hist Auto Stat

1015261879  
 N/A

EDR Historical Auto Stations:

Name: MOBILITY EXPRESS  
 Year: 2008  
 Address: 1665 SW 67TH AVE

13

1663 SW 67TH AVE  
 MIAMI, FL 33155

EDR US Hist Cleaners

1015002346  
 N/A

EDR Historical Cleaners:

Name: SUNSHINE COIN & LAUNDRY  
 Year: 1999  
 Address: 1663 SW 67TH AVE

Name: SUNSHINE COIN & LAUNDRY  
 Year: 2000  
 Address: 1663 SW 67TH AVE

MAP FINDINGS

Map ID  
 Direction  
 Distance  
 Distance (ft.)Site

EDR ID Number

Database(s) EPA ID Number

**(Continued)**

**1015002346**

Name: SUNSHINE COIN & LAUNDRY  
 Year: 2001  
 Address: 1663 SW 67TH AVE

Name: SUNSHINE COIN & LAUNDRY  
 Year: 2002  
 Address: 1663 SW 67TH AVE

Name: SUNSHINE COIN & LAUNDRY  
 Year: 2003  
 Address: 1663 SW 67TH AVE

Name: SUNSHINE COIN & LAUNDRY  
 Year: 2004  
 Address: 1663 SW 67TH AVE

Name: SUNSHINE COIN & LAUNDRY  
 Year: 2006  
 Address: 1663 SW 67TH AVE

Name: SUNSHINE COIN & LAUNDRY  
 Year: 2007  
 Address: 1663 SW 67TH AVE

Name: SUNSHINE DRY CLEANERS  
 Year: 2008  
 Address: 1663 SW 67TH AVE

Name: SUNSHINE COIN & LAUNDRY  
 Year: 2010  
 Address: 1663 SW 67TH AVE

Name: SUNSHINE COIN LAUNDRY  
 Year: 2011  
 Address: 1663 SW 67TH AVE

Name: SUNSHINE COIN LAUNDRY  
 Year: 2012  
 Address: 1663 SW 67TH AVE

13

**LUDLUM ROAD DRY CLEANERS LAUNDRY**  
**1609 LUDLUM RD**  
**MIAMI, FL**

**EDR US Hist Cleaners**

**1009166555**  
**N/A**

EDR Historical Cleaners:

Name: LUDLUM ROAD DRY CLEANERS LAUNDRY  
 Year: 1954  
 Type: CLEANERS AND DYERS

MAP FINDINGS

Map ID  
 Direction  
 Distance  
 Distance (ft.)Site

EDR ID Number

Database(s) EPA ID Number

13 **ROZMAZ CORP.\IDBA ZRT AUTO TECH**  
**1575 SW 67 AVE**  
**WEST MIAMI, FL 33144**

**Miami-Dade IW S103447562**  
**N/A**

Miami-Dade Co. IW5:  
 Region: DADE  
 Facility ID: IW5-0011417  
 Permitted: YES  
 Permit Status: Permit Issued  
 File Number: 7199  
 Shell Name: AASO

13 **CHEVRON #47628**  
**1575 SW 67TH AVE**  
**WEST MIAMI, FL 33144**

**UST U003741735**  
**N/A**

UST:  
 Facility Id: 8506462  
 Facility Status: CLOSED  
 Type Description: Retail Station  
 Facility Phone: Not reported  
 Region: STATE  
 Positioning Method: DMAP  
 Lat/Long (dms): 25 45 20 / 80 18 13

Owner:  
 Owner Id: 3941  
 Owner Name: CHEVRON PRODUCTS CO  
 Owner Address: PO BOX 6004  
 Owner Address 2: ATTN: PERMIT DESK  
 Owner City,St,Zip: SAN RAMON, CA 94583  
 Owner Contact: CHARLES BITTLE  
 Owner Phone: (925) 842-9002

Tank Info:  
 Tank Id: 1  
 Status: Removed  
 Status Date: Not reported  
 Install Date: 01-JUL-1962  
 Substance: Unleaded gas  
 Content Description: Unleaded Gas  
 Gallons: 8000  
 Vessel Indicator: TANK  
 Tank Location: UNDERGROUND  
 DEP Contractor: No

Tank Id: 2  
 Status: Removed  
 Status Date: Not reported  
 Install Date: 01-JUL-1962  
 Substance: Unleaded gas  
 Content Description: Unleaded Gas  
 Gallons: 3000  
 Vessel Indicator: TANK  
 Tank Location: UNDERGROUND  
 DEP Contractor: No

Tank Id: 3  
 Status: Removed  
 Status Date: Not reported

MAP FINDINGS

Map ID  
 Direction  
 Distance  
 Distance (ft.)Site

EDR ID Number  
 EPA ID Number

Database(s)

**CHEVRON #47628 (Continued)**

**U003741735**

Install Date: 01-JUL-1962  
 Substance: Unleaded gas  
 Content Description: Unleaded Gas  
 Gallons: 3000  
 Vessel Indicator: TANK  
 Tank Location: UNDERGROUND  
 DEP Contractor: No

Tank Id: 4  
 Status: Removed  
 Status Date: Not reported  
 Install Date: 01-JUL-1962  
 Substance: Leaded gas  
 Content Description: Leaded Gas  
 Gallons: 3000  
 Vessel Indicator: TANK  
 Tank Location: UNDERGROUND  
 DEP Contractor: No

Tank Id: 5  
 Status: Removed  
 Status Date: Not reported  
 Install Date: 01-JUL-1962  
 Substance: Leaded gas  
 Content Description: Leaded Gas  
 Gallons: 3000  
 Vessel Indicator: TANK  
 Tank Location: UNDERGROUND  
 DEP Contractor: No

Tank Id: 6  
 Status: Removed  
 Status Date: Not reported  
 Install Date: 01-JUL-1962  
 Substance: Z  
 Content Description: Other Non Regulated  
 Gallons: 550  
 Vessel Indicator: TANK  
 Tank Location: UNDERGROUND  
 DEP Contractor: No

[Click here for Florida Oculus:](#)

13

**ROZMAZ CORP.\DBA ZRT AUTO TECH  
 1575 SW 67 AVE  
 WEST MIAMI, FL 33144**

**UST U003703704  
 N/A**

Miami-Dade Co. Tanks:

Facility ID: 0000473  
 Facility Code: Not reported  
 File Number: 7199  
 Shell Name: Not reported  
 Permitted: NO



MAP FINDINGS

Map ID  
 Direction  
 Distance  
 Distance (ft.)Site

EDR ID Number  
 EPA ID Number

Database(s)

13

**1575 SW 67TH AVE  
 MIAMI, FL 33144**

EDR US Hist Auto Stat

1009055314  
 N/A

EDR Historical Auto Stations:

Name: WILCOX SERVICE STATION  
 Year: 1954  
 Type: GASOLINE STATIONS

Name: WILCOX SERVICE STATION  
 Year: 1954  
 Type: GASOLINE STATIONS

Name: RENE TIRE CORP  
 Year: 2004  
 Address: 1575 SW 67TH AVE

Name: RENE TIRE CORP  
 Year: 2005  
 Address: 1575 SW 67TH AVE

Name: Z R T AUTO TECH  
 Year: 2007  
 Address: 1575 SW 67TH AVE

Name: Z R T AUTO TECH  
 Year: 2008  
 Address: 1575 SW 67TH AVE

Name: ZRT AUTOTECH  
 Year: 2009  
 Address: 1575 SW 67TH AVE

Name: ZRT AUTOTECH  
 Year: 2010  
 Address: 1575 SW 67TH AVE

Name: ZRT AUTOTECH  
 Year: 2011  
 Address: 1575 SW 67TH AVE

Name: ZRT AUTOTECH  
 Year: 2012  
 Address: 1575 SW 67TH AVE

13

**ALBERT OF MIAMI, INC.  
 1500 SW 67 AVE  
 MIAMI, FL 33144**

UST U003918402  
 N/A

Miami-Dade Co. Tanks:

Facility ID: 0001191  
 Facility Code: Not reported  
 File Number: 6052  
 Shell Name: Not reported  
 Permitted: NO

MAP FINDINGS

Map ID			EDR ID Number
Direction			
Distance			
Distance (ft.)Site		Database(s)	EPA ID Number

<b>13</b>	<b>ALBERT OF MIAMI, INC.</b> <b>1500 SW 67 AVE</b> <b>MIAMI, FL 33144</b>	<b>Miami-Dade IW</b> <b>ENF</b>	<b>S103263205</b> <b>N/A</b>
-----------	---	------------------------------------	---------------------------------

Miami-Dade Co. IW5:

Region: DADE  
 Facility ID: IW5-0006489  
 Permitted: YES  
 Permit Status: Permit Issued  
 File Number: 6052  
 Shell Name: AASO

Miami-Dade Co. ENF:

Region: DADE  
 Folio Num: 3040110081870  
 Enforcement Officer: CRABTS  
 Facility Type: Industrial Waste[5]  
 Facility Status: C  
 Status Date: 07/15/1996  
 Case Level: A

<b>13</b>	<b>SUPREME AUTO TIRE CENTER</b> <b>1500 SW 67TH AVE</b> <b>MIAMI, FL 33144</b>	<b>RCRA-CESQG</b>	<b>1014470940</b> <b>FLTMP9203909</b>
-----------	--	-------------------	--

RCRA-CESQG:

Date form received by agency: 11/23/1992  
 Facility name: SUPREME AUTO TIRE CENTER  
 Facility address: 1500 SW 67TH AVE  
 MIAMI, FL 331445515  
 EPA ID: FLTMP9203909  
 Contact: Not reported  
 Contact address: Not reported  
 Not reported  
 Contact country: Not reported  
 Contact telephone: Not reported  
 Contact email: Not reported  
 EPA Region: 04  
 Classification: Conditionally Exempt Small Quantity Generator  
 Description: Handler: generates 100 kg or less of hazardous waste per calendar month, and accumulates 1000 kg or less of hazardous waste at any time; or generates 1 kg or less of acutely hazardous waste per calendar month, and accumulates at any time: 1 kg or less of acutely hazardous waste; or 100 kg or less of any residue or contaminated soil, waste or other debris resulting from the cleanup of a spill, into or on any land or water, of acutely hazardous waste; or generates 100 kg or less of any residue or contaminated soil, waste or other debris resulting from the cleanup of a spill, into or on any land or water, of acutely hazardous waste during any calendar month, and accumulates at any time: 1 kg or less of acutely hazardous waste; or 100 kg or less of any residue or contaminated soil, waste or other debris resulting from the cleanup of a spill, into or on any land or water, of acutely hazardous waste

Handler Activities Summary:

U.S. importer of hazardous waste: No  
 Mixed waste (haz. and radioactive): No  
 Recycler of hazardous waste: No  
 Transporter of hazardous waste: No

MAP FINDINGS

Map ID  
 Direction  
 Distance  
 Distance (ft.)Site

EDR ID Number  
 EPA ID Number

Database(s)

**SUPREME AUTO TIRE CENTER (Continued)**

**1014470940**

Treater, storer or disposer of HW: No  
 Underground injection activity: No  
 On-site burner exemption: No  
 Furnace exemption: No  
 Used oil fuel burner: No  
 Used oil processor: No  
 User oil refiner: No  
 Used oil fuel marketer to burner: No  
 Used oil Specification marketer: No  
 Used oil transfer facility: No  
 Used oil transporter: No

Violation Status: No violations found

13

**BETANCOURT AUTO CENTER  
 1500 SW 67TH AVE  
 MIAMI, FL 33144**

**UST U003741505  
 N/A**

UST:

Facility Id: 8504586  
 Facility Status: CLOSED  
 Type Description: Fuel user/Non-retail  
 Facility Phone: (305) 264-0676  
 Region: STATE  
 Positioning Method: UNVR  
 Lat/Long (dms): 25 46 5 / 80 18 1

Owner:

Owner Id: 15322  
 Owner Name: NEGRO, MANUEL  
 Owner Address: 2220 SW 90TH AVE  
 Owner Address 2: Not reported  
 Owner City,St,Zip: MIAMI, FL 33165  
 Owner Contact: JUSTO OR RODRIGO BETANCOURT  
 Owner Phone: (000) 000-0000

Tank Info:

Tank Id: 1  
 Status: Removed  
 Status Date: 30-JUN-1988  
 Install Date: Not reported  
 Substance: Leaded gas  
 Content Description: Leaded Gas  
 Gallons: 3000  
 Vessel Indicator: TANK  
 Tank Location: UNDERGROUND  
 DEP Contractor: No

Tank Id: 2  
 Status: Removed  
 Status Date: 30-JUN-1988  
 Install Date: Not reported  
 Substance: Leaded gas  
 Content Description: Leaded Gas  
 Gallons: 3000  
 Vessel Indicator: TANK  
 Tank Location: UNDERGROUND  
 DEP Contractor: No

MAP FINDINGS

Map ID  
 Direction  
 Distance  
 Distance (ft.)Site

EDR ID Number  
 EPA ID Number

Database(s)

**BETANCOURT AUTO CENTER (Continued)**

**U003741505**

Tank Id: 3  
 Status: Removed  
 Status Date: 30-JUN-1988  
 Install Date: Not reported  
 Substance: Unleaded gas  
 Content Description: Unleaded Gas  
 Gallons: 3000  
 Vessel Indicator: TANK  
 Tank Location: UNDERGROUND  
 DEP Contractor: No

Tank Id: 4  
 Status: Removed  
 Status Date: 30-JUN-1988  
 Install Date: Not reported  
 Substance: Unleaded gas  
 Content Description: Unleaded Gas  
 Gallons: 3000  
 Vessel Indicator: TANK  
 Tank Location: UNDERGROUND  
 DEP Contractor: No

[Click here for Florida Oculus:](#)

13

**1500 SW 67TH AVE  
 MIAMI, FL 33144**

**EDR US Hist Auto Stat 1015237631  
 N/A**

EDR Historical Auto Stations:

Name: BELDARRAIN AUTO CENTER & TIRE INCORPORATED  
 Year: 2000  
 Address: 1500 SW 67TH AVE

Name: BELDARRAIN AUTO CTR & TIRE  
 Year: 2001  
 Address: 1500 SW 67TH AVE

Name: BELDARRAIN AUTO CTR & TIRE  
 Year: 2002  
 Address: 1500 SW 67TH AVE

Name: BELDARRAIN AUTO CTR & TIRE  
 Year: 2003  
 Address: 1500 SW 67TH AVE

14

**7220 SW 16TH ST  
 MIAMI, FL 33155**

**EDR US Hist Auto Stat 1015616283  
 N/A**

EDR Historical Auto Stations:

Name: VICTORY PAINT & BODY SHOP  
 Year: 2008  
 Address: 7220 SW 16TH ST

MAP FINDINGS

Map ID  
 Direction  
 Distance  
 Distance (ft.)Site Database(s) EDR ID Number  
 EPA ID Number

15 **1730 SW 72ND CT** EDR US Hist Auto Stat 1015270861  
**MIAMI, FL 33155** N/A

EDR Historical Auto Stations:  
 Name: PAZ AUTO TRANSPORT INC  
 Year: 2004  
 Address: 1730 SW 72ND CT

16 **1700 SW 71ST CT** EDR US Hist Auto Stat 1015265719  
**MIAMI, FL 33155** N/A

EDR Historical Auto Stations:  
 Name: L & C MOBILE DIAGNOSTIC SRVC INC  
 Year: 2002  
 Address: 1700 SW 71ST CT

17 **6800 SW 17TH ST** EDR US Hist Auto Stat 1015598813  
**MIAMI, FL 33155** N/A

EDR Historical Auto Stations:  
 Name: FAST ACTION SERVICE & REPAIR INC  
 Year: 2009  
 Address: 6800 SW 17TH ST

18 **1725 SW 70TH AVE** EDR US Hist Auto Stat 1015270214  
**MIAMI, FL 33155** N/A

EDR Historical Auto Stations:  
 Name: MARI CAR REPAIR INC  
 Year: 2001  
 Address: 1725 SW 70TH AVE  
  
 Name: MARI CAR REPAIR INC  
 Year: 2006  
 Address: 1725 SW 70TH AVE  
  
 Name: MARI CAR REPAIR INC  
 Year: 2007  
 Address: 1725 SW 70TH AVE  
  
 Name: MARI CAR REPAIR INC  
 Year: 2008  
 Address: 1725 SW 70TH AVE  
  
 Name: MARI CAR REPAIR INC  
 Year: 2009  
 Address: 1725 SW 70TH AVE

MAP FINDINGS

Map ID  
 Direction  
 Distance  
 Distance (ft.)Site  
 Database(s)  
 EDR ID Number  
 EPA ID Number

19 **1925 SW 72ND CT** **EDR US Hist Cleaners** **1015010374**  
**MIAMI, FL 33155** **N/A**

EDR Historical Cleaners:

Name: RAMALLO COIN LAUNDRY INC  
 Year: 2006  
 Address: 1925 SW 72ND CT

Name: RAMALLO COIN LAUNDRY INC  
 Year: 2007  
 Address: 1925 SW 72ND CT

20 **G A G SUNOCO SERVICE STATION** **EDR US Hist Auto Stat** **1009055811**  
**2191 SW 67TH AV** **N/A**  
**MIAMI, FL**

EDR Historical Auto Stations:

Name: G A G SUNOCO SERVICE STATION  
 Year: 1954  
 Type: GASOLINE STATIONS

Name: G A G SUNOCO SERVICE STATION  
 Year: 1954  
 Type: GASOLINE STATIONS

20 **FRANKY TIRE CORP.** **UST** **U003918414**  
**2191 SW 67 AVE** **N/A**  
**MIAMI, FL 33155**

Miami-Dade Co. Tanks:

Facility ID: 0001577  
 Facility Code: Not reported  
 File Number: 7960  
 Shell Name: Not reported  
 Permitted: NO

20 **2191 LUDLAM RD** **EDR US Hist Auto Stat** **1015331403**  
**MIAMI, FL 33155** **N/A**

EDR Historical Auto Stations:

Name: OCARIZ AUTO SERVICE INCORPORATED  
 Year: 1999  
 Address: 2191 LUDLAM RD

Name: OCARIZ AUTO SERVICE INCORPORATED  
 Year: 2000  
 Address: 2191 LUDLAM RD

Name: OCARIZ AUTO SERVICE INC  
 Year: 2001  
 Address: 2191 LUDLAM RD

Name: OCARIZ AUTO SERVICE INC  
 Year: 2003  
 Address: 2191 LUDLAM RD

MAP FINDINGS

Map ID  
 Direction  
 Distance  
 Distance (ft.)Site

EDR ID Number  
 EPA ID Number

Database(s)

(Continued)

1015331403

Name: JORGE AUTO CARE CORP  
 Year: 2004  
 Address: 2191 LUDLAM RD

Name: I & Y AUTO REPAIR  
 Year: 2005  
 Address: 2191 LUDLAM RD

Name: I & Y AUTO REPAIR  
 Year: 2009  
 Address: 2191 LUDLAM RD

Name: MOTORFIX  
 Year: 2010  
 Address: 2191 LUDLAM RD

20

**CCR SERVICES, INC.**  
**2191 SW 67 AVE**  
**WEST MIAMI, FL 33155**

**Miami-Dade IW**  
**ENF**

**S109596569**  
**N/A**

Miami-Dade Co. IW5:

Region: DADE  
 Facility ID: IW5-0015237  
 Permitted: YES  
 Permit Status: Permit Issued  
 File Number: 7960  
 Shell Name: TSSO

Region: DADE  
 Facility ID: IW5-0012546  
 Permitted: YES  
 Permit Status: Facility no longer needs a permit or facility closed  
 File Number: 16865  
 Shell Name: AASO

Miami-Dade Co. ENF:

Region: DADE  
 Folio Num: 1540120460070  
 Enforcement Officer: Not reported  
 Facility Type: Industrial Waste[5]  
 Facility Status: C  
 Status Date: 02/04/2010  
 Case Level: SEC

Region: DADE  
 Folio Num: 1540120460070  
 Enforcement Officer: DUROCS  
 Facility Type: Underground Tanks  
 Facility Status: C  
 Status Date: 07/28/1992  
 Case Level: A

MAP FINDINGS

Map ID  
 Direction  
 Distance  
 Distance (ft.)Site

EDR ID Number  
 EPA ID Number

Database(s)

20

**2200 LUDLAM RD  
 MIAMI, FL 33155**

EDR US Hist Auto Stat

1015333146  
 N/A

EDR Historical Auto Stations:

Name: S & R AUTOMOBILE REPAIR  
 Year: 1999  
 Address: 2200 LUDLAM RD

Name: S & R AUTOMOBILE REPAIR  
 Year: 2000  
 Address: 2200 LUDLAM RD

Name: S & R AUTOMOBILE REPAIR  
 Year: 2001  
 Address: 2200 LUDLAM RD

Name: S & R AUTOMOTIVE REPAIR  
 Year: 2004  
 Address: 2200 LUDLAM RD

Name: S & R AUTOMOTIVE REPAIR  
 Year: 2007  
 Address: 2200 LUDLAM RD

Name: S & R AUTOMOTIVE REPAIR  
 Year: 2008  
 Address: 2200 LUDLAM RD

Name: S & R AUTOMOTIVE REPAIR  
 Year: 2009  
 Address: 2200 LUDLAM RD

Name: S & R AUTOMOBILE REPAIR  
 Year: 2010  
 Address: 2200 LUDLAM RD

20

**PEREDA BROTHERS, INC.  
 2200 SW 67 AVE  
 MIAMI, FL 33155**

Miami-Dade IW  
 ENF

S103447957  
 N/A

Miami-Dade Co. IW5:

Region: DADE  
 Facility ID: IW5-0006672  
 Permitted: YES  
 Permit Status: Facility no longer needs a permit or facility closed  
 File Number: 7681  
 Shell Name: AASO

Miami-Dade Co. ENF:

Region: DADE  
 Folio Num: 3040110191280  
 Enforcement Officer: SERVIC  
 Facility Type: Underground Tanks  
 Facility Status: C  
 Status Date: 08/14/1991  
 Case Level: A



MAP FINDINGS

Map ID  
 Direction  
 Distance  
 Distance (ft.)Site

EDR ID Number

Database(s) EPA ID Number

**20 PHILLIPS 66-DOMINGOS  
 2200 SW 67TH AVE  
 WEST MIAMI, FL 33155**

**LUST U003743913  
 UST N/A**

LUST:

Region: STATE  
 Facility Id: 8505291  
 Facility Status: CLOSED  
 Facility Type: A - Retail Station  
 Facility Phone: Not reported  
 Facility Cleanup Rank: Not reported  
 District: Southeast District  
 Lat/Long (dms): 25 45 9.0200000 / 80 18 14.0113  
 Section: Not reported  
 Township: Not reported  
 Range: Not reported  
 Feature: Not reported  
 Method: DMAP  
 Datum: 0  
 Score: 12  
 Score Effective Date: 11/04/1997  
 Score When Ranked: Not reported  
 Operator: PEREDA,DOMINGO  
 Name Update: 10/22/1999  
 Address Update: Not reported

Discharge Cleanup Summary:

Discharge Date: 04/19/1990  
 PCT Discharge Combined: Not reported  
 Cleanup Required: R - CLEANUP REQUIRED  
 Discharge Cleanup Status: NFA - NFA COMPLETE  
 Disch Cleanup Status Date: 04/08/1991  
 Cleanup Work Status: COMPLETED  
 Information Source: A - ABANDONED TANK RESTORATION  
 Other Source Description: CAR  
 Eligibility Indicator: E - ELIGIBLE  
 Site Manager: Not reported  
 Site Mgr End Date: Not reported  
 Tank Office: -

Petroleum Cleanup Program Eligibility:

Facility ID: 8505291  
 Discharge Date: 19-Apr-1990  
 Pct Discharge Combined With: Not reported  
 Cleanup Required: R - CLEANUP REQUIRED  
 Discharge Cleanup Status: NFA - NFA COMPLETE  
 Disch Cleanup Status Date: 04/08/1991  
 Cleanup Work Status: COMPLETED  
 Information Source: A - ABANDONED TANK RESTORATION  
 Other Source Description: CAR  
 Application Received Date: 4/18/1991  
 Cleanup Program: A - ABANDONED TANK RESTORATION PROGRAM  
 Eligibility Status: 9/18/1991  
 Elig Status Date: 9/18/1991  
 Letter Of Intent Date: 04/18/1991  
 Redetermined: No  
 Inspection Date: 04/19/1990  
 Site Manager: Not reported  
 Site Mgr End Date: Not reported  
 Tank Office: -

MAP FINDINGS

Map ID  
 Direction  
 Distance  
 Distance (ft.)Site

EDR ID Number  
 EPA ID Number

Database(s)

**PHILLIPS 66-DOMINGOS (Continued)**

**U003743913**

Deductible Amount:	500
Deductible Paid To Date:	500
Co-Pay Amount:	0
Co-Pay Paid To Date:	0
Cap Amount:	Not reported
Task Information:	
District:	SED
Facility ID:	8505291
Facility Status:	CLOSED
Facility Type:	A - Retail Station -
County:	MIAMI-DADE
County ID:	13
Cleanup Eligibility Status:	E
Source Effective Date:	04-08-1991
Discharge Date:	04-19-1990
Cleanup Required:	R - CLEANUP REQUIRED
Discharge Cleanup Status:	NFA - NFA COMPLETE
Disch Cleanup Status Date:	04-08-1991
SRC Action Type:	NFA - NO FURTHER ACTION
SRC Submit Date:	02-21-1991
SRC Review Date:	03-25-1991
SRC Completion Status:	A - APPROVED
SRC Issue Date:	04-08-1991
SRC Comment:	Not reported
Cleanup Work Status:	COMPLETED
Site Mgr:	Not reported
Site Mgr End Date:	Not reported
Tank Office:	-
SR Task ID:	30645
SR Cleanup Responsible:	-
SR Funding Eligibility Type:	-
SR Actual Cost:	Not reported
SR Completion Date:	08-30-1990
SR Payment Date:	07-14-1993
SR Oral Date:	Not reported
SR Written Date:	Not reported
SR Soil Removal:	Y
SR Free Product Removal:	Not reported
SR Soil Tonnage Removed:	27
SR Soil Treatment:	Not reported
SR Other Treatment:	Not reported
SR Alternate Proc Received Date:	Not reported
SR Alternate Procedure Status:	Not reported
SR Alternate Procedure Status Date:	Not reported
SR Alternate Procedure Comments:	Not reported
SA Task ID:	30646
SA Cleanup Responsible:	-
SA Funding Eligibility Type:	-
SA Actual Cost:	Not reported
SA Completion Date:	03-25-1991
SA Payment Date:	Not reported
RAP Task ID:	Not reported
RAP Cleanup Responsible ID:	-
RAP Funding Eligibility Type:	-
RAP Actual Cost:	Not reported
RAP Completion Date:	Not reported
RAP Payment Date:	Not reported

MAP FINDINGS

Map ID  
 Direction  
 Distance  
 Distance (ft.)Site

EDR ID Number  
 EPA ID Number

Database(s)

**PHILLIPS 66-DOMINGOS (Continued)**

**U003743913**

RAP Last Order Approved: Not reported  
 RA Task ID: 30647  
 RA Cleanup Responsible: RP - RESPONSIBLE PARTY  
 RA Funding Eligibility Type: -  
 RA Years to Complete: Not reported  
 RA Actual Cost: Not reported

[Click here for Florida Oculus:](#)

UST:

Facility Id: 8505291  
 Facility Status: CLOSED  
 Type Description: Retail Station  
 Facility Phone: Not reported  
 Region: STATE  
 Positioning Method: DMAP  
 Lat/Long (dms): 25 44 57 / 80 18 15

Owner:

Owner Id: 16761  
 Owner Name: PEREDA, DOMINGO  
 Owner Address: 14385 SW 100TH LN  
 Owner Address 2: Not reported  
 Owner City,St,Zip: MIAMI, FL 33186  
 Owner Contact: DOMINGO PEREDA  
 Owner Phone: (305) 251-2291

Tank Info:

Tank Id: 1  
 Status: Removed  
 Status Date: 30-APR-1990  
 Install Date: Not reported  
 Substance: Unleaded gas  
 Content Description: Unleaded Gas  
 Gallons: 4000  
 Vessel Indicator: TANK  
 Tank Location: UNDERGROUND  
 DEP Contractor: No

Tank Id: 2  
 Status: Removed  
 Status Date: 30-APR-1990  
 Install Date: Not reported  
 Substance: Unleaded gas  
 Content Description: Unleaded Gas  
 Gallons: 3000  
 Vessel Indicator: TANK  
 Tank Location: UNDERGROUND  
 DEP Contractor: No

Tank Id: 3  
 Status: Removed  
 Status Date: 30-APR-1990  
 Install Date: Not reported  
 Substance: Unleaded gas  
 Content Description: Unleaded Gas  
 Gallons: 3000

MAP FINDINGS

Map ID  
 Direction  
 Distance  
 Distance (ft.)Site

EDR ID Number  
 EPA ID Number

Database(s)

**PHILLIPS 66-DOMINGOS (Continued)**

**U003743913**

Vessel Indicator: TANK  
 Tank Location: UNDERGROUND  
 DEP Contractor: No

Tank Id: 4  
 Status: Removed  
 Status Date: 30-APR-1990  
 Install Date: Not reported  
 Substance: Leaded gas  
 Content Description: Leaded Gas  
 Gallons: 2000

Vessel Indicator: TANK  
 Tank Location: UNDERGROUND  
 DEP Contractor: No

Tank Id: 5  
 Status: Removed  
 Status Date: 30-APR-1990  
 Install Date: Not reported  
 Substance: Waste oil  
 Content Description: Waste Oil  
 Gallons: 1000  
 Vessel Indicator: TANK  
 Tank Location: UNDERGROUND  
 DEP Contractor: No

[Click here for Florida Oculus:](#)

20

**S & R AUTOMOTIVE  
 2200 SW 67 AVE  
 MIAMI, FL 33155**

**UST U003703904  
 N/A**

Miami-Dade Co. Tanks:  
 Facility ID: 0001154  
 Facility Code: Not reported  
 File Number: 7681  
 Shell Name: Not reported  
 Permitted: NO

20

**2101 LUDLAM RD  
 MIAMI, FL 33155**

**EDR US Hist Auto Stat 1015320077  
 N/A**

EDR Historical Auto Stations:  
 Name: LEIRAS SERVICE STATION  
 Year: 1999  
 Address: 2101 LUDLAM RD  
  
 Name: LEIRAS SERVICE STATION  
 Year: 2000  
 Address: 2101 LUDLAM RD  
  
 Name: LEIRAS SERVICE STATION  
 Year: 2001  
 Address: 2101 LUDLAM RD

MAP FINDINGS

Map ID  
 Direction  
 Distance  
 Distance (ft.)Site

EDR ID Number

Database(s) EPA ID Number

**(Continued)**

**1015320077**

Name: LEIRA SERVICE STATION INC  
 Year: 2002  
 Address: 2101 LUDLAM RD

Name: LEIRAS SERVICE STATION  
 Year: 2005  
 Address: 2101 LUDLAM RD

Name: LEIRAS SERVICE STATION  
 Year: 2008  
 Address: 2101 LUDLAM RD

Name: LEIRAS SERVICE STATION  
 Year: 2009  
 Address: 2101 LUDLAM RD

Name: LEIRAS SERVICE STATION  
 Year: 2010  
 Address: 2101 LUDLAM RD

Name: LEIRAS SERVICE STATION  
 Year: 2011  
 Address: 2101 LUDLAM RD

Name: LEIRAS SERVICE STATION  
 Year: 2012  
 Address: 2101 LUDLAM RD

**20**

**LEIRA'S SERVICE STATION INC.  
 2101 SW 67 AVE  
 WEST MIAMI, FL 33155**

**UST U003703045  
 Miami-Dade IW N/A**

Miami-Dade Co. Tanks:

Facility ID: 0002757  
 Facility Code: Not reported  
 File Number: 2777  
 Shell Name: Not reported  
 Permitted: NO

Miami-Dade Co. IW5:

Region: DADE  
 Facility ID: IW5-0003007  
 Permitted: YES  
 Permit Status: Permit Issued  
 File Number: 2777  
 Shell Name: AASO

MAP FINDINGS

Map ID  
 Direction  
 Distance  
 Distance (ft.)Site

EDR ID Number

Database(s) EPA ID Number

**20 LEIRAS STATION  
 2101 SW 67TH AVE W  
 MIAMI, FL 33155**

**LUST U003743159  
 UST N/A**

LUST:

Region: STATE  
 Facility Id: 8629412  
 Facility Status: CLOSED  
 Facility Type: A - Retail Station  
 Facility Phone: (305)227-1258  
 Facility Cleanup Rank: Not reported  
 District: Southeast District  
 Lat/Long (dms): 25 45 2.82500000 / 80 18 11.9072  
 Section: Not reported  
 Township: Not reported  
 Range: Not reported  
 Feature: Not reported  
 Method: DMAP  
 Datum: 0  
 Score: Not reported  
 Score Effective Date: Not reported  
 Score When Ranked: Not reported  
 Operator: LEIRA DAVID J  
 Name Update: Not reported  
 Address Update: Not reported

Discharge Cleanup Summary:

Discharge Date: 12/22/1988  
 PCT Discharge Combined: Not reported  
 Cleanup Required: N - NO CLEANUP REQUIRED  
 Discharge Cleanup Status: NREQ - CLEANUP NOT REQUIRED  
 Disch Cleanup Status Date: 05/29/2001  
 Cleanup Work Status: COMPLETED  
 Information Source: E - EDI  
 Other Source Description: Not reported  
 Eligibility Indicator: I - INELIGIBLE  
 Site Manager: SLAPP\_K  
 Site Mgr End Date: 11/07/2002  
 Tank Office: PCLP13 - DADE ENVIRONMENTAL RESOURCE MGMT POLLUTION CONTROL

Contaminated Media:

Discharge Date: 12/22/1988  
 Pct Discharge Combined With: Not reported  
 Cleanup Required: N - NO CLEANUP REQUIRED  
 Discharge Cleanup Status: NREQ - CLEANUP NOT REQUIRED  
 Disch Cleanup Status Date: 05/29/2001  
 Cleanup Work Status: COMPLETED  
 Information Source: E - EDI  
 Other Source Description: Not reported  
 Elig Indicator: I - INELIGIBLE  
 Site Manager: SLAPP\_K  
 Site Mgr End Date: 11/07/2002  
 Tank Office: PCLP13 - DADE ENVIRONMENTAL RE  
 Contaminated Drinking Wells: Not reported  
 Contaminated Monitoring Well: Not reported  
 Contaminated Soil: Not reported  
 Contaminated Surface Water: Not reported  
 Contaminated Ground Water: Not reported  
 Pollutant: -  
 Pollutant Other Description: Not reported

MAP FINDINGS

Map ID  
 Direction  
 Distance  
 Distance (ft.)Site

EDR ID Number  
 EPA ID Number

Database(s)

**LEIRAS STATION (Continued)**

**U003743159**

Gallons Discharged: Not reported

Task Information:

District: SED

Facility ID: 8629412

Facility Status: CLOSED

Facility Type: A - Retail Station -

County: MIAMI-DADE

County ID: 13

Cleanup Eligibility Status: I

Source Effective Date: Not reported

Discharge Date: 12-22-1988

Cleanup Required: N - NO CLEANUP REQUIRED

Discharge Cleanup Status: NREQ - CLEANUP NOT REQUIRED

Disch Cleanup Status Date: 05-29-2001

SRC Action Type: -

SRC Submit Date: Not reported

SRC Review Date: Not reported

SRC Completion Status: -

SRC Issue Date: Not reported

SRC Comment: Not reported

Cleanup Work Status: COMPLETED

Site Mgr: SLAPP\_K

Site Mgr End Date: 11-07-2002

Tank Office: PCLP13 - Dade County

SR Task ID: 32433

SR Cleanup Responsible: ST - STATE

SR Funding Eligibility Type: -

SR Actual Cost: Not reported

SR Completion Date: Not reported

SR Payment Date: Not reported

SR Oral Date: Not reported

SR Written Date: Not reported

SR Soil Removal: Not reported

SR Free Product Removal: Not reported

SR Soil Tonnage Removed: Not reported

SR Soil Treatment: Not reported

SR Other Treatment: Not reported

SR Alternate Proc Received Date: Not reported

SR Alternate Procedure Status: Not reported

SR Alternate Procedure Status Date: Not reported

SR Alternate Procedure Comments: Not reported

SA Task ID: 32434

SA Cleanup Responsible: ST - STATE

SA Funding Eligibility Type: -

SA Actual Cost: Not reported

SA Completion Date: Not reported

SA Payment Date: Not reported

RAP Task ID: 32435

RAP Cleanup Responsible ID: ST - STATE

RAP Funding Eligibility Type: -

RAP Actual Cost: Not reported

RAP Completion Date: Not reported

RAP Payment Date: Not reported

RAP Last Order Approved: Not reported

RA Task ID: 32436

RA Cleanup Responsible: ST - STATE

RA Funding Eligibility Type: -

MAP FINDINGS

Map ID  
 Direction  
 Distance  
 Distance (ft.)Site

EDR ID Number

Database(s) EPA ID Number

**LEIRAS STATION (Continued)**

**U003743159**

RA Years to Complete: Not reported  
 RA Actual Cost: Not reported

[Click here for Florida Oculus:](#)

**UST:**

Facility Id: 8629412  
 Facility Status: CLOSED  
 Type Description: Retail Station  
 Facility Phone: (305) 227-1258  
 Region: STATE  
 Positioning Method: DMAP  
 Lat/Long (dms): 25 45 2 / 80 18 11

**Owner:**

Owner Id: 12802  
 Owner Name: LEIRAS SERVICE STATION  
 Owner Address: 2101 SW 67TH AVE W  
 Owner Address 2: Not reported  
 Owner City,St,Zip: MIAMI, FL 33155  
 Owner Contact: DAVID J LEIRA  
 Owner Phone: (305) 227-1258

**Tank Info:**

Tank Id: 1  
 Status: Removed  
 Status Date: 28-FEB-1989  
 Install Date: 01-JUL-1965  
 Substance: Leaded gas  
 Content Description: Leaded Gas  
 Gallons: 2000  
 Vessel Indicator: TANK  
 Tank Location: UNDERGROUND  
 DEP Contractor: No

Tank Id: 2  
 Status: Removed  
 Status Date: 28-FEB-1989  
 Install Date: 01-JUL-1965  
 Substance: Unleaded gas  
 Content Description: Unleaded Gas  
 Gallons: 2000  
 Vessel Indicator: TANK  
 Tank Location: UNDERGROUND  
 DEP Contractor: No

Tank Id: 3  
 Status: Removed  
 Status Date: 28-FEB-1989  
 Install Date: 01-JUL-1965  
 Substance: Leaded gas  
 Content Description: Leaded Gas  
 Gallons: 2000  
 Vessel Indicator: TANK  
 Tank Location: UNDERGROUND  
 DEP Contractor: No



MAP FINDINGS

Map ID  
 Direction  
 Distance  
 Distance (ft.)Site

EDR ID Number  
 EPA ID Number

Database(s)

**LEIRAS STATION (Continued)**

**U003743159**

Tank Id: 4  
 Status: Removed  
 Status Date: 28-FEB-1989  
 Install Date: 01-JUL-1965  
 Substance: Leaded gas  
 Content Description: Leaded Gas  
 Gallons: 2000  
 Vessel Indicator: TANK  
 Tank Location: UNDERGROUND  
 DEP Contractor: No

Tank Id: 5  
 Status: Removed  
 Status Date: 28-FEB-1989  
 Install Date: 01-JUL-1956  
 Substance: Waste oil  
 Content Description: Waste Oil  
 Gallons: 600  
 Vessel Indicator: TANK  
 Tank Location: UNDERGROUND  
 DEP Contractor: No

[Click here for Florida Oculus:](#)

20

**LEIRAS SERVICE STATION  
 2101 LUDLAM RD  
 MIAMI, FL 33155**

**RCRA-CESQG 1014469098  
 FLTMP8901912**

RCRA-CESQG:  
 Date form received by agency: 05/03/1989  
 Facility name: LEIRAS SERVICE STATION  
 Facility address: 2101 LUDLAM RD  
 MIAMI, FL 331551837  
 EPA ID: FLTMP8901912  
 Contact: Not reported  
 Contact address: Not reported  
 Not reported  
 Contact country: Not reported  
 Contact telephone: Not reported  
 Contact email: Not reported  
 EPA Region: 04  
 Classification: Conditionally Exempt Small Quantity Generator  
 Description: Handler: generates 100 kg or less of hazardous waste per calendar month, and accumulates 1000 kg or less of hazardous waste at any time; or generates 1 kg or less of acutely hazardous waste per calendar month, and accumulates at any time: 1 kg or less of acutely hazardous waste; or 100 kg or less of any residue or contaminated soil, waste or other debris resulting from the cleanup of a spill, into or on any land or water, of acutely hazardous waste; or generates 100 kg or less of any residue or contaminated soil, waste or other debris resulting from the cleanup of a spill, into or on any land or water, of acutely hazardous waste during any calendar month, and accumulates at any time: 1 kg or less of acutely hazardous waste; or 100 kg or less of any residue or contaminated soil, waste or other debris resulting from the cleanup of a spill, into or on any land or water, of acutely hazardous waste

MAP FINDINGS

Map ID  
 Direction  
 Distance  
 Distance (ft.)Site

EDR ID Number  
 EPA ID Number

Database(s)

**LEIRAS SERVICE STATION (Continued)**

**1014469098**

Handler Activities Summary:

U.S. importer of hazardous waste: No  
 Mixed waste (haz. and radioactive): No  
 Recycler of hazardous waste: No  
 Transporter of hazardous waste: No  
 Treater, storer or disposer of HW: No  
 Underground injection activity: No  
 On-site burner exemption: No  
 Furnace exemption: No  
 Used oil fuel burner: No  
 Used oil processor: No  
 User oil refiner: No  
 Used oil fuel marketer to burner: No  
 Used oil Specification marketer: No  
 Used oil transfer facility: No  
 Used oil transporter: No

Violation Status: No violations found

20

**2099 LUDLAM RD  
 MIAMI, FL 33155**

**EDR US Hist Cleaners 1015016393  
 N/A**

EDR Historical Cleaners:

Name: SUPER CLEANERS  
 Year: 2010  
 Address: 2099 LUDLAM RD

Name: SUPER CLEANERS ENTERPRISES  
 Year: 2011  
 Address: 2099 LUDLAM RD

Name: SUPER CLEANERS ENTERPRISES  
 Year: 2012  
 Address: 2099 LUDLAM RD

20

**CORAL WEST AUTO SERVICE  
 2090 SW 67 AVE  
 MIAMI, FL 33155**

**Miami-Dade Co. HWS S103831471  
 ENF N/A**

Miami-Dade Co. HWS:

Region: DADE  
 Permit Section: UT  
 File Number: 235  
 Property Tax Folio #: 3040110190010  
 Phase Type: Not reported  
 Facility ID: 930  
 Task Name: CORAL WEST AUTO SERVICE CORP.  
 Phase: 1  
 DEP Number: 9046911  
 State Class: ATRP  
 Eligibility: APPROVED  
 State Rank: 12  
 Phase Description: PENDING ENVIRONMENTAL ASSESSMENT ACTIVITIES  
 Phase Type Description: Not reported  
 COI Name: Not reported  
 COI Travel Time: Not reported

MAP FINDINGS

Map ID  
 Direction  
 Distance  
 Distance (ft.)Site

EDR ID Number  
 EPA ID Number

Database(s)

**CORAL WEST AUTO SERVICE (Continued)**

**S103831471**

X Coordinate: 885245.3  
 Y Coordinate: 516080.2

Miami-Dade Co. ENF:

Region: DADE  
 Folio Num: 3040110190050  
 Enforcement Officer: PAULKP  
 Facility Type: Underground Tanks  
 Facility Status: C  
 Status Date: 05/14/1992  
 Case Level: T

Region: DADE  
 Folio Num: 3040110190010  
 Enforcement Officer: Not reported  
 Facility Type: Underground Tanks  
 Facility Status: O  
 Status Date: 01/24/2002  
 Case Level: SC

Region: DADE  
 Folio Num: 3040110190050  
 Enforcement Officer: Not reported  
 Facility Type: Industrial Waste[5]  
 Facility Status: C  
 Status Date: 11/05/2002  
 Case Level: CA

20

EDR US Hist Auto Stat 1015317674  
 N/A

**2090 LUDLAM RD  
 MIAMI, FL 33155**

EDR Historical Auto Stations:

Name: CORAL WEST RADIATOR  
 Year: 1999  
 Address: 2090 LUDLAM RD

Name: CORAL WEST RADIATOR  
 Year: 2000  
 Address: 2090 LUDLAM RD

Name: CORAL WEST RADIATOR  
 Year: 2003  
 Address: 2090 LUDLAM RD

Name: CORAL WEST TRANSMISSIONS  
 Year: 2005  
 Address: 2090 LUDLAM RD

Name: CORAL WEST TRANSMISSIONS INC  
 Year: 2006  
 Address: 2090 LUDLAM RD

Name: CORAL WEST TRANSMISSIONS INC  
 Year: 2007  
 Address: 2090 LUDLAM RD

MAP FINDINGS

Map ID  
 Direction  
 Distance  
 Distance (ft.)Site

EDR ID Number  
 EPA ID Number

Database(s)

(Continued)

1015317674

Name: CORAL WEST AUTO SERVICES CORP  
 Year: 2009  
 Address: 2090 LUDLAM RD

Name: CORAL WEST TRANSMISSIONS  
 Year: 2010  
 Address: 2090 LUDLAM RD

20

**CORAL WEST AUTO SERVICE CORP.  
 2090 SW 67 AVE COMPANY A  
 MIAMI, FL 33155**

**LUST U003702976  
 UST N/A  
 Miami-Dade Co. SPILL  
 Miami-Dade IW  
 DWM CONTAM**

LUST:

Region: STATE  
 Facility Id: 9046911  
 Facility Status: CLOSED  
 Facility Type: A - Retail Station  
 Facility Phone: (305)264-5979  
 Facility Cleanup Rank: 7728  
 District: Southeast District  
 Lat/Long (dms): 25 45 5.22820000 / 80 18 14.3439999  
 Section: Not reported  
 Township: Not reported  
 Range: Not reported  
 Feature: Not reported  
 Method: DMAP  
 Datum: 0  
 Score: 10  
 Score Effective Date: 01/04/2008  
 Score When Ranked: 12  
 Operator: JOSE GARCIA  
 Name Update: Not reported  
 Address Update: Not reported

Petroleum Cleanup PCT Facility Score:

Facility Cleanup Status: APPL - APPLICATION  
 Contact: JOSE GARCIA  
 Contact Company: GARCIA, JOSE  
 Contact Address: 2090 SW 67TH AVE  
 Contact City/State/Zip: MIAMI, FL 33155  
 Phone: (305)264-5979  
 Bad Address Ind: N  
 State: FL  
 Zip: 33155, 1836  
 Score: 10  
 Score Effective Date: 2008-01-04 00:00:00  
 Related Party ID: 35877  
 Primary RP Role: ACCOUNT OWNER  
 RP Begin Date: 04/21/1994  
 RP Zip: Not reported  
 RP Extension: Not reported

Discharge Cleanup Summary:

Discharge Date: 03/10/1992  
 PCT Discharge Combined: Not reported  
 Cleanup Required: R - CLEANUP REQUIRED

MAP FINDINGS

Map ID  
 Direction  
 Distance  
 Distance (ft.)Site

EDR ID Number  
 EPA ID Number

Database(s)

**CORAL WEST AUTO SERVICE CORP. (Continued)**

**U003702976**

Discharge Cleanup Status:	ENTD - ELIGIBLE - NO TASK LEVEL DATA
Disch Cleanup Status Date:	07/08/1992
Cleanup Work Status:	INACTIVE
Information Source:	A - ABANDONED TANK RESTORATION
Other Source Description:	Not reported
Eligibility Indicator:	E - ELIGIBLE
Site Manager:	Not reported
Site Mgr End Date:	Not reported
Tank Office:	-
<b>Petroleum Cleanup Program Eligibility:</b>	
Facility ID:	9046911
Discharge Date:	10-Mar-1992
Pct Discharge Combined With:	Not reported
Cleanup Required:	R - CLEANUP REQUIRED
Discharge Cleanup Status:	ENTD - ELIGIBLE - NO TASK LEVEL DATA
Disch Cleanup Status Date:	07/08/1992
Cleanup Work Status:	INACTIVE
Information Source:	A - ABANDONED TANK RESTORATION
Other Source Description:	Not reported
Application Received Date:	4/7/1992
Cleanup Program:	A - ABANDONED TANK RESTORATION PROGRAM
Eligibility Status:	7/8/1992
Elig Status Date:	7/8/1992
Letter Of Intent Date:	Not reported
Redetermined:	No
Inspection Date:	03/10/1992
Site Manager:	Not reported
Site Mgr End Date:	Not reported
Tank Office:	-
Deductible Amount:	500
Deductible Paid To Date:	0
Co-Pay Amount:	0
Co-Pay Paid To Date:	0
Cap Amount:	Not reported
<b>Task Information:</b>	
District:	SED
Facility ID:	9046911
Facility Status:	CLOSED
Facility Type:	A - Retail Station -
County:	MIAMI-DADE
County ID:	13
Cleanup Eligibility Status:	E
Source Effective Date:	Not reported
Discharge Date:	03-10-1992
Cleanup Required:	R - CLEANUP REQUIRED
Discharge Cleanup Status:	ENTD - ELIGIBLE - NO TASK LEVEL DATA
Disch Cleanup Status Date:	07-08-1992
SRC Action Type:	-
SRC Submit Date:	Not reported
SRC Review Date:	Not reported
SRC Completion Status:	-
SRC Issue Date:	Not reported
SRC Comment:	Not reported
Cleanup Work Status:	INACTIVE
Site Mgr:	Not reported
Site Mgr End Date:	Not reported

MAP FINDINGS

Map ID  
 Direction  
 Distance  
 Distance (ft.)Site

EDR ID Number  
 EPA ID Number

Database(s)

**CORAL WEST AUTO SERVICE CORP. (Continued)**

**U003702976**

Tank Office: -  
 SR Task ID: Not reported  
 SR Cleanup Responsible: -  
 SR Funding Eligibility Type: -  
 SR Actual Cost: Not reported  
 SR Completion Date: Not reported  
 SR Payment Date: Not reported  
 SR Oral Date: Not reported  
 SR Written Date: Not reported  
 SR Soil Removal: Not reported  
 SR Free Product Removal: Not reported  
 SR Soil Tonnage Removed: Not reported  
 SR Soil Treatment: Not reported  
 SR Other Treatment: Not reported  
 SR Alternate Proc Received Date: Not reported  
 SR Alternate Procedure Status: Not reported  
 SR Alternate Procedure Status Date: Not reported  
 SR Alternate Procedure Comments: Not reported  
 SA Task ID: 29545  
 SA Cleanup Responsible: -  
 SA Funding Eligibility Type: -  
 SA Actual Cost: Not reported  
 SA Completion Date: Not reported  
 SA Payment Date: Not reported  
 RAP Task ID: 29546  
 RAP Cleanup Responsible ID: ST - STATE  
 RAP Funding Eligibility Type: -  
 RAP Actual Cost: Not reported  
 RAP Completion Date: Not reported  
 RAP Payment Date: Not reported  
 RAP Last Order Approved: Not reported  
 RA Task ID: 29547  
 RA Cleanup Responsible: ST - STATE  
 RA Funding Eligibility Type: -  
 RA Years to Complete: Not reported  
 RA Actual Cost: Not reported

Click here for Florida Oculus:

**Miami-Dade Co. SPILL:**

Region: DADE  
 Persec: UT  
 File Number: 235  
 Facility ID: 000930  
 Class: Facility that was found eligible for cleanup money under The Abandoned Tank Restoration Program  
 Category: Facility has applied and/or has been determined eligible for any State Program as a State Cleanup Site  
 Eligibility: APPROVED  
 Eligibility Date: 7/8/1992  
 Rank: 12  
 Permit Status: O  
 Completion Date: 3/10/1992  
 End Date: 7/6/1998

UST:

MAP FINDINGS

Map ID  
 Direction  
 Distance  
 Distance (ft.)Site

EDR ID Number

Database(s) EPA ID Number

**CORAL WEST AUTO SERVICE CORP. (Continued)**

**U003702976**

Facility Id: 9046911  
 Facility Status: CLOSED  
 Type Description: Retail Station  
 Facility Phone: (305) 264-5979  
 Region: STATE  
 Positioning Method: DMAP  
 Lat/Long (dms): 25 45 5 / 80 18 7

Owner:  
 Owner Id: 35877  
 Owner Name: GARCIA, JOSE  
 Owner Address: 2090 SW 67TH AVE  
 Owner Address 2: Not reported  
 Owner City,St,Zip: MIAMI, FL 33155  
 Owner Contact: JOSE GARCIA  
 Owner Phone: (305) 264-5979

Tank Info:  
 Tank Id: 1  
 Status: Removed  
 Status Date: 31-MAR-1992  
 Install Date: 01-JUL-1972  
 Substance: Unleaded gas  
 Content Description: Unleaded Gas  
 Gallons: 2000  
 Vessel Indicator: TANK  
 Tank Location: UNDERGROUND  
 DEP Contractor: No

Tank Id: 2  
 Status: Removed  
 Status Date: 31-MAR-1992  
 Install Date: 01-JUL-1972  
 Substance: Unleaded gas  
 Content Description: Unleaded Gas  
 Gallons: 2000  
 Vessel Indicator: TANK  
 Tank Location: UNDERGROUND  
 DEP Contractor: No

Tank Id: 3  
 Status: Removed  
 Status Date: 31-MAR-1992  
 Install Date: 01-JUL-1972  
 Substance: Unleaded gas  
 Content Description: Unleaded Gas  
 Gallons: 2000  
 Vessel Indicator: TANK  
 Tank Location: UNDERGROUND  
 DEP Contractor: No

Tank Id: 4  
 Status: Removed  
 Status Date: 31-MAR-1992  
 Install Date: 01-JUL-1974  
 Substance: Unleaded gas  
 Content Description: Unleaded Gas

MAP FINDINGS

Map ID  
 Direction  
 Distance  
 Distance (ft.)Site

EDR ID Number  
 EPA ID Number

Database(s)

**CORAL WEST AUTO SERVICE CORP. (Continued)**

**U003702976**

Gallons: 2000  
 Vessel Indicator: TANK  
 Tank Location: UNDERGROUND  
 DEP Contractor: No

Tank Id: 5  
 Status: Removed  
 Status Date: 31-MAR-1992  
 Install Date: 01-JUL-1974  
 Substance: Waste oil  
 Content Description: Waste Oil  
 Gallons: 888  
 Vessel Indicator: TANK  
 Tank Location: UNDERGROUND  
 DEP Contractor: No

Tank Id: 6  
 Status: Removed  
 Status Date: 31-MAR-1992  
 Install Date: 01-JUL-1974  
 Substance: Waste oil  
 Content Description: Waste Oil  
 Gallons: 250  
 Vessel Indicator: TANK  
 Tank Location: UNDERGROUND  
 DEP Contractor: No

[Click here for Florida Oculus:](#)

**Miami-Dade Co. Tanks:**

Facility ID: 0000930  
 Facility Code: Not reported  
 File Number: 235  
 Shell Name: Not reported  
 Permitted: NO

**Miami-Dade Co. SPILL:**

Region: DADE  
 Persec: UT  
 File Number: 235  
 Facility ID: 000930  
 Class: Facility that was found eligible for cleanup money under The Abandoned Tank Restoration Program  
 Category: Facility has applied and/or has been determined eligible for any State Program as a State Cleanup Site  
 Eligibility: APPROVED  
 Eligibility Date: 7/8/1992  
 Rank: 12  
 Permit Status: O  
 Completion Date: 3/10/1992  
 End Date: 7/6/1998

**Miami-Dade Co. IW5:**

Region: DADE  
 Facility ID: IW5-0000253



MAP FINDINGS

Map ID  
 Direction  
 Distance  
 Distance (ft.)Site

EDR ID Number  
 EPA ID Number

Database(s)

**CORAL WEST AUTO SERVICE CORP. (Continued)**

**U003702976**

Permitted: YES  
 Permit Status: Facility no longer needs a permit or facility closed  
 File Number: 235  
 Shell Name: BASO

**DWM CONTAM:**

Program Site Id: 9046911  
 Lat DD: 25  
 Lat MM: 45  
 Lat SS: 5.2282  
 Long DD: 80  
 Long MM: 18  
 Long SS: 14.344  
 Office/ District: PCLP13  
 Program Area: Petroleum  
 Offsite Contamination: U  
 Project Manager: Not reported  
 Priority Score: 10  
 Remediation Status: WAITING  
 Date Known Offsite: Not reported  
 Datum: HARN  
 Method: DPHO  
 Program Eligible: Yes  
 Ineligible: Not reported

20

**CORAL WEST AUTO  
 2090 LUDLAM RD  
 MIAMI, FL 33155**

**RCRA-CESQG**

**1014470620  
 FLTMP9203582**

**RCRA-CESQG:**

Date form received by agency: 05/19/1992  
 Facility name: CORAL WEST AUTO  
 Facility address: 2090 LUDLAM RD  
 MIAMI, FL 331551836  
 EPA ID: FLTMP9203582  
 Contact: Not reported  
 Contact address: Not reported  
 Contact country: Not reported  
 Contact telephone: Not reported  
 Contact email: Not reported  
 EPA Region: 04  
 Classification: Conditionally Exempt Small Quantity Generator  
 Description: Handler: generates 100 kg or less of hazardous waste per calendar month, and accumulates 1000 kg or less of hazardous waste at any time; or generates 1 kg or less of acutely hazardous waste per calendar month, and accumulates at any time: 1 kg or less of acutely hazardous waste; or 100 kg or less of any residue or contaminated soil, waste or other debris resulting from the cleanup of a spill, into or on any land or water, of acutely hazardous waste; or generates 100 kg or less of any residue or contaminated soil, waste or other debris resulting from the cleanup of a spill, into or on any land or water, of acutely hazardous waste during any calendar month, and accumulates at any time: 1 kg or less of acutely hazardous waste; or 100 kg or less of any residue or contaminated soil, waste or other debris resulting from the cleanup of a spill, into or on any land or water, of acutely hazardous waste

MAP FINDINGS

Map ID		EDR ID Number
Direction		
Distance		
Distance (ft.)Site	Database(s)	EPA ID Number

---

**CORAL WEST AUTO (Continued)**

**1014470620**

Handler Activities Summary:

U.S. importer of hazardous waste:	No
Mixed waste (haz. and radioactive):	No
Recycler of hazardous waste:	No
Transporter of hazardous waste:	No
Treater, storer or disposer of HW:	No
Underground injection activity:	No
On-site burner exemption:	No
Furnace exemption:	No
Used oil fuel burner:	No
Used oil processor:	No
User oil refiner:	No
Used oil fuel marketer to burner:	No
Used oil Specification marketer:	No
Used oil transfer facility:	No
Used oil transporter:	No

Violation Status: No violations found

---

<b>20</b>	<b>CORAL WEST AUTO SERVICE CORP. 2090 SW 67 AVE COMPANY B MIAMI, FL 33155</b>	<b>Miami-Dade IW</b>	<b>S104289229 N/A</b>
-----------	---	----------------------	---------------------------

Miami-Dade Co. IW5:

Region:	DADE
Facility ID:	IW5-0001825
Permitted:	YES
Permit Status:	NOV Issued
File Number:	10208
Shell Name:	AASO

---

<b>20</b>	<b>FROST SUPERIOR LAUNDRY AND DRY CLEANING SERVICE 2091 SW 67TH AV MIAMI, FL</b>	<b>EDR US Hist Cleaners</b>	<b>1009166702 N/A</b>
-----------	--	-----------------------------	---------------------------

EDR Historical Cleaners:

Name:	FROST SUPERIOR LAUNDRY AND DRY CLEANING SERVICE
Year:	1954
Type:	CLEANERS AND DYERS

---

<b>20</b>	<b>JIMMYS CLEANERS &amp; TAILORS 2099 LUDLAM RD MIAMI, FL 33155</b>	<b>RCRA-SQG</b>	<b>1000303831 FLD059891416</b>
-----------	---	-----------------	------------------------------------

RCRA-SQG:

Date form received by agency:	06/29/1987
Facility name:	JIMMYS CLEANERS & TAILORS
Facility address:	2099 LUDLAM RD MIAMI, FL 331551835
EPA ID:	FLD059891416
Mailing address:	LUDLAM RD MIAMI, FL 33155-1835
Contact:	JIMMYS CLEANERS & TAILORS
Contact address:	LUDLAM RD MIAMI, FL 33155-1835

MAP FINDINGS

Map ID  
 Direction  
 Distance  
 Distance (ft.)Site

EDR ID Number  
 EPA ID Number

Database(s)

**JIMMYS CLEANERS & TAILORS (Continued)**

**1000303831**

Contact country: US  
 Contact telephone: 8502458707  
 Contact email: Not reported  
 EPA Region: 04  
 Classification: Small Small Quantity Generator  
 Description: Handler: generates more than 100 and less than 1000 kg of hazardous waste during any calendar month and accumulates less than 6000 kg of hazardous waste at any time; or generates 100 kg or less of hazardous waste during any calendar month, and accumulates more than 1000 kg of hazardous waste at any time

**Owner/Operator Summary:**

Owner/operator name: D B ANAGNOSTIS  
 Owner/operator address: 2099 LUDLAM RD  
 MIAMI, FL 33155  
 Owner/operator country: US  
 Owner/operator telephone: Not reported  
 Legal status: Private  
 Owner/Operator Type: Owner  
 Owner/Op start date: 10/18/1996  
 Owner/Op end date: Not reported

**Handler Activities Summary:**

U.S. importer of hazardous waste: No  
 Mixed waste (haz. and radioactive): No  
 Recycler of hazardous waste: No  
 Transporter of hazardous waste: No  
 Treater, storer or disposer of HW: No  
 Underground injection activity: No  
 On-site burner exemption: No  
 Furnace exemption: No  
 Used oil fuel burner: No  
 Used oil processor: No  
 User oil refiner: No  
 Used oil fuel marketer to burner: No  
 Used oil Specification marketer: No  
 Used oil transfer facility: No  
 Used oil transporter: No

Violation Status: No violations found

20

**JIMMY'S LEGACY CLEANERS  
 2099 SW 67 AVE  
 MIAMI, FL 33155**

**UST U003702997  
 Miami-Dade IW N/A  
 Miami-Dade Co. AP**

**Miami-Dade Co. Tanks:**

Facility ID: 0002990  
 Facility Code: Not reported  
 File Number: 2481  
 Shell Name: Not reported  
 Permitted: NO

**Miami-Dade Co. IW5:**

Region: DADE  
 Facility ID: IW5-0002687  
 Permitted: YES  
 Permit Status: Facility no longer needs a permit or facility closed

MAP FINDINGS

Map ID  
 Direction  
 Distance  
 Distance (ft.)Site

EDR ID Number  
 EPA ID Number

Database(s)

**JIMMY'S LEGACY CLEANERS (Continued)**

**U003702997**

File Number: 2481  
 Shell Name: DCSO

Miami-Dade Co. AP:  
 Region: DADE  
 Facility ID: AP-0000336  
 Permitted: YES  
 Facility Number: 2481  
 Facility Code: 7  
 Shell Name: GEN

20

**JIMMY'S CLEANERS & TAILOR SHOP**  
**2099 SW 67TH AVE**  
**MIAMI, FL 33155**

**LUST U003743032**  
**UST N/A**

LUST:  
 Region: STATE  
 Facility Id: 8943077  
 Facility Status: CLOSED  
 Facility Type: C - Fuel user/Non-retail  
 Facility Phone: (305)266-1901  
 Facility Cleanup Rank: 11086  
 District: Southeast District  
 Lat/Long (dms): 25 45 4.3464 / 80 18 11.7487999  
 Section: Not reported  
 Township: Not reported  
 Range: Not reported  
 Feature: Not reported  
 Method: DMAP  
 Datum: 0  
 Score: Not reported  
 Score Effective Date: 01/17/2002  
 Score When Ranked: 9  
 Operator: ANAGNOSTIS,DEMETRIUS B  
 Name Update: Not reported  
 Address Update: Not reported

Discharge Cleanup Summary:  
 Discharge Date: 03/04/1988  
 PCT Discharge Combined: Not reported  
 Cleanup Required: N - NO CLEANUP REQUIRED  
 Discharge Cleanup Status: NREQ - CLEANUP NOT REQUIRED  
 Disch Cleanup Status Date: 10/07/2008  
 Cleanup Work Status: COMPLETED  
 Information Source: E - EDI  
 Other Source Description: Not reported  
 Eligibility Indicator: I - INELIGIBLE  
 Site Manager: Not reported  
 Site Mgr End Date: Not reported  
 Tank Office: -

Task Information:  
 District: SED  
 Facility ID: 8943077  
 Facility Status: CLOSED  
 Facility Type: C - Fuel user/Non-retail -  
 County: MIAMI-DADE  
 County ID: 13

MAP FINDINGS

Map ID  
 Direction  
 Distance  
 Distance (ft.)Site

EDR ID Number  
 EPA ID Number

Database(s)

**JIMMY'S CLEANERS & TAILOR SHOP (Continued)**

**U003743032**

Cleanup Eligibility Status: I  
 Source Effective Date: Not reported  
 Discharge Date: 03-04-1988  
 Cleanup Required: N - NO CLEANUP REQUIRED  
 Discharge Cleanup Status: NREQ - CLEANUP NOT REQUIRED  
 Disch Cleanup Status Date: 10-07-2008  
 SRC Action Type: -  
 SRC Submit Date: Not reported  
 SRC Review Date: Not reported  
 SRC Completion Status: -  
 SRC Issue Date: Not reported  
 SRC Comment: Not reported  
 Cleanup Work Status: COMPLETED  
 Site Mgr: Not reported  
 Site Mgr End Date: Not reported  
 Tank Office: -  
 SR Task ID: Not reported  
 SR Cleanup Responsible: -  
 SR Funding Eligibility Type: -  
 SR Actual Cost: Not reported  
 SR Completion Date: Not reported  
 SR Payment Date: Not reported  
 SR Oral Date: Not reported  
 SR Written Date: Not reported  
 SR Soil Removal: Not reported  
 SR Free Product Removal: Not reported  
 SR Soil Tonnage Removed: Not reported  
 SR Soil Treatment: Not reported  
 SR Other Treatment: Not reported  
 SR Alternate Proc Received Date: Not reported  
 SR Alternate Procedure Status: Not reported  
 SR Alternate Procedure Status Date: Not reported  
 SR Alternate Procedure Comments: Not reported  
 SA Task ID: Not reported  
 SA Cleanup Responsible: -  
 SA Funding Eligibility Type: -  
 SA Actual Cost: Not reported  
 SA Completion Date: Not reported  
 SA Payment Date: Not reported  
 RAP Task ID: Not reported  
 RAP Cleanup Responsible ID: -  
 RAP Funding Eligibility Type: -  
 RAP Actual Cost: Not reported  
 RAP Completion Date: Not reported  
 RAP Payment Date: Not reported  
 RAP Last Order Approved: Not reported  
 RA Task ID: Not reported  
 RA Cleanup Responsible: -  
 RA Funding Eligibility Type: -  
 RA Years to Complete: Not reported  
 RA Actual Cost: Not reported

[Click here for Florida Oculus:](#)

UST:

Facility Id: 8943077  
 Facility Status: CLOSED

MAP FINDINGS

Map ID  
 Direction  
 Distance  
 Distance (ft.)Site

EDR ID Number  
 EPA ID Number

Database(s)

**JIMMY'S CLEANERS & TAILOR SHOP (Continued)**

**U003743032**

Type Description: Fuel user/Non-retail  
 Facility Phone: (305) 266-1901  
 Region: STATE  
 Positioning Method: DMAP  
 Lat/Long (dms): 25 45 3 / 80 18 9

Owner:  
 Owner Id: 11259  
 Owner Name: JIMMYS CLEANERS & TAILOR SHOP  
 Owner Address: 2099 SW 67TH AVE  
 Owner Address 2: Not reported  
 Owner City,St,Zip: MIAMI, FL 33155  
 Owner Contact: DEMETRIUS B ANAGNOSTIS  
 Owner Phone: (305) 266-1901

Tank Info:  
 Tank Id: 1  
 Status: Closed in place  
 Status Date: 01-MAY-1998  
 Install Date: 01-JUL-1968  
 Substance: Vehicular diesel  
 Content Description: Vehicular Diesel  
 Gallons: 1000  
 Vessel Indicator: TANK  
 Tank Location: UNDERGROUND  
 DEP Contractor: No

Tank Id: 2  
 Status: Closed in place  
 Status Date: 01-MAY-1998  
 Install Date: 01-JUL-1968  
 Substance: Vehicular diesel  
 Content Description: Vehicular Diesel  
 Gallons: 500  
 Vessel Indicator: TANK  
 Tank Location: UNDERGROUND  
 DEP Contractor: No

[Click here for Florida Oculus:](#)

20

**CLINICA VETERINARIA DR.CABRERA  
 2009 SW 67 AVE  
 MIAMI, FL 33155**

**Miami-Dade IW S104286925  
 N/A**

Miami-Dade Co. IW5:  
 Region: DADE  
 Facility ID: IW5-0001891  
 Permitted: YES  
 Permit Status: Facility no longer needs a permit or facility closed  
 File Number: 1755  
 Shell Name: VASO

MAP FINDINGS

Map ID			EDR ID Number
Direction			
Distance			
Distance (ft.)	Site	Database(s)	EPA ID Number

---

<b>20</b>	<b>CABRERA ANIMAL HOSPITAL</b> <b>2003-9 SW 67 AVE</b> <b>MIAMI, FL 33155</b>	<b>Miami-Dade IW</b>	<b>S104409272</b> <b>N/A</b>
-----------	---	----------------------	---------------------------------

Miami-Dade Co. IW5:

Region:	DADE
Facility ID:	IW5-0008547
Permitted:	YES
Permit Status:	Facility no longer needs a permit or facility closed
File Number:	12974
Shell Name:	VASO

---

<b>20</b>	<b>L &amp; L PETS, INC.</b> <b>2001 SW 67 AVE</b> <b>WEST MIAMI, FL 33155</b>	<b>Miami-Dade IW</b>	<b>S103447839</b> <b>N/A</b>
-----------	---	----------------------	---------------------------------

Miami-Dade Co. IW5:

Region:	DADE
Facility ID:	IW5-0011741
Permitted:	YES
Permit Status:	Facility no longer needs a permit or facility closed
File Number:	15649
Shell Name:	VBSO

---

<b>21</b>	<b>7190 SW 22ND ST</b> <b>MIAMI, FL 33155</b>	<b>EDR US Hist Auto Stat</b>	<b>1015614496</b> <b>N/A</b>
-----------	--	------------------------------	---------------------------------

EDR Historical Auto Stations:

Name:	ARCO
Year:	2002
Address:	7190 SW 22ND ST

---

<b>22</b>	<b>OWENS OIL CO</b> <b>6800 SW 24 ST</b> <b>MIAMI DADE (County), FL</b>	<b>Miami-Dade Co. HWS</b>	<b>S107552571</b> <b>N/A</b>
-----------	---	---------------------------	---------------------------------

Miami-Dade Co. HWS:

Region:	DADE
Permit Section:	UT
File Number:	6845
Property Tax Folio #:	3040140120210
Phase Type:	F
Facility ID:	5
Task Name:	OWENS OIL CO
Phase:	2
DEP Number:	8505613
State Class:	EDI
Eligibility:	APPROVED
State Rank:	30
Phase Description:	PENDING REMEDIAL ACTION PLAN
Phase Type Description:	SITES THAT HAVE DOCUMENTED OFF-SITE CONTAMINATION
COI Name:	Not reported
COI Travel Time:	Not reported
X Coordinate:	884671.6
Y Coordinate:	514622.8

MAP FINDINGS

Map ID  
 Direction  
 Distance  
 Distance (ft.)Site

EDR ID Number

Database(s) EPA ID Number

**22 OWENS OIL CO-MIAMI 1  
 6800 SW 24TH ST  
 MIAMI, FL 33155**

**LUST U003743827  
 UST N/A  
 DWM CONTAM**

LUST:

Region: STATE  
 Facility Id: 8505613  
 Facility Status: CLOSED  
 Facility Type: A - Retail Station  
 Facility Phone: (305)828-7750  
 Facility Cleanup Rank: 4871  
 District: Southeast District  
 Lat/Long (dms): 25 44 52.0253999 / 80 18 20.6784  
 Section: Not reported  
 Township: Not reported  
 Range: Not reported  
 Feature: Not reported  
 Method: DMAP  
 Datum: 0  
 Score: 10  
 Score Effective Date: 01/07/2008  
 Score When Ranked: 30  
 Operator: ADAMS, GENE  
 Name Update: Not reported  
 Address Update: Not reported

Petroleum Cleanup PCT Facility Score:

Facility Cleanup Status: ONGO - ONGOING  
 Contact: GENE ADAMS  
 Contact Company: OWENS OIL CO  
 Contact Address: PO BOX 3697  
 Contact City/State/Zip: BLOOMINGTON, IL 61702  
 Phone: (309)828-7750  
 Bad Address Ind: N  
 State: FL  
 Zip: 33155, 1704  
 Score: 10  
 Score Effective Date: 2008-01-07 00:00:00  
 Related Party ID: 16075  
 Primary RP Role: ACCOUNT OWNER  
 RP Begin Date: 03/13/2007  
 RP Zip: 3697  
 RP Extension: Not reported

Discharge Cleanup Summary:

Discharge Date: 12/15/1985  
 PCT Discharge Combined: Not reported  
 Cleanup Required: R - CLEANUP REQUIRED  
 Discharge Cleanup Status: RA - RA ONGOING  
 Disch Cleanup Status Date: 07/14/2006  
 Cleanup Work Status: INACTIVE  
 Information Source: E - EDI  
 Other Source Description: Not reported  
 Eligibility Indicator: E - ELIGIBLE  
 Site Manager: GRAESSEL\_RJ  
 Site Mgr End Date: 09/05/2006  
 Tank Office: PCLP13 - DADE ENVIRONMENTAL RESOURCE MGMT POLLUTION CONTROL

Petroleum Cleanup Program Eligibility:

Facility ID: 8505613



MAP FINDINGS

Map ID  
 Direction  
 Distance  
 Distance (ft.)Site

EDR ID Number  
 EPA ID Number

Database(s)

**OWENS OIL CO-MIAMI 1 (Continued)**

**U003743827**

Discharge Date:	15-Dec-1985
Pct Discharge Combined With:	Not reported
Cleanup Required:	R - CLEANUP REQUIRED
Discharge Cleanup Status:	RA - RA ONGOING
Disch Cleanup Status Date:	07/14/2006
Cleanup Work Status:	INACTIVE
Information Source:	E - EDI
Other Source Description:	Not reported
Application Received Date:	7/6/1987
Cleanup Program:	E - EARLY DETECTION INCENTIVE
Eligibility Status:	5/5/1988
Elig Status Date:	5/5/1988
Letter Of Intent Date:	06/08/1987
Redetermined:	No
Inspection Date:	09/01/1987
Site Manager:	GRAESSEL_RJ
Site Mgr End Date:	09/05/2006
Tank Office:	PCLP13 - DADE ENVIRONMENTAL RESOURCE MGMT POLLUTION CONTROL
Deductible Amount:	Not reported
Deductible Paid To Date:	0
Co-Pay Amount:	Not reported
Co-Pay Paid To Date:	0
Cap Amount:	Not reported
<b>Contaminated Media:</b>	
Discharge Date:	12/15/1985
Pct Discharge Combined With:	Not reported
Cleanup Required:	R - CLEANUP REQUIRED
Discharge Cleanup Status:	RA - RA ONGOING
Disch Cleanup Status Date:	07/14/2006
Cleanup Work Status:	INACTIVE
Information Source:	E - EDI
Other Source Description:	Not reported
Elig Indicator:	E - ELIGIBLE
Site Manager:	GRAESSEL_RJ
Site Mgr End Date:	09/05/2006
Tank Office:	PCLP13 - DADE ENVIRONMENTAL RE
Contaminated Drinking Wells:	2
Contaminated Monitoring Well:	Yes
Contaminated Soil:	No
Contaminated Surface Water:	No
Contaminated Ground Water:	Yes
Pollutant:	A - LEADED GAS
Pollutant Other Description:	Not reported
Gallons Discharged:	Not reported
Discharge Date:	12/15/1985
Pct Discharge Combined With:	Not reported
Cleanup Required:	R - CLEANUP REQUIRED
Discharge Cleanup Status:	RA - RA ONGOING
Disch Cleanup Status Date:	07/14/2006
Cleanup Work Status:	INACTIVE
Information Source:	E - EDI
Other Source Description:	Not reported
Elig Indicator:	E - ELIGIBLE
Site Manager:	GRAESSEL_RJ
Site Mgr End Date:	09/05/2006
Tank Office:	PCLP13 - DADE ENVIRONMENTAL RE
Contaminated Drinking Wells:	2

MAP FINDINGS

Map ID  
 Direction  
 Distance  
 Distance (ft.)Site

EDR ID Number  
 EPA ID Number

Database(s)

**OWENS OIL CO-MIAMI 1 (Continued)**

**U003743827**

Contaminated Monitoring Well:	Yes
Contaminated Soil:	No
Contaminated Surface Water:	No
Contaminated Ground Water:	Yes
Pollutant:	B - UNLEADED GAS
Pollutant Other Description:	Not reported
Gallons Discharged:	Not reported
<b>Task Information:</b>	
District:	SED
Facility ID:	8505613
Facility Status:	CLOSED
Facility Type:	A - Retail Station -
County:	MIAMI-DADE
County ID:	13
Cleanup Eligibility Status:	E
Source Effective Date:	Not reported
Discharge Date:	12-15-1985
Cleanup Required:	R - CLEANUP REQUIRED
Discharge Cleanup Status:	RA - RA ONGOING
Disch Cleanup Status Date:	07-14-2006
SRC Action Type:	-
SRC Submit Date:	Not reported
SRC Review Date:	Not reported
SRC Completion Status:	-
SRC Issue Date:	Not reported
SRC Comment:	Not reported
Cleanup Work Status:	INACTIVE
Site Mgr:	GRAESSEL_RJ
Site Mgr End Date:	09-05-2006
Tank Office:	PCLP13 - Dade County
SR Task ID:	77462
SR Cleanup Responsible:	-
SR Funding Eligibility Type:	-
SR Actual Cost:	Not reported
SR Completion Date:	04-21-1995
SR Payment Date:	Not reported
SR Oral Date:	Not reported
SR Written Date:	Not reported
SR Soil Removal:	Y
SR Free Product Removal:	Not reported
SR Soil Tonnage Removed:	145
SR Soil Treatment:	Not reported
SR Other Treatment:	Not reported
SR Alternate Proc Received Date:	Not reported
SR Alternate Procedure Status:	Not reported
SR Alternate Procedure Status Date:	Not reported
SR Alternate Procedure Comments:	Not reported
SA Task ID:	33812
SA Cleanup Responsible:	-
SA Funding Eligibility Type:	-
SA Actual Cost:	Not reported
SA Completion Date:	Not reported
SA Payment Date:	Not reported
RAP Task ID:	33813
RAP Cleanup Responsible ID:	RP - RESPONSIBLE PARTY
RAP Funding Eligibility Type:	-
RAP Actual Cost:	\$31,018.90

MAP FINDINGS

Map ID  
 Direction  
 Distance  
 Distance (ft.)Site

EDR ID Number  
 EPA ID Number

Database(s)

**OWENS OIL CO-MIAMI 1 (Continued)**

**U003743827**

RAP Completion Date: Not reported  
 RAP Payment Date: 01-04-1991  
 RAP Last Order Approved: Not reported  
 RA Task ID: 33814  
 RA Cleanup Responsible: -  
 RA Funding Eligibility Type: -  
 RA Years to Complete: Not reported  
 RA Actual Cost: \$237,732.59

Click here for Florida Oculus:

**UST:**

Facility Id: 8505613  
 Facility Status: CLOSED  
 Type Description: Retail Station  
 Facility Phone: (305) 828-7750  
 Region: STATE  
 Positioning Method: DMAP  
 Lat/Long (dms): 25 44 52 / 80 18 20

**Owner:**

Owner Id: 16075  
 Owner Name: OWENS OIL CO  
 Owner Address: PO BOX 3697  
 Owner Address 2: Not reported  
 Owner City,St,Zip: BLOOMINGTON, IL 61702  
 Owner Contact: GENE ADAMS  
 Owner Phone: (309) 828-7750

**Tank Info:**

Tank Id: 1  
 Status: Removed  
 Status Date: 01-FEB-1995  
 Install Date: 01-JUL-1964  
 Substance: Unleaded gas  
 Content Description: Unleaded Gas  
 Gallons: 4000  
 Vessel Indicator: TANK  
 Tank Location: UNDERGROUND  
 DEP Contractor: No

Tank Id: 2  
 Status: Removed  
 Status Date: 01-FEB-1995  
 Install Date: 01-JUL-1964  
 Substance: Unleaded gas  
 Content Description: Unleaded Gas  
 Gallons: 4000  
 Vessel Indicator: TANK  
 Tank Location: UNDERGROUND  
 DEP Contractor: No

Tank Id: 3  
 Status: Removed  
 Status Date: 01-FEB-1995  
 Install Date: 01-JUL-1964  
 Substance: Unleaded gas

MAP FINDINGS

Map ID  
 Direction  
 Distance  
 Distance (ft.)Site

EDR ID Number

Database(s) EPA ID Number

**OWENS OIL CO-MIAMI 1 (Continued)**

**U003743827**

Content Description: Unleaded Gas  
 Gallons: 4000  
 Vessel Indicator: TANK  
 Tank Location: UNDERGROUND  
 DEP Contractor: No

Tank Id: 4  
 Status: Removed  
 Status Date: 01-FEB-1995  
 Install Date: 01-JUL-1964  
 Substance: Unleaded gas  
 Content Description: Unleaded Gas  
 Gallons: 4000  
 Vessel Indicator: TANK  
 Tank Location: UNDERGROUND  
 DEP Contractor: No

Tank Id: 5  
 Status: Removed  
 Status Date: 01-FEB-1995  
 Install Date: 01-JUL-1964  
 Substance: Unleaded gas  
 Content Description: Unleaded Gas  
 Gallons: 4000  
 Vessel Indicator: TANK  
 Tank Location: UNDERGROUND  
 DEP Contractor: No

Tank Id: 6  
 Status: Removed  
 Status Date: 01-FEB-1995  
 Install Date: 01-JUL-1964  
 Substance: Vehicular diesel  
 Content Description: Vehicular Diesel  
 Gallons: 4000  
 Vessel Indicator: TANK  
 Tank Location: UNDERGROUND  
 DEP Contractor: No

[Click here for Florida Oculus:](#)

DWM CONTAM:  
 Program Site Id: 8505613  
 Lat DD: 25  
 Lat MM: 44  
 Lat SS: 52.0254  
 Long DD: 80  
 Long MM: 18  
 Long SS: 20.6784  
 Office/ District: PCLP13  
 Program Area: Petroleum  
 Offsite Contamination: U  
 Project Manager: Not reported  
 Priority Score: 10  
 Remediation Status: WAITING  
 Date Known Offsite: Not reported

MAP FINDINGS

Map ID			EDR ID Number
Direction			
Distance			
Distance (ft.)Site		Database(s)	EPA ID Number

---

**OWENS OIL CO-MIAMI 1 (Continued)**

**U003743827**

Datum:	HARN
Method:	DPHO
Program Eligible:	Yes
Ineligible:	Not reported

---

**22 LAS BRISAS HAND CAR WASH, INC.  
6800 SW 24 ST  
MIAMI, FL 33155**

**UST U003894953**  
**Miami-Dade IW N/A**  
**ENF**  
**Miami-Dade Co. GTO**

Miami-Dade Co. Tanks:

Facility ID:	0000005
Facility Code:	Not reported
File Number:	6845
Shell Name:	Not reported
Permitted:	NO

Miami-Dade Co. IW5:

Region:	DADE
Facility ID:	IW5-0014045
Permitted:	YES
Permit Status:	Permit Issued
File Number:	6845
Shell Name:	AASO

Miami-Dade Co. ENF:

Region:	DADE
Folio Num:	3040140120210
Enforcement Officer:	Not reported
Facility Type:	PSO
Facility Status:	C
Status Date:	01/02/2009
Case Level:	T

Miami-Dade Co. GTO:

Region:	DADE
Facility ID:	GDO-0006136
File Number:	6845
Permitted:	YES
Shell Name:	IGT/AGT

---

**22 MOGAR LABORATORY CORP.  
6850 SW 24 ST SUITE 101  
MIAMI, FL 33155**

**Miami-Dade IW S103448849**  
**N/A**

Miami-Dade Co. IW5:

Region:	DADE
Facility ID:	IW5-0005964
Permitted:	YES
Permit Status:	Facility no longer needs a permit or facility closed
File Number:	5549
Shell Name:	MLSO

MAP FINDINGS

Map ID  
 Direction  
 Distance  
 Distance (ft.)Site Database(s) EDR ID Number  
 EPA ID Number

22 **A & W DIAGNOSTIC CORP.** Miami-Dade IW S106344946  
**6850 SW 24 ST SUITE 505** N/A  
**MIAMI, FL 33155**

Miami-Dade Co. IW5:  
 Region: DADE  
 Facility ID: IW5-0015774  
 Permitted: YES  
 Permit Status: Facility no longer needs a permit or facility closed  
 File Number: 20963  
 Shell Name: LPSO

22 **COMPREHENSIVE NATURAL HEALTH CORP.** Miami-Dade IW S105488872  
**6850 SW 24 ST SUITE 507** N/A  
**MIAMI, FL 33155**

Miami-Dade Co. IW5:  
 Region: DADE  
 Facility ID: IW5-0014397  
 Permitted: YES  
 Permit Status: Facility no longer needs a permit or facility closed  
 File Number: 19384  
 Shell Name: LPSO

22 **6850 CORAL WAY** EDR US Hist Auto Stat 1015600180  
**MIAMI, FL 33155** N/A

EDR Historical Auto Stations:  
 Name: BEST CARE MOBILE DIAGNOSTIC INC  
 Year: 2005  
 Address: 6850 CORAL WAY

22 **6900 CORAL WAY** EDR US Hist Auto Stat 1015601257  
**MIAMI, FL 33155** N/A

EDR Historical Auto Stations:  
 Name: PERFECTION PAINT AND BODY SHOP INCORPORATED  
 Year: 1999  
 Address: 6900 CORAL WAY  
 Name: PERFECTION PAINT AND BODY SHOP INCORPORATED  
 Year: 2000  
 Address: 6900 CORAL WAY  
 Name: PERFECTION PAINT & BODY SHOP INC  
 Year: 2001  
 Address: 6900 CORAL WAY  
 Name: PERFECTION PAINT & BODY SHOP  
 Year: 2004  
 Address: 6900 CORAL WAY  
 Name: PERFECTION PAINT & BODY SHOP  
 Year: 2005  
 Address: 6900 CORAL WAY

MAP FINDINGS

Map ID  
 Direction  
 Distance  
 Distance (ft.)Site

EDR ID Number  
 EPA ID Number

Database(s)

(Continued)

1015601257

Name: PERFECTION PAINT & BODY SHOP  
 Year: 2006  
 Address: 6900 CORAL WAY

Name: PERFECTION PAINT & BODY SHOP  
 Year: 2007  
 Address: 6900 CORAL WAY

Name: PERFECTION PAINT & BODY SHOP  
 Year: 2008  
 Address: 6900 CORAL WAY

Name: PERFECTION PAINT & BODY SHOP  
 Year: 2009  
 Address: 6900 CORAL WAY

Name: PERFECTION PAINT & BODY SHOP  
 Year: 2010  
 Address: 6900 CORAL WAY

Name: PERFECTION PAINT & BODY SHOP INC  
 Year: 2011  
 Address: 6900 CORAL WAY

Name: PERFECTION PAINT & BODY SHOP INC  
 Year: 2012  
 Address: 6900 CORAL WAY

22

**PERFECTION PAINT & BODY SHOP  
 6900 CORAL WAY  
 MIAMI, FL**

**RCRA-SQG 1005442241  
 FINDS FLR000076638**

RCRA-SQG:

Date form received by agency: 05/16/2001  
 Facility name: PERFECTION PAINT & BODY SHOP  
 Facility address: 6900 CORAL WAY  
 MIAMI, FL 331551706  
 EPA ID: FLR000076638  
 Mailing address: CORAL WAY  
 MIAMI, FL 33155-1706  
 Contact: CARLOS HERNANDEZ  
 Contact address: CORAL WAY  
 MIAMI, FL 33155-1706  
 Contact country: US  
 Contact telephone: 3056631032  
 Contact email: Not reported  
 EPA Region: 04  
 Classification: Small Small Quantity Generator  
 Description: Handler: generates more than 100 and less than 1000 kg of hazardous waste during any calendar month and accumulates less than 6000 kg of hazardous waste at any time; or generates 100 kg or less of hazardous waste during any calendar month, and accumulates more than 1000 kg of hazardous waste at any time

Owner/Operator Summary:

Owner/operator name: CARLOS HERNANDEZ  
 Owner/operator address: 6900 CORAL WAY

MAP FINDINGS

Map ID  
 Direction  
 Distance  
 Distance (ft.)Site

EDR ID Number  
 EPA ID Number

Database(s)

**PERFECTION PAINT & BODY SHOP (Continued)**

**1005442241**

MIAMI, FL 33155  
 Owner/operator country: US  
 Owner/operator telephone: Not reported  
 Legal status: Private  
 Owner/Operator Type: Owner  
 Owner/Op start date: 05/16/2001  
 Owner/Op end date: Not reported

Owner/operator name: HERNANDEZ CARLOS  
 Owner/operator address: 6900 CORAL WAY  
 MIAMI, FL 33155

Owner/operator country: US  
 Owner/operator telephone: Not reported  
 Legal status: Private  
 Owner/Operator Type: Owner  
 Owner/Op start date: 05/16/2001  
 Owner/Op end date: Not reported

**Handler Activities Summary:**

U.S. importer of hazardous waste: No  
 Mixed waste (haz. and radioactive): No  
 Recycler of hazardous waste: No  
 Transporter of hazardous waste: No  
 Treater, storer or disposer of HW: No  
 Underground injection activity: No  
 On-site burner exemption: No  
 Furnace exemption: No  
 Used oil fuel burner: No  
 Used oil processor: No  
 User oil refiner: No  
 Used oil fuel marketer to burner: No  
 Used oil Specification marketer: No  
 Used oil transfer facility: No  
 Used oil transporter: No

**Hazardous Waste Summary:**

Waste code: D001  
 Waste name: IGNITABLE HAZARDOUS WASTES ARE THOSE WASTES WHICH HAVE A FLASHPOINT OF LESS THAN 140 DEGREES FAHRENHEIT AS DETERMINED BY A PENSKEY-MARTENS CLOSED CUP FLASH POINT TESTER. ANOTHER METHOD OF DETERMINING THE FLASH POINT OF A WASTE IS TO REVIEW THE MATERIAL SAFETY DATA SHEET, WHICH CAN BE OBTAINED FROM THE MANUFACTURER OR DISTRIBUTOR OF THE MATERIAL. LACQUER THINNER IS AN EXAMPLE OF A COMMONLY USED SOLVENT WHICH WOULD BE CONSIDERED AS IGNITABLE HAZARDOUS WASTE.

Violation Status: No violations found

**FINDS:**

Registry ID: 110012583720

**Environmental Interest/Information System**

RCRAInfo is a national information system that supports the Resource Conservation and Recovery Act (RCRA) program through the tracking of events and activities related to facilities that generate, transport, and treat, store, or dispose of hazardous waste. RCRAInfo allows RCRA program staff to track the notification, permit, compliance, and



MAP FINDINGS

Map ID		EDR ID Number
Direction		
Distance		
Distance (ft.)Site	Database(s)	EPA ID Number

**PERFECTION PAINT & BODY SHOP (Continued)**

**1005442241**

corrective action activities required under RCRA.

Florida Environmental System Today Application (FIESTA) Data Maintenance (FDM) system maintains entity, environmental interest and affiliation data for the State of Florida.

**22**      **PERFECTION PAINT AND BODY SHOP**  
**6900 SW 24 ST**  
**MIAMI, FL 33155**

**Miami-Dade IW**      **S103428757**  
**Miami-Dade Co. AP**      **N/A**

Miami-Dade Co. IW5:  
Region:            DADE  
Facility ID:        IW5-0011579  
Permitted:        YES  
Permit Status:    Permit Issued  
File Number:      11497  
Shell Name:        BPSO

Miami-Dade Co. AP:  
Region:            DADE  
Facility ID:        AP-0001663  
Permitted:        YES  
Facility Number:  11497  
Facility Code:     5  
Shell Name:        GEN

**22**      **7000 CORAL WAY SITE**  
**7000 CORAL WAY**  
**MIAMI, FL 33155**

**RCRA-CESQG**      **1014468131**  
**FLT970058400**

RCRA-CESQG:  
Date form received by agency: 07/25/1997  
Facility name:        7000 CORAL WAY SITE  
Facility address:     7000 CORAL WAY  
                              MIAMI, FL 331551603  
EPA ID:                FLT970058400  
Contact:               Not reported  
Contact address:     Not reported  
                              Not reported  
Contact country:     Not reported  
Contact telephone:   Not reported  
Contact email:        Not reported  
EPA Region:           04  
Classification:        Conditionally Exempt Small Quantity Generator  
Description:           Handler: generates 100 kg or less of hazardous waste per calendar month, and accumulates 1000 kg or less of hazardous waste at any time; or generates 1 kg or less of acutely hazardous waste per calendar month, and accumulates at any time: 1 kg or less of acutely hazardous waste; or 100 kg or less of any residue or contaminated soil, waste or other debris resulting from the cleanup of a spill, into or on any land or water, of acutely hazardous waste; or generates 100 kg or less of any residue or contaminated soil, waste or other debris resulting from the cleanup of a spill, into or on any land or water, of acutely hazardous waste during any calendar month, and accumulates at any time: 1 kg or less of acutely hazardous waste; or 100 kg or less of

MAP FINDINGS

Map ID  
 Direction  
 Distance  
 Distance (ft.)Site

EDR ID Number  
 EPA ID Number

Database(s)

**7000 CORAL WAY SITE (Continued)**

**1014468131**

any residue or contaminated soil, waste or other debris resulting from the cleanup of a spill, into or on any land or water, of acutely hazardous waste

Handler Activities Summary:

U.S. importer of hazardous waste: No  
 Mixed waste (haz. and radioactive): No  
 Recycler of hazardous waste: No  
 Transporter of hazardous waste: No  
 Treater, storer or disposer of HW: No  
 Underground injection activity: No  
 On-site burner exemption: No  
 Furnace exemption: No  
 Used oil fuel burner: No  
 Used oil processor: No  
 User oil refiner: No  
 Used oil fuel marketer to burner: No  
 Used oil Specification marketer: No  
 Used oil transfer facility: No  
 Used oil transporter: No

Violation Status: No violations found

22

**FORMER DAVIDSON LUMBER SITE  
 7000 CORAL WAY  
 MIAMI, FL 33155**

**RCRA-CESQG**

**1014470552  
 FLTMP9203514**

RCRA-CESQG:

Date form received by agency: 04/20/1992  
 Facility name: FORMER DAVIDSON LUMBER SITE  
 Facility address: 7000 CORAL WAY  
 MIAMI, FL 331551603  
 EPA ID: FLTMP9203514  
 Contact: Not reported  
 Contact address: Not reported  
 Not reported  
 Contact country: Not reported  
 Contact telephone: Not reported  
 Contact email: Not reported  
 EPA Region: 04  
 Classification: Conditionally Exempt Small Quantity Generator  
 Description: Handler: generates 100 kg or less of hazardous waste per calendar month, and accumulates 1000 kg or less of hazardous waste at any time; or generates 1 kg or less of acutely hazardous waste per calendar month, and accumulates at any time: 1 kg or less of acutely hazardous waste; or 100 kg or less of any residue or contaminated soil, waste or other debris resulting from the cleanup of a spill, into or on any land or water, of acutely hazardous waste; or generates 100 kg or less of any residue or contaminated soil, waste or other debris resulting from the cleanup of a spill, into or on any land or water, of acutely hazardous waste during any calendar month, and accumulates at any time: 1 kg or less of acutely hazardous waste; or 100 kg or less of any residue or contaminated soil, waste or other debris resulting from the cleanup of a spill, into or on any land or water, of acutely hazardous waste

Handler Activities Summary:

U.S. importer of hazardous waste: No

MAP FINDINGS

Map ID  
 Direction  
 Distance  
 Distance (ft.)Site

EDR ID Number  
 EPA ID Number

Database(s)

**FORMER DAVIDSON LUMBER SITE (Continued)**

**1014470552**

Mixed waste (haz. and radioactive): No  
 Recycler of hazardous waste: No  
 Transporter of hazardous waste: No  
 Treater, storer or disposer of HW: No  
 Underground injection activity: No  
 On-site burner exemption: No  
 Furnace exemption: No  
 Used oil fuel burner: No  
 Used oil processor: No  
 User oil refiner: No  
 Used oil fuel marketer to burner: No  
 Used oil Specification marketer: No  
 Used oil transfer facility: No  
 Used oil transporter: No

Violation Status: No violations found

22

**7000 CORAL WAY SITE  
 7000 CORAL WAY  
 MIAMI, FL 33155**

**RCRA-CESQG**

**1014467503  
 FLT950051235**

RCRA-CESQG:

Date form received by agency: 04/10/1995  
 Facility name: 7000 CORAL WAY SITE  
 Facility address: 7000 CORAL WAY  
 MIAMI, FL 331551603  
 EPA ID: FLT950051235  
 Contact: Not reported  
 Contact address: Not reported  
 Not reported  
 Contact country: Not reported  
 Contact telephone: Not reported  
 Contact email: Not reported  
 EPA Region: 04  
 Classification: Conditionally Exempt Small Quantity Generator  
 Description: Handler: generates 100 kg or less of hazardous waste per calendar month, and accumulates 1000 kg or less of hazardous waste at any time; or generates 1 kg or less of acutely hazardous waste per calendar month, and accumulates at any time: 1 kg or less of acutely hazardous waste; or 100 kg or less of any residue or contaminated soil, waste or other debris resulting from the cleanup of a spill, into or on any land or water, of acutely hazardous waste; or generates 100 kg or less of any residue or contaminated soil, waste or other debris resulting from the cleanup of a spill, into or on any land or water, of acutely hazardous waste during any calendar month, and accumulates at any time: 1 kg or less of acutely hazardous waste; or 100 kg or less of any residue or contaminated soil, waste or other debris resulting from the cleanup of a spill, into or on any land or water, of acutely hazardous waste

Handler Activities Summary:

U.S. importer of hazardous waste: No  
 Mixed waste (haz. and radioactive): No  
 Recycler of hazardous waste: No  
 Transporter of hazardous waste: No  
 Treater, storer or disposer of HW: No  
 Underground injection activity: No  
 On-site burner exemption: No

MAP FINDINGS

Map ID		EDR ID Number
Direction		
Distance		
Distance (ft.)Site	Database(s)	EPA ID Number

**7000 CORAL WAY SITE (Continued)**

**1014467503**

Furnace exemption:	No
Used oil fuel burner:	No
Used oil processor:	No
User oil refiner:	No
Used oil fuel marketer to burner:	No
Used oil Specification marketer:	No
Used oil transfer facility:	No
Used oil transporter:	No

Violation Status: No violations found

22	<b>BRAMAN IMPORTS, INC. D/B/A</b> <b>7000 SW 24 ST</b> <b>MIAMI, FL 33155</b>	Miami-Dade IW	S104285558 N/A
----	---	---------------	-------------------

Miami-Dade Co. IW5:  
Region: DADE  
Facility ID: IW5-0012042  
Permitted: YES  
Permit Status: Permit Issued  
File Number: 17538  
Shell Name: CESO

22	<b>DAVIDSON LUMBER CO.</b> <b>7000 CORAL WAY</b> <b>SOUTH MIAMI, FL 33155</b>	CERC-NFRAP RCRA NonGen / NLR	1015733201 FLD043122589
----	---	---------------------------------	----------------------------

CERC-NFRAP:  
Site ID: 0400636  
Federal Facility: Not a Federal Facility  
NPL Status: Removed from Proposed NPL  
Non NPL Status: Not reported

CERCLIS-NFRAP Site Contact Details:  
Contact Sequence ID: 4753199.00000  
Person ID: 4000275.00000  
  
Contact Sequence ID: 4778157.00000  
Person ID: 13002428.00000

CERCLIS-NFRAP Site Alias Name(s):  
Alias Name: DAVIDSON LUMBER COMPANY  
Alias Address: Not reported  
DADE, FL  
  
Alias Name: MIAMI WOOD TREATING CO.  
Alias Address: Not reported  
DADE, FL  
  
Alias Name: DAVIDSON LUMBER CO.  
Alias Address: 7000 CORAL WAY  
MIAMI, FL 33177  
  
Alias Name: DAVIDSON LUMBER CO.  
Alias Address: 7000 CORAL WAY  
SOUTH MIAMI, FL 33155

MAP FINDINGS

Map ID  
 Direction  
 Distance  
 Distance (ft.)Site

EDR ID Number

Database(s) EPA ID Number

**DAVIDSON LUMBER CO. (Continued)**

**1015733201**

Alias Name: DAVIDSON LUMBER CO.  
 Alias Address: 7000 CORAL WAY  
 SOUTH MIAMI, FL 33155

CERCLIS-NFRAP Assessment History:

Action: DISCOVERY  
 Date Started: / /  
 Date Completed: 06/01/83  
 Priority Level: Not reported

Action: SITE INSPECTION  
 Date Started: / /  
 Date Completed: 08/04/83  
 Priority Level: NFRAP-Site does not qualify for the NPL based on existing information

Action: REMOVED FROM THE PROPOSED NATIONAL PRIORITIES LIST  
 Date Started: / /  
 Date Completed: 06/10/86  
 Priority Level: Not reported

Action: PROPOSAL TO NATIONAL PRIORITIES LIST  
 Date Started: / /  
 Date Completed: 10/15/84  
 Priority Level: Not reported

Action: HAZARD RANKING SYSTEM PACKAGE  
 Date Started: / /  
 Date Completed: 08/23/84  
 Priority Level: Not reported

Action: ARCHIVE SITE  
 Date Started: / /  
 Date Completed: 12/23/96  
 Priority Level: Not reported

Action: PRELIMINARY ASSESSMENT  
 Date Started: / /  
 Date Completed: 10/29/84  
 Priority Level: Low priority for further assessment

RCRA NonGen / NLR:

Date form received by agency: 04/25/1984  
 Facility name: MIAMI WOOD TREATING CO  
 Facility address: 7000 CORAL WAY  
 MIAMI, FL 331551603  
 EPA ID: FLD043122589  
 Mailing address: PO BOX 34-0623  
 CORAL GABLES, FL 33134  
 Contact: TORD WALDEN  
 Contact address: PO BOX 34-0623  
 CORAL GABLES, FL 33134  
 Contact country: US  
 Contact telephone: 3052643155  
 Contact email: Not reported  
 EPA Region: 04  
 Land type: Private

MAP FINDINGS

Map ID  
 Direction  
 Distance  
 Distance (ft.)Site

EDR ID Number  
 EPA ID Number

Database(s)

**DAVIDSON LUMBER CO. (Continued)**

**1015733201**

Classification: Non-Generator  
 Description: Handler: Non-Generators do not presently generate hazardous waste

Owner/Operator Summary:

Owner/operator name: TORD WALDEN  
 Owner/operator address: PO BOX 34-0623  
 CORAL GABLES, FL 33134  
 Owner/operator country: US  
 Owner/operator telephone: Not reported  
 Legal status: Private  
 Owner/Operator Type: Owner  
 Owner/Op start date: 01/07/1997  
 Owner/Op end date: Not reported

Handler Activities Summary:

U.S. importer of hazardous waste: No  
 Mixed waste (haz. and radioactive): No  
 Recycler of hazardous waste: No  
 Transporter of hazardous waste: No  
 Treater, storer or disposer of HW: No  
 Underground injection activity: No  
 On-site burner exemption: No  
 Furnace exemption: No  
 Used oil fuel burner: No  
 Used oil processor: No  
 User oil refiner: No  
 Used oil fuel marketer to burner: No  
 Used oil Specification marketer: No  
 Used oil transfer facility: No  
 Used oil transporter: No

Historical Generators:

Date form received by agency: 07/29/1982  
 Site name: MIAMI WOOD TREATING CO  
 Classification: Small Quantity Generator

Violation Status: No violations found

Evaluation Action Summary:

Evaluation date: 08/03/1982  
 Evaluation: COMPLIANCE EVALUATION INSPECTION ON-SITE  
 Area of violation: Not reported  
 Date achieved compliance: Not reported  
 Evaluation lead agency: State

Evaluation date: 07/29/1982  
 Evaluation: COMPLIANCE EVALUATION INSPECTION ON-SITE  
 Area of violation: Not reported  
 Date achieved compliance: Not reported  
 Evaluation lead agency: State

MAP FINDINGS

Map ID  
 Direction  
 Distance  
 Distance (ft.)Site Database(s) EDR ID Number  
 EPA ID Number

22 **BRAMAN IMPORTS, INC. D/B/A** **UST** **U004065387**  
**7000 SW 24 ST** **N/A**  
**MIAMI, FL 33155**

Miami-Dade Co. Tanks:  
 Facility ID: 0006635  
 Facility Code: Not reported  
 File Number: 17538  
 Shell Name: Not reported  
 Permitted: NO

22 **DADE COUNTY CORAL TERRACE ELEMENTARY** **RCRA-CESQG** **1000985603**  
**6801 SW 24TH ST** **FLR000001032**  
**MIAMI, FL 33155**

RCRA-CESQG:  
 Date form received by agency: 08/17/2011  
 Facility name: DADE COUNTY CORAL TERRACE ELEMENTARY  
 Facility address: 6801 SW 24TH ST  
 MIAMI, FL 331551778  
 EPA ID: FLR000001032  
 Mailing address: SW 24TH ST  
 MIAMI, FL 33155-1778  
 Contact: CLAUDIUS A CARNEGIE  
 Contact address: NW 28TH AVE  
 MIAMI, FL 33167-2507  
 Contact country: US  
 Contact telephone: 3059957993  
 Contact email: Not reported  
 EPA Region: 04  
 Classification: Conditionally Exempt Small Quantity Generator  
 Description: Handler: generates 100 kg or less of hazardous waste per calendar month, and accumulates 1000 kg or less of hazardous waste at any time; or generates 1 kg or less of acutely hazardous waste per calendar month, and accumulates at any time: 1 kg or less of acutely hazardous waste; or 100 kg or less of any residue or contaminated soil, waste or other debris resulting from the cleanup of a spill, into or on any land or water, of acutely hazardous waste; or generates 100 kg or less of any residue or contaminated soil, waste or other debris resulting from the cleanup of a spill, into or on any land or water, of acutely hazardous waste during any calendar month, and accumulates at any time: 1 kg or less of acutely hazardous waste; or 100 kg or less of any residue or contaminated soil, waste or other debris resulting from the cleanup of a spill, into or on any land or water, of acutely hazardous waste

Owner/Operator Summary:  
 Owner/operator name: MICHAEL WAGNER  
 Owner/operator address: 6801 SW 24TH ST  
 MIAMI, FL 33155  
 Owner/operator country: US  
 Owner/operator telephone: Not reported  
 Legal status: Private  
 Owner/Operator Type: Owner  
 Owner/Op start date: 10/18/1996  
 Owner/Op end date: Not reported

Handler Activities Summary:  
 U.S. importer of hazardous waste: No

MAP FINDINGS

Map ID  
 Direction  
 Distance  
 Distance (ft.)Site

EDR ID Number

Database(s) EPA ID Number

**DADE COUNTY CORAL TERRACE ELEMENTARY (Continued)**

**1000985603**

Mixed waste (haz. and radioactive): No  
 Recycler of hazardous waste: No  
 Transporter of hazardous waste: No  
 Treater, storer or disposer of HW: No  
 Underground injection activity: No  
 On-site burner exemption: No  
 Furnace exemption: No  
 Used oil fuel burner: No  
 Used oil processor: No  
 User oil refiner: No  
 Used oil fuel marketer to burner: No  
 Used oil Specification marketer: No  
 Used oil transfer facility: No  
 Used oil transporter: No

Historical Generators:

Date form received by agency: 03/27/1995  
 Site name: DADE COUNTY CORAL TERRACE ELEMENTARY  
 Classification: Small Quantity Generator

Hazardous Waste Summary:

Waste code: D001  
 Waste name: IGNITABLE HAZARDOUS WASTES ARE THOSE WASTES WHICH HAVE A FLASHPOINT OF LESS THAN 140 DEGREES FAHRENHEIT AS DETERMINED BY A PENSKEY-MARTENS CLOSED CUP FLASH POINT TESTER. ANOTHER METHOD OF DETERMINING THE FLASH POINT OF A WASTE IS TO REVIEW THE MATERIAL SAFETY DATA SHEET, WHICH CAN BE OBTAINED FROM THE MANUFACTURER OR DISTRIBUTOR OF THE MATERIAL. LACQUER THINNER IS AN EXAMPLE OF A COMMONLY USED SOLVENT WHICH WOULD BE CONSIDERED AS IGNITABLE HAZARDOUS WASTE.

Waste code: D002  
 Waste name: A WASTE WHICH HAS A PH OF LESS THAN 2 OR GREATER THAN 12.5 IS CONSIDERED TO BE A CORROSIVE HAZARDOUS WASTE. SODIUM HYDROXIDE, A CAUSTIC SOLUTION WITH A HIGH PH, IS OFTEN USED BY INDUSTRIES TO CLEAN OR DEGREASE PARTS. HYDROCHLORIC ACID, A SOLUTION WITH A LOW PH, IS USED BY MANY INDUSTRIES TO CLEAN METAL PARTS PRIOR TO PAINTING. WHEN THESE CAUSTIC OR ACID SOLUTIONS BECOME CONTAMINATED AND MUST BE DISPOSED, THE WASTE WOULD BE A CORROSIVE HAZARDOUS WASTE.

Violation Status: No violations found

22

**DADE CNTY SCHOOL BD-CORAL TERRACE ELEM  
 6801 SW 24TH ST  
 MIAMI, FL 33155**

**LUST U003742022  
 UST N/A**

LUST:

Region: STATE  
 Facility Id: 8943215  
 Facility Status: CLOSED  
 Facility Type: H - Local Government  
 Facility Phone: (305)262-8300  
 Facility Cleanup Rank: 11086  
 District: Southeast District  
 Lat/Long (dms): 25 44 54.8988000 / 80 18 19.0367999  
 Section: Not reported  
 Township: Not reported  
 Range: Not reported  
 Feature: Not reported



MAP FINDINGS

Map ID  
 Direction  
 Distance  
 Distance (ft.)Site

EDR ID Number  
 EPA ID Number

Database(s)

**DADE CNTY SCHOOL BD-CORAL TERRACE ELEM (Continued)**

**U003742022**

Method: DMAP  
 Datum: 0  
 Score: 9  
 Score Effective Date: 11/04/1997  
 Score When Ranked: 9  
 Operator: DADE CNTY SCHOOL BD  
 Name Update: Not reported  
 Address Update: Not reported

Discharge Cleanup Summary:  
 Discharge Date: 01/30/1991  
 PCT Discharge Combined: Not reported  
 Cleanup Required: R - CLEANUP REQUIRED  
 Discharge Cleanup Status: NFA - NFA COMPLETE  
 Disch Cleanup Status Date: 07/18/2013  
 Cleanup Work Status: COMPLETED  
 Information Source: A - ABANDONED TANK RESTORATION  
 Other Source Description: Not reported  
 Eligibility Indicator: E - ELIGIBLE  
 Site Manager: VARGA\_MK  
 Site Mgr End Date: 08/02/2013  
 Tank Office: PCTM5 - PETROLEUM CLEANUP TEAM 5

Petroleum Cleanup Program Eligibility:  
 Facility ID: 8943215  
 Discharge Date: 30-Jan-1991  
 Pct Discharge Combined With: Not reported  
 Cleanup Required: R - CLEANUP REQUIRED  
 Discharge Cleanup Status: NFA - NFA COMPLETE  
 Disch Cleanup Status Date: 07/18/2013  
 Cleanup Work Status: COMPLETED  
 Information Source: A - ABANDONED TANK RESTORATION  
 Other Source Description: Not reported  
 Application Received Date: 3/11/1991  
 Cleanup Program: A - ABANDONED TANK RESTORATION PROGRAM  
 Eligibility Status: 1/8/1993  
 Elig Status Date: 1/8/1993  
 Letter Of Intent Date: 03/11/1991  
 Redetermined: No  
 Inspection Date: 01/30/1991  
 Site Manager: VARGA\_MK  
 Site Mgr End Date: 08/02/2013  
 Tank Office: PCTM5 - PETROLEUM CLEANUP TEAM 5  
 Deductible Amount: 500  
 Deductible Paid To Date: 1000  
 Co-Pay Amount: Not reported  
 Co-Pay Paid To Date: 0  
 Cap Amount: Not reported

Contaminated Media:  
 Discharge Date: 01/30/1991  
 Pct Discharge Combined With: Not reported  
 Cleanup Required: R - CLEANUP REQUIRED  
 Discharge Cleanup Status: NFA - NFA COMPLETE  
 Disch Cleanup Status Date: 07/18/2013  
 Cleanup Work Status: COMPLETED  
 Information Source: A - ABANDONED TANK RESTORATION  
 Other Source Description: Not reported  
 Elig Indicator: E - ELIGIBLE

MAP FINDINGS

Map ID  
 Direction  
 Distance  
 Distance (ft.)Site

EDR ID Number  
 EPA ID Number

Database(s)

**DADE CNTY SCHOOL BD-CORAL TERRACE ELEM (Continued)**

**U003742022**

Site Manager:	VARGA_MK
Site Mgr End Date:	08/02/2013
Tank Office:	PCTM5 - PETROLEUM CLEANUP TEAM
Contaminated Drinking Wells:	Not reported
Contaminated Monitoring Well:	Not reported
Contaminated Soil:	Not reported
Contaminated Surface Water:	Not reported
Contaminated Ground Water:	Not reported
Pollutant:	M - FUEL OIL - ONSITE HEAT
Pollutant Other Description:	Not reported
Gallons Discharged:	Not reported
<b>Task Information:</b>	
District:	SED
Facility ID:	8943215
Facility Status:	CLOSED
Facility Type:	H - Local Government -
County:	MIAMI-DADE
County ID:	13
Cleanup Eligibility Status:	E
Source Effective Date:	07-18-2013
Discharge Date:	01-30-1991
Cleanup Required:	R - CLEANUP REQUIRED
Discharge Cleanup Status:	NFA - NFA COMPLETE
Disch Cleanup Status Date:	07-18-2013
SRC Action Type:	NFA - NO FURTHER ACTION
SRC Submit Date:	04-24-2013
SRC Review Date:	05-20-2013
SRC Completion Status:	A - APPROVED
SRC Issue Date:	07-18-2013
SRC Comment:	Not reported
Cleanup Work Status:	COMPLETED
Site Mgr:	VARGA_MK
Site Mgr End Date:	08-02-2013
Tank Office:	PCTM5 - Team 5
SR Task ID:	89068
SR Cleanup Responsible:	-
SR Funding Eligibility Type:	-
SR Actual Cost:	Not reported
SR Completion Date:	05-16-1991
SR Payment Date:	Not reported
SR Oral Date:	Not reported
SR Written Date:	Not reported
SR Soil Removal:	Y
SR Free Product Removal:	Not reported
SR Soil Tonnage Removed:	15
SR Soil Treatment:	Not reported
SR Other Treatment:	Not reported
SR Alternate Proc Received Date:	Not reported
SR Alternate Procedure Status:	Not reported
SR Alternate Procedure Status Date:	Not reported
SR Alternate Procedure Comments:	Not reported
SA Task ID:	88179
SA Cleanup Responsible:	-
SA Funding Eligibility Type:	-
SA Actual Cost:	Not reported
SA Completion Date:	Not reported
SA Payment Date:	Not reported

MAP FINDINGS

Map ID  
 Direction  
 Distance  
 Distance (ft.)Site

EDR ID Number  
 EPA ID Number

Database(s)

**DADE CNTY SCHOOL BD-CORAL TERRACE ELEM (Continued)**

**U003742022**

RAP Task ID: 88182  
 RAP Cleanup Responsible ID: -  
 RAP Funding Eligibility Type: -  
 RAP Actual Cost: Not reported  
 RAP Completion Date: Not reported  
 RAP Payment Date: Not reported  
 RAP Last Order Approved: Not reported  
 RA Task ID: 88183  
 RA Cleanup Responsible: -  
 RA Funding Eligibility Type: -  
 RA Years to Complete: 0  
 RA Actual Cost: Not reported

[Click here for Florida Oculus:](#)

**UST:**

Facility Id: 8943215  
 Facility Status: CLOSED  
 Type Description: Local Government  
 Facility Phone: (305) 262-8300  
 Region: STATE  
 Positioning Method: DMAP  
 Lat/Long (dms): 25 39 50 / 80 17 55

**Owner:**

Owner Id: 5241  
 Owner Name: MIAMI-DADE CNTY PUBLIC SCHOOLS  
 Owner Address: 12525 NW 28TH AVE  
 Owner Address 2: ATTN: STORAGE TANK REGIS  
 Owner City,St,Zip: MIAMI, FL 33167  
 Owner Contact: MICHAEL KRTAUSCH  
 Owner Phone: (305) 995-4451

**Tank Info:**

Tank Id: 1  
 Status: Removed  
 Status Date: 31-JAN-1991  
 Install Date: Not reported  
 Substance: Fuel oil-on site heat  
 Content Description: Fuel Oil - Onsite Heat  
 Gallons: 1000  
 Vessel Indicator: TANK  
 Tank Location: UNDERGROUND  
 DEP Contractor: No

[Click here for Florida Oculus:](#)

MAP FINDINGS

Map ID  
 Direction  
 Distance  
 Distance (ft.)Site

EDR ID Number

Database(s) EPA ID Number

**22 DCPS-CORAL TERRACE ELEMENTARY  
 6801 SW 24 ST  
 MIAMI, FL 33155**

**UST U003705018  
 ENF N/A  
 Miami-Dade Co. GTO**

Miami-Dade Co. Tanks:

Facility ID: 0003304  
 Facility Code: Not reported  
 File Number: 9229  
 Shell Name: Not reported  
 Permitted: NO

Miami-Dade Co. ENF:

Region: DADE  
 Folio Num: 3040110000020  
 Enforcement Officer: Not reported  
 Facility Type: Underground Tanks  
 Facility Status: O  
 Status Date: 07/12/2000  
 Case Level: SC

Region: DADE  
 Folio Num: 3040110000020  
 Enforcement Officer: RAMDIJ  
 Facility Type: Sewer  
 Facility Status: C  
 Status Date: 03/02/2004  
 Case Level: CA

Region: DADE  
 Folio Num: 3040110000020  
 Enforcement Officer: Not reported  
 Facility Type: PSO  
 Facility Status: C  
 Status Date: 05/03/2013  
 Case Level: A

Miami-Dade Co. GTO:

Region: DADE  
 Facility ID: GDO-0003738  
 File Number: 9229  
 Permitted: YES  
 Shell Name: IGT/AGT

**22 ITALIAN TROPHY INC  
 6901 SW 24 ST  
 MIAMI, FL 33155**

**UST U003703617  
 N/A**

Miami-Dade Co. Tanks:

Facility ID: 0000239  
 Facility Code: Aboveground tanks only  
 File Number: 7025  
 Shell Name: UT01  
 Permitted: YES

MAP FINDINGS

Map ID  
 Direction  
 Distance  
 Distance (ft.)Site

EDR ID Number

Database(s) EPA ID Number

22

**6901 CORAL WAY  
 MIAMI, FL 33155**

EDR US Hist Auto Stat

1015601335  
 N/A

EDR Historical Auto Stations:

Name: STAR AUTO SERVICES INC  
 Year: 2003  
 Address: 6901 CORAL WAY

Name: CORAL WAY CHEVRON  
 Year: 2004  
 Address: 6901 CORAL WAY

Name: CORAL WAY CHEVRON INC  
 Year: 2006  
 Address: 6901 CORAL WAY

Name: STAR AUTO SERVICE INC  
 Year: 2007  
 Address: 6901 CORAL WAY

Name: STAR AUTO SERVICE INC  
 Year: 2008  
 Address: 6901 CORAL WAY

Name: STAR AUTO SERVICE INC  
 Year: 2009  
 Address: 6901 CORAL WAY

Name: STAR AUTO SVC INC  
 Year: 2010  
 Address: 6901 CORAL WAY

Name: STAR AUTO SERVICE INC  
 Year: 2011  
 Address: 6901 CORAL WAY

Name: STAR AUTO SERVICE INC  
 Year: 2012  
 Address: 6901 CORAL WAY

22

**ITALIAN TROPHY INC  
 6901 SW 24 ST  
 MIAMI, FL 33155**

Miami-Dade IW  
 ENF  
 Miami-Dade Co. GTO

S105568955  
 N/A

Miami-Dade Co. IW5:

Region: DADE  
 Facility ID: IW5-0014862  
 Permitted: YES  
 Permit Status: Permit Issued  
 File Number: 7025  
 Shell Name: AASO

Miami-Dade Co. ENF:

Region: DADE  
 Folio Num: 3040110192410  
 Enforcement Officer: CRABTS  
 Facility Type: Mobile Air Source  
 Facility Status: C

MAP FINDINGS

Map ID  
 Direction  
 Distance  
 Distance (ft.)Site

EDR ID Number  
 EPA ID Number

Database(s)

**ITALIAN TROPHY INC (Continued)**

**S105568955**

Status Date: 12/03/2002  
 Case Level: A

Region: DADE  
 Folio Num: 3040110192410  
 Enforcement Officer: CRABTS  
 Facility Type: Mobile Air Source  
 Facility Status: C  
 Status Date: 07/14/2004  
 Case Level: A

Region: DADE  
 Folio Num: 3040110192410  
 Enforcement Officer: CRABTS  
 Facility Type: Mobile Air Source  
 Facility Status: C  
 Status Date: 09/29/2006  
 Case Level: A

Miami-Dade Co. GTO:  
 Region: DADE  
 Facility ID: GDO-0006010  
 File Number: 0  
 Permitted: YES  
 Shell Name: IGT/AGT

22

**6901 CORAL WAY MANAGEMENT  
 6901 CORAL WAY  
 MIAMI, FL 33155**

**LUST U003743780  
 UST N/A**

LUST:  
 Region: STATE  
 Facility Id: 8505946  
 Facility Status: OPEN  
 Facility Type: A - Retail Station  
 Facility Phone: (305)265-9990  
 Facility Cleanup Rank: Not reported  
 District: Southeast District  
 Lat/Long (dms): 25 44 53.9772000 / 80 18 25.9632000  
 Section: Not reported  
 Township: Not reported  
 Range: Not reported  
 Feature: Not reported  
 Method: DMAP  
 Datum: 0  
 Score: Not reported  
 Score Effective Date: Not reported  
 Score When Ranked: Not reported  
 Operator: OMAR BARBOZA  
 Name Update: 06/11/2010  
 Address Update: 04/11/2005

Discharge Cleanup Summary:  
 Discharge Date: 07/15/1993  
 PCT Discharge Combined: Not reported  
 Cleanup Required: R - CLEANUP REQUIRED  
 Discharge Cleanup Status: NFA - NFA COMPLETE  
 Disch Cleanup Status Date: 09/21/1995

MAP FINDINGS

Map ID  
 Direction  
 Distance  
 Distance (ft.)Site

EDR ID Number  
 EPA ID Number

Database(s)

**6901 CORAL WAY MANAGEMENT (Continued)**

**U003743780**

Cleanup Work Status:	COMPLETED
Information Source:	D - DISCHARGE NOTIFICATION
Other Source Description:	Not reported
Eligibility Indicator:	I - INELIGIBLE
Site Manager:	SLAPP_K
Site Mgr End Date:	11/06/2002
Tank Office:	PCLP13 - DADE ENVIRONMENTAL RESOURCE MGMT POLLUTION CONTROL
<b>Contaminated Media:</b>	
Discharge Date:	07/15/1993
Pct Discharge Combined With:	Not reported
Cleanup Required:	R - CLEANUP REQUIRED
Discharge Cleanup Status:	NFA - NFA COMPLETE
Disch Cleanup Status Date:	09/21/1995
Cleanup Work Status:	COMPLETED
Information Source:	D - DISCHARGE NOTIFICATION
Other Source Description:	Not reported
Elig Indicator:	I - INELIGIBLE
Site Manager:	SLAPP_K
Site Mgr End Date:	11/06/2002
Tank Office:	PCLP13 - DADE ENVIRONMENTAL RE
Contaminated Drinking Wells:	0
Contaminated Monitoring Well:	No
Contaminated Soil:	No
Contaminated Surface Water:	No
Contaminated Ground Water:	Yes
Pollutant:	B - UNLEADED GAS
Pollutant Other Description:	Not reported
Gallons Discharged:	Not reported
<b>Task Information:</b>	
District:	SED
Facility ID:	8505946
Facility Status:	OPEN
Facility Type:	A - Retail Station -
County:	MIAMI-DADE
County ID:	13
Cleanup Eligibility Status:	I
Source Effective Date:	09-21-1995
Discharge Date:	07-15-1993
Cleanup Required:	R - CLEANUP REQUIRED
Discharge Cleanup Status:	NFA - NFA COMPLETE
Disch Cleanup Status Date:	09-21-1995
SRC Action Type:	NFA - NO FURTHER ACTION
SRC Submit Date:	05-18-1995
SRC Review Date:	09-21-1995
SRC Completion Status:	A - APPROVED
SRC Issue Date:	10-05-1995
SRC Comment:	Not reported
Cleanup Work Status:	COMPLETED
Site Mgr:	SLAPP_K
Site Mgr End Date:	11-06-2002
Tank Office:	PCLP13 - Dade County
SR Task ID:	Not reported
SR Cleanup Responsible:	-
SR Funding Eligibility Type:	-
SR Actual Cost:	Not reported
SR Completion Date:	Not reported

MAP FINDINGS

Map ID  
 Direction  
 Distance  
 Distance (ft.)Site

EDR ID Number  
 EPA ID Number

Database(s)

**6901 CORAL WAY MANAGEMENT (Continued)**

**U003743780**

SR Payment Date:	Not reported
SR Oral Date:	Not reported
SR Written Date:	Not reported
SR Soil Removal:	Not reported
SR Free Product Removal:	Not reported
SR Soil Tonnage Removed:	Not reported
SR Soil Treatment:	Not reported
SR Other Treatment:	Not reported
SR Alternate Proc Received Date:	Not reported
SR Alternate Procedure Status:	Not reported
SR Alternate Procedure Status Date:	Not reported
SR Alternate Procedure Comments:	Not reported
SA Task ID:	28826
SA Cleanup Responsible:	-
SA Funding Eligibility Type:	-
SA Actual Cost:	Not reported
SA Completion Date:	09-21-1995
SA Payment Date:	Not reported
RAP Task ID:	Not reported
RAP Cleanup Responsible ID:	-
RAP Funding Eligibility Type:	-
RAP Actual Cost:	Not reported
RAP Completion Date:	Not reported
RAP Payment Date:	Not reported
RAP Last Order Approved:	Not reported
RA Task ID:	28827
RA Cleanup Responsible:	-
RA Funding Eligibility Type:	-
RA Years to Complete:	0
RA Actual Cost:	Not reported

Click here for Florida Oculus:

UST:

Facility Id:	8505946
Facility Status:	OPEN
Type Description:	Retail Station
Facility Phone:	(305) 265-9990
Region:	STATE
Positioning Method:	DMAP
Lat/Long (dms):	25 44 30 / 80 18 15

Owner:

Owner Id:	66023
Owner Name:	6901 CORAL WAY MGMT
Owner Address:	6901 CORAL WAY
Owner Address 2:	Not reported
Owner City,St,Zip:	MIAMI, FL 33155
Owner Contact:	OMAR BARBOZA
Owner Phone:	(305) 265-9990

Tank Info:

Tank Id:	1
Status:	Removed
Status Date:	31-JUL-1993
Install Date:	01-JUL-1981
Substance:	Leaded gas



MAP FINDINGS

Map ID  
 Direction  
 Distance  
 Distance (ft.)Site

EDR ID Number  
 EPA ID Number

Database(s)

**6901 CORAL WAY MANAGEMENT (Continued)**

**U003743780**

Content Description:	Leaded Gas
Gallons:	10000
Vessel Indicator:	TANK
Tank Location:	UNDERGROUND
DEP Contractor:	No
Tank Id:	10
Status:	In service
Status Date:	01-MAY-2002
Install Date:	01-MAY-2002
Substance:	Unleaded gas
Content Description:	Unleaded Gas
Gallons:	12000
Vessel Indicator:	TANK
Tank Location:	UNDERGROUND
DEP Contractor:	No
Construction:	
Tank Id:	10
Construction Category:	Overfill/Spill
Construction Description:	Spill containment bucket
Tank Id:	10
Construction Category:	Primary Construction
Construction Description:	Fiberglass clad steel
Tank Id:	10
Construction Category:	Secondary Containment
Construction Description:	Double wall
Piping:	
Tank ID:	10
Piping Category:	Primary Construction
Piping Description:	Fiberglass
Tank ID:	10
Piping Category:	Secondary Containment
Piping Description:	Double wall
Tank ID:	10
Piping Category:	Miscellaneous Attributes
Piping Description:	Pressurized piping system
Tank ID:	10
Piping Category:	Miscellaneous Attributes
Piping Description:	Dispenser liners
Tank Id:	11
Status:	In service
Status Date:	01-MAY-2002
Install Date:	01-MAY-2002
Substance:	Vehicular diesel
Content Description:	Vehicular Diesel
Gallons:	10000
Vessel Indicator:	TANK
Tank Location:	UNDERGROUND

MAP FINDINGS

Map ID  
 Direction  
 Distance  
 Distance (ft.)Site

EDR ID Number

Database(s) EPA ID Number

**6901 CORAL WAY MANAGEMENT (Continued)**

**U003743780**

DEP Contractor: No

Construction:

Tank Id: 11  
 Construction Category: Overfill/Spill  
 Construction Description: Spill containment bucket

Tank Id: 11  
 Construction Category: Primary Construction  
 Construction Description: Fiberglass clad steel

Tank Id: 11  
 Construction Category: Secondary Containment  
 Construction Description: Double wall

Piping:

Tank ID: 11  
 Piping Category: Miscellaneous Attributes  
 Piping Description: Dispenser liners

Tank ID: 11  
 Piping Category: Primary Construction  
 Piping Description: Fiberglass

Tank ID: 11  
 Piping Category: Secondary Containment  
 Piping Description: Double wall

Tank ID: 11  
 Piping Category: Miscellaneous Attributes  
 Piping Description: Pressurized piping system

Tank Id: 2  
 Status: Removed  
 Status Date: 31-JUL-1993  
 Install Date: 01-JUL-1981  
 Substance: Unleaded gas  
 Content Description: Unleaded Gas  
 Gallons: 8000  
 Vessel Indicator: TANK  
 Tank Location: UNDERGROUND  
 DEP Contractor: No

Tank Id: 3  
 Status: Removed  
 Status Date: 31-JUL-1993  
 Install Date: 01-JUL-1981  
 Substance: Vehicular diesel  
 Content Description: Vehicular Diesel  
 Gallons: 4000  
 Vessel Indicator: TANK  
 Tank Location: UNDERGROUND  
 DEP Contractor: No

Tank Id: 4  
 Status: Removed

MAP FINDINGS

Map ID  
 Direction  
 Distance  
 Distance (ft.)Site

EDR ID Number

Database(s) EPA ID Number

**6901 CORAL WAY MANAGEMENT (Continued)**

**U003743780**

Status Date: 31-JUL-1993  
 Install Date: 01-JUL-1981  
 Substance: Unleaded gas  
 Content Description: Unleaded Gas  
 Gallons: 3000  
 Vessel Indicator: TANK  
 Tank Location: UNDERGROUND  
 DEP Contractor: No

Tank Id: 5  
 Status: Removed  
 Status Date: 31-JUL-1993  
 Install Date: 01-JUL-1981  
 Substance: Unleaded gas  
 Content Description: Unleaded Gas  
 Gallons: 3000  
 Vessel Indicator: TANK  
 Tank Location: UNDERGROUND  
 DEP Contractor: No

Tank Id: 6  
 Status: Removed  
 Status Date: 31-JUL-1993  
 Install Date: 01-JUL-1981  
 Substance: Unleaded gas  
 Content Description: Unleaded Gas  
 Gallons: 3000  
 Vessel Indicator: TANK  
 Tank Location: UNDERGROUND  
 DEP Contractor: No

Tank Id: 7  
 Status: Removed  
 Status Date: 31-JUL-1993  
 Install Date: 01-JUL-1981  
 Substance: Unleaded gas  
 Content Description: Unleaded Gas  
 Gallons: 3000  
 Vessel Indicator: TANK  
 Tank Location: UNDERGROUND  
 DEP Contractor: No

Tank Id: 8  
 Status: Removed  
 Status Date: 31-JUL-1993  
 Install Date: Not reported  
 Substance: Unknown/Not reported  
 Content Description: Unknown/Not Reported  
 Gallons: 550  
 Vessel Indicator: TANK  
 Tank Location: UNDERGROUND  
 DEP Contractor: No

Tank Id: 9  
 Status: In service  
 Status Date: 01-MAY-2002  
 Install Date: 01-MAY-2002

MAP FINDINGS

Map ID  
 Direction  
 Distance  
 Distance (ft.)Site

EDR ID Number  
 EPA ID Number

Database(s)

**6901 CORAL WAY MANAGEMENT (Continued)**

**U003743780**

Substance: Unleaded gas  
 Content Description: Unleaded Gas  
 Gallons: 12000  
 Vessel Indicator: TANK  
 Tank Location: UNDERGROUND  
 DEP Contractor: No

Construction:  
 Tank Id: 9  
 Construction Category: Overfill/Spill  
 Construction Description: Spill containment bucket

Tank Id: 9  
 Construction Category: Primary Construction  
 Construction Description: Fiberglass clad steel

Tank Id: 9  
 Construction Category: Secondary Containment  
 Construction Description: Double wall

Piping:  
 Tank ID: 9  
 Piping Category: Primary Construction  
 Piping Description: Fiberglass

Tank ID: 9  
 Piping Category: Miscellaneous Attributes  
 Piping Description: Dispenser liners

Tank ID: 9  
 Piping Category: Miscellaneous Attributes  
 Piping Description: Pressurized piping system

Tank ID: 9  
 Piping Category: Secondary Containment  
 Piping Description: Double wall

[Click here for Florida Oculus:](#)

22

**J P GENERAL HOME REMODELING, INC.**  
**6959 SW 24 ST**  
**MIAMI, FL 33155**

**Miami-Dade IW S108171553**  
**ENF N/A**

Miami-Dade Co. IW5:  
 Region: DADE  
 Facility ID: IW5-0017769  
 Permitted: YES  
 Permit Status: Permit Issued  
 File Number: 23234  
 Shell Name: MWTO

Miami-Dade Co. ENF:  
 Region: DADE  
 Folio Num: 3040110290030  
 Enforcement Officer: Not reported

MAP FINDINGS

Map ID  
 Direction  
 Distance  
 Distance (ft.)Site

EDR ID Number  
 EPA ID Number

Database(s)

**J P GENERAL HOME REMODELING, INC. (Continued)**

**S108171553**

Facility Type: Industrial Waste[5]  
 Facility Status: C  
 Status Date: 10/02/2009  
 Case Level: SEC

Region: DADE  
 Folio Num: 3040110290030  
 Enforcement Officer: Not reported  
 Facility Type: Industrial Waste[5]  
 Facility Status: C  
 Status Date: 02/16/2011  
 Case Level: T

22

**EDR US Hist Cleaners 1015087943  
 N/A**

**6961 CORAL WAY  
 MIAMI, FL 33155**

EDR Historical Cleaners:

Name: GIRALDA DRY CLEANERS & LAUNDRY  
 Year: 2001  
 Address: 6961 CORAL WAY

Name: GIRALDA DRY CLEANERS & LAUNDRY  
 Year: 2002  
 Address: 6961 CORAL WAY

Name: GIRALDA DRY CLEANERS & LAUNDRY  
 Year: 2003  
 Address: 6961 CORAL WAY

Name: GIRALDA DRY CLEANERS & LAUNDRY  
 Year: 2004  
 Address: 6961 CORAL WAY

Name: GIRALDA II DRY CLEANERS & LAUNDRY IN  
 Year: 2005  
 Address: 6961 CORAL WAY

Name: GIRALDA II DRY CLEANERS & LAUNDRY IN  
 Year: 2006  
 Address: 6961 CORAL WAY

Name: GIRALDA DRY CLEANER INC  
 Year: 2007  
 Address: 6961 CORAL WAY

Name: GIRALDA DRY CLEANER INC  
 Year: 2008  
 Address: 6961 CORAL WAY

Name: GIRALDA DRY CLEANER INC  
 Year: 2009  
 Address: 6961 CORAL WAY

Name: SUPER CLEANERS  
 Year: 2010  
 Address: 6961 CORAL WAY

MAP FINDINGS

Map ID			EDR ID Number
Direction			
Distance			
Distance (ft.)	Site	Database(s)	EPA ID Number

<b>22</b>	<b>METROPOLITAN DENTAL SERVICES</b> <b>6969 SW 24 ST</b> <b>MIAMI, FL 33155</b>	<b>Miami-Dade IW</b>	<b>S111219696</b> <b>N/A</b>
-----------	---	----------------------	---------------------------------

Miami-Dade Co. IW5:

Region:	DADE
Facility ID:	IW5-0020237
Permitted:	YES
Permit Status:	Facility no longer needs a permit or facility closed
File Number:	0
Shell Name:	DXSO

<b>22</b>	<b>NUEVO EMPERADOR SUPERMARKET</b> <b>6983 SW 24 ST</b> <b>MIAMI, FL 33155</b>	<b>Miami-Dade Co. GTO</b>	<b>S104249592</b> <b>N/A</b>
-----------	--	---------------------------	---------------------------------

Miami-Dade Co. GTO:

Region:	DADE
Facility ID:	GDO-0002718
File Number:	0
Permitted:	YES
Shell Name:	IGT/AGT

<b>22</b>	<b>O K SATELLITE CORP</b> <b>6901 SW 24 ST</b> <b>MIAMI, FL 33125</b>	<b>RCRA-CESQG</b>	<b>1014467475</b> <b>FLT950050948</b>
-----------	---	-------------------	--

RCRA-CESQG:

Date form received by agency:	03/15/1995
Facility name:	O K SATELLITE CORP
Facility address:	6901 SW 24 ST MIAMI, FL 33125
EPA ID:	FLT950050948
Contact:	Not reported
Contact address:	Not reported
Contact country:	Not reported
Contact telephone:	Not reported
Contact email:	Not reported
EPA Region:	04
Classification:	Conditionally Exempt Small Quantity Generator
Description:	Handler: generates 100 kg or less of hazardous waste per calendar month, and accumulates 1000 kg or less of hazardous waste at any time; or generates 1 kg or less of acutely hazardous waste per calendar month, and accumulates at any time: 1 kg or less of acutely hazardous waste; or 100 kg or less of any residue or contaminated soil, waste or other debris resulting from the cleanup of a spill, into or on any land or water, of acutely hazardous waste; or generates 100 kg or less of any residue or contaminated soil, waste or other debris resulting from the cleanup of a spill, into or on any land or water, of acutely hazardous waste during any calendar month, and accumulates at any time: 1 kg or less of acutely hazardous waste; or 100 kg or less of any residue or contaminated soil, waste or other debris resulting from the cleanup of a spill, into or on any land or water, of acutely hazardous waste

Handler Activities Summary:  
 U.S. importer of hazardous waste: No

MAP FINDINGS

Map ID  
 Direction  
 Distance  
 Distance (ft.)Site

EDR ID Number  
 EPA ID Number

Database(s)

**O K SATELLITE CORP (Continued)**

**1014467475**

Mixed waste (haz. and radioactive): No  
 Recycler of hazardous waste: No  
 Transporter of hazardous waste: No  
 Treater, storer or disposer of HW: No  
 Underground injection activity: No  
 On-site burner exemption: No  
 Furnace exemption: No  
 Used oil fuel burner: No  
 Used oil processor: No  
 User oil refiner: No  
 Used oil fuel marketer to burner: No  
 Used oil Specification marketer: No  
 Used oil transfer facility: No  
 Used oil transporter: No

Violation Status: No violations found

22

**DCPS-CORAL TERRACE ELEMENTARY  
 6801 SW 24 ST  
 MIAMI DADE (County), FL**

**Miami-Dade Co. HWS  
 Miami-Dade Co. SPILL**

**S103245251  
 N/A**

Miami-Dade Co. HWS:

Region: DADE  
 Permit Section: UT  
 File Number: 9229  
 Property Tax Folio #: 3040110000020  
 Phase Type: S  
 Facility ID: 3304  
 Task Name: DCPS-CORAL TERRACE ELEMENTARY  
 Phase: 6  
 DEP Number: 8943215  
 State Class: ATRP  
 Eligibility: APPROVED  
 State Rank: 9  
 Phase Description: NATURAL ATTENUATION MONITORING PLAN APPROVED  
 Phase Type Description: SITES THAT HAVE STOPPED WORK AS A RESULT OF CHAPTER 376.3  
 COI Name: Not reported  
 COI Travel Time: Not reported  
 X Coordinate: 884624.2  
 Y Coordinate: 514997.7

Miami-Dade Co. SPILL:

Region: DADE  
 Persec: UT  
 File Number: 9229  
 Facility ID: 003304  
 Class: Facility that was found eligible for cleanup money under The Abandoned Tank Restoration Program  
 Category: Facilities which are approved for reimbursement and can not switch to state cleanup  
 Eligibility: APPROVED  
 Eligibility Date: 1/8/1993  
 Rank: 9  
 Permit Status: O  
 Completion Date: 8/27/1996  
 End Date: 9/6/1993

MAP FINDINGS

Map ID			EDR ID Number
Direction			
Distance			
Distance (ft.)Site		Database(s)	EPA ID Number

---

<b>22</b>	<b>CORAL PLAZA CORP., INC. 7000 SW 23RD STREET MIAMI, FL</b>	<b>UIC</b>	<b>S110329476 N/A</b>
-----------	--	------------	---------------------------

UIC:

Facility Id:	61044
Facility Type:	5
Facility Status:	ACTIVE
Well Name:	1
Responsible Authority:	SAME AS ABOVE
Responsible Authority Address:	6237 W. FLAGLER AVE.
Injection Well Subtype:	5P
Injection Well EPA FLS Number:	FLS501301832
Injection Well Latitude:	25:44:56.1313
Injection Well Longitude:	80:18:29.6103
Injection Well Casing Depth:	85
Injection Interval Begin:	85
Injection Interval End:	85
Date Injection Well Construction Completed:	08/24/1984
Date Injection Well Operation Began:	08/24/1984
Date Injection Well Plugged:	Not reported
MIT Date:	Not reported
District:	SED
Well Status:	ACTIVE

<b>22</b>	<b>2290 SW 69TH AVE MIAMI, FL 33155</b>	<b>EDR US Hist Auto Stat</b>	<b>1015342953 N/A</b>
-----------	---	------------------------------	---------------------------

EDR Historical Auto Stations:

Name:	C & R GENERAL REPAIR INC
Year:	2005
Address:	2290 SW 69TH AVE

<b>23</b>	<b>OCEAN AUTO SALES OF MIAMI, INC.\\DBA OCEAN AUTO SAL 6700 SW 24 ST MIAMI, FL 33155</b>	<b>UST Miami-Dade IW ENF</b>	<b>U003703299 N/A</b>
-----------	--	--------------------------------------	---------------------------

Miami-Dade Co. Tanks:

Facility ID:	0002239
Facility Code:	Not reported
File Number:	4918
Shell Name:	Not reported
Permitted:	NO

Miami-Dade Co. IW5:

Region:	DADE
Facility ID:	IW5-0005302
Permitted:	YES
Permit Status:	Permit Issued
File Number:	4918
Shell Name:	AATO

Miami-Dade Co. ENF:

Region:	DADE
Folio Num:	3040140120090
Enforcement Officer:	SERVIG



MAP FINDINGS

Map ID  
 Direction  
 Distance  
 Distance (ft.)Site

EDR ID Number  
 EPA ID Number

Database(s)

**OCEAN AUTO SALES OF MIAMI, INC.\DBA OCEAN AUTO SAL (Continued)**

**U003703299**

Facility Type: Site Assessment for Industrial Waste (1-4)  
 Facility Status: C  
 Status Date: 10/02/1998  
 Case Level: A

Region: DADE  
 Folio Num: 3040140120090  
 Enforcement Officer: SERVIC  
 Facility Type: Underground Tanks  
 Facility Status: C  
 Status Date: 01/18/1991  
 Case Level: A

Region: DADE  
 Folio Num: 3040140120090  
 Enforcement Officer: Not reported  
 Facility Type: Not reported  
 Facility Status: C  
 Status Date: 11/03/2011  
 Case Level: SECS

Region: DADE  
 Folio Num: 3040140120090  
 Enforcement Officer: DUROCS  
 Facility Type: Industrial Waste[5]  
 Facility Status: C  
 Status Date: 06/28/2006  
 Case Level: A

23

**CORAL WAY PARRA INC  
 6700 SW 24TH ST  
 MIAMI, FL 33155**

**LUST U004147137  
 UST N/A**

LUST:  
 Region: STATE  
 Facility Id: 9808028  
 Facility Status: CLOSED  
 Facility Type: J - Collection Station  
 Facility Phone: (305)666-6714  
 Facility Cleanup Rank: Not reported  
 District: Southeast District  
 Lat/Long (dms): 25 44 51.75 / 80 18 13.75  
 Section: Not reported  
 Township: Not reported  
 Range: Not reported  
 Feature: Not reported  
 Method: Not reported  
 Datum: Not reported  
 Score: Not reported  
 Score Effective Date: Not reported  
 Score When Ranked: Not reported  
 Operator: HECTOR PARRA  
 Name Update: Not reported  
 Address Update: 04/06/2006  
 Discharge Cleanup Summary:  
 Discharge Date: 03/09/2004  
 PCT Discharge Combined: Not reported

MAP FINDINGS

Map ID  
 Direction  
 Distance  
 Distance (ft.)Site

EDR ID Number  
 EPA ID Number

Database(s)

**CORAL WAY PARRA INC (Continued)**

**U004147137**

Cleanup Required:	R - CLEANUP REQUIRED
Discharge Cleanup Status:	NFA - NFA COMPLETE
Disch Cleanup Status Date:	06/28/2006
Cleanup Work Status:	COMPLETED
Information Source:	Z - OTHER
Other Source Description:	INSP OF SEPTIC TANK.
Eligibility Indicator:	I - INELIGIBLE
Site Manager:	REZOLA_SX
Site Mgr End Date:	06/28/2006
Tank Office:	PCLP13 - DADE ENVIRONMENTAL RESOURCE MGMT POLLUTION CONTROL
<b>Contaminated Media:</b>	
Discharge Date:	03/09/2004
Pct Discharge Combined With:	Not reported
Cleanup Required:	R - CLEANUP REQUIRED
Discharge Cleanup Status:	NFA - NFA COMPLETE
Disch Cleanup Status Date:	06/28/2006
Cleanup Work Status:	COMPLETED
Information Source:	Z - OTHER
Other Source Description:	INSP OF SEPTIC TANK.
Elig Indicator:	I - INELIGIBLE
Site Manager:	REZOLA_SX
Site Mgr End Date:	06/28/2006
Tank Office:	PCLP13 - DADE ENVIRONMENTAL RE
Contaminated Drinking Wells:	Not reported
Contaminated Monitoring Well:	Not reported
Contaminated Soil:	Not reported
Contaminated Surface Water:	Not reported
Contaminated Ground Water:	Yes
Pollutant:	Y - UNKNOWN/NOT REPORTED
Pollutant Other Description:	Not reported
Gallons Discharged:	Not reported
<b>Task Information:</b>	
District:	SED
Facility ID:	9808028
Facility Status:	CLOSED
Facility Type:	J - Collection Station -
County:	MIAMI-DADE
County ID:	13
Cleanup Eligibility Status:	I
Source Effective Date:	06-28-2006
Discharge Date:	03-09-2004
Cleanup Required:	R - CLEANUP REQUIRED
Discharge Cleanup Status:	NFA - NFA COMPLETE
Disch Cleanup Status Date:	06-28-2006
SRC Action Type:	NFA - NO FURTHER ACTION
SRC Submit Date:	06-15-2006
SRC Review Date:	06-28-2006
SRC Completion Status:	A - APPROVED
SRC Issue Date:	07-24-2006
SRC Comment:	Not reported
Cleanup Work Status:	COMPLETED
Site Mgr:	REZOLA_SX
Site Mgr End Date:	06-28-2006
Tank Office:	PCLP13 - Dade County
SR Task ID:	Not reported
SR Cleanup Responsible:	-

MAP FINDINGS

Map ID  
 Direction  
 Distance  
 Distance (ft.)Site

EDR ID Number  
 EPA ID Number

Database(s)

**CORAL WAY PARRA INC (Continued)**

**U004147137**

SR Funding Eligibility Type: -  
 SR Actual Cost: Not reported  
 SR Completion Date: Not reported  
 SR Payment Date: Not reported  
 SR Oral Date: Not reported  
 SR Written Date: Not reported  
 SR Soil Removal: Not reported  
 SR Free Product Removal: Not reported  
 SR Soil Tonnage Removed: Not reported  
 SR Soil Treatment: Not reported  
 SR Other Treatment: Not reported  
 SR Alternate Proc Received Date: Not reported  
 SR Alternate Procedure Status: Not reported  
 SR Alternate Procedure Status Date: Not reported  
 SR Alternate Procedure Comments: Not reported  
 SA Task ID: 79156  
 SA Cleanup Responsible: -  
 SA Funding Eligibility Type: -  
 SA Actual Cost: Not reported  
 SA Completion Date: Not reported  
 SA Payment Date: Not reported  
 RAP Task ID: Not reported  
 RAP Cleanup Responsible ID: -  
 RAP Funding Eligibility Type: -  
 RAP Actual Cost: Not reported  
 RAP Completion Date: Not reported  
 RAP Payment Date: Not reported  
 RAP Last Order Approved: Not reported  
 RA Task ID: 79233  
 RA Cleanup Responsible: -  
 RA Funding Eligibility Type: -  
 RA Years to Complete: 0  
 RA Actual Cost: Not reported

Click here for Florida Oculus:

UST:

Facility Id: 9808028  
 Facility Status: CLOSED  
 Type Description: Collection Station  
 Facility Phone: (305) 666-6714  
 Region: STATE  
 Positioning Method: Not reported  
 Lat/Long (dms): Not reported

Owner:

Owner Id: 59656  
 Owner Name: CORAL WAY PARRA INC  
 Owner Address: 6700 SW 24TH ST  
 Owner Address 2: ATTN: HECTOR PARRA  
 Owner City,St,Zip: MIAMI, FL 33155  
 Owner Contact: HECTOR PARRA  
 Owner Phone: (305) 667-2979

MAP FINDINGS

Map ID  
 Direction  
 Distance  
 Distance (ft.)Site

EDR ID Number

Database(s) EPA ID Number

**23 MAYERS PURE OIL SERVICE STATION EDR US Hist Auto Stat 1009055838**  
**6700 SW CORAL WAY N/A**  
**MIAMI, FL**

EDR Historical Auto Stations:

Name: MAYERS PURE OIL SERVICE STATION  
 Year: 1954  
 Type: GASOLINE STATIONS

Name: MAYERS PURE OIL SERVICE STATION  
 Year: 1954  
 Type: GASOLINE STATIONS

Name: PARRA SARRIA AUTO  
 Year: 1999  
 Address: 6700 CORAL WAY

Name: PARRA SARRIA AUTO  
 Year: 2000  
 Address: 6700 CORAL WAY

Name: PARRA SARRIA AUTO  
 Year: 2001  
 Address: 6700 CORAL WAY

Name: PARRA SARRIA AUTO  
 Year: 2002  
 Address: 6700 CORAL WAY

Name: PARRA SARRIA AUTO  
 Year: 2003  
 Address: 6700 CORAL WAY

**23 YOUMANS SHELL SERVICE STATION EDR US Hist Auto Stat 1009055320**  
**6690 SW CORAL WAY N/A**  
**MIAMI, FL**

EDR Historical Auto Stations:

Name: YOUMANS SHELL SERVICE STATION  
 Year: 1954  
 Type: GASOLINE STATIONS

Name: YOUMANS SHELL SERVICE STATION  
 Year: 1954  
 Type: GASOLINE STATIONS

**23 PENINSULA MEDICAL CENTER, INC. Miami-Dade IW S104290359**  
**6741 SW 24 ST BAY 38-40 N/A**  
**MIAMI, FL 33155**

Miami-Dade Co. IW5:

Region: DADE  
 Facility ID: IW5-0010074  
 Permitted: YES  
 Permit Status: Facility no longer needs a permit or facility closed  
 File Number: 14655  
 Shell Name: LPSO

MAP FINDINGS

Map ID  
 Direction  
 Distance  
 Distance (ft.)Site  
 Database(s)  
 EDR ID Number  
 EPA ID Number

23      **R.L. PRINTING SERVICES**      **Miami-Dade IW**      **S104291295**  
**6741 SW 24 ST BAY 55**      **N/A**  
**MIAMI, FL 33155**

Miami-Dade Co. IW5:  
 Region:            DADE  
 Facility ID:        IW5-0012354  
 Permitted:        YES  
 Permit Status:    Facility no longer needs a permit or facility closed  
 File Number:      16758  
 Shell Name:        DBSO

23      **RL PRINTING SERVICE**      **Miami-Dade IW**      **S104291107**  
**6741 SW 24 ST BAY 42**      **N/A**  
**MIAMI, FL 33155**

Miami-Dade Co. IW5:  
 Region:            DADE  
 Facility ID:        IW5-0011887  
 Permitted:        YES  
 Permit Status:    Facility no longer needs a permit or facility closed  
 File Number:      16106  
 Shell Name:        DBSO

23      **ALICIA CHILITO, MD, P.A.**      **Miami-Dade IW**      **S108794927**  
**6741 SW 24 ST STE 44-45**      **N/A**  
**MIAMI, FL 33155**

Miami-Dade Co. IW5:  
 Region:            DADE  
 Facility ID:        IW5-0018172  
 Permitted:        YES  
 Permit Status:    Permit Issued  
 File Number:      23744  
 Shell Name:        LPSO

23      **6741 CORAL WAY**      **EDR US Hist Cleaners**      **1015086558**  
**MIAMI, FL 33155**      **N/A**

EDR Historical Cleaners:  
 Name:              FANFOR DRY CLEANING SERVICE INC  
 Year:                2001  
 Address:            6741 CORAL WAY

23      **FIRST DIAGNOSTIC SERVICES, INC.**      **Miami-Dade IW**      **S104291415**  
**6741 SW 24 ST SUITE 45**      **N/A**  
**MIAMI, FL 33155**

Miami-Dade Co. IW5:  
 Region:            DADE  
 Facility ID:        IW5-0012499  
 Permitted:        YES  
 Permit Status:    Facility no longer needs a permit or facility closed  
 File Number:      16904

MAP FINDINGS

Map ID  
 Direction  
 Distance  
 Distance (ft.)Site

EDR ID Number  
 EPA ID Number

Database(s)

**FIRST DIAGNOSTIC SERVICES, INC. (Continued)**

**S104291415**

Shell Name: LPSO

23

**BP OIL CO #02026  
 6701 CORAL WAY  
 MIAMI, FL 33155**

**RCRA NonGen / NLR  
 FINDS**

**1000703052  
 FLD984221010**

RCRA NonGen / NLR:

Date form received by agency: 03/15/2010  
 Facility name: BP OIL CO #02026  
 Facility address: 6701 CORAL WAY  
 MIAMI, FL 331551701  
 EPA ID: FLD984221010  
 Mailing address: PO BOX 21588  
 FORT LAUDERDALE, FL 33335-1588  
 Contact: GREG MURPHY  
 Contact address: PO BOX 21588  
 FORT LAUDERDALE, FL 33335-1588  
 Contact country: US  
 Contact telephone: 3054682430  
 Contact email: Not reported  
 EPA Region: 04  
 Classification: Non-Generator  
 Description: Handler: Non-Generators do not presently generate hazardous waste

Owner/Operator Summary:

Owner/operator name: GREG MURPHY  
 Owner/operator address: PO BOX 21588  
 FORT LAUDERDALE, FL 33335  
 Owner/operator country: US  
 Owner/operator telephone: Not reported  
 Legal status: Private  
 Owner/Operator Type: Owner  
 Owner/Op start date: 10/18/1996  
 Owner/Op end date: Not reported

Owner/operator name: BP OIL CO #02026  
 Owner/operator address: PO BOX 21588  
 FORT LAUDERDALE, FL 33335  
 Owner/operator country: US  
 Owner/operator telephone: Not reported  
 Legal status: Private  
 Owner/Operator Type: Operator  
 Owner/Op start date: 11/15/1991  
 Owner/Op end date: 03/15/2010

Owner/operator name: MURPHY GREG  
 Owner/operator address: PO BOX 21588  
 FORT LAUDERDALE, FL 33335  
 Owner/operator country: US  
 Owner/operator telephone: Not reported  
 Legal status: Private  
 Owner/Operator Type: Owner  
 Owner/Op start date: 10/18/1996  
 Owner/Op end date: Not reported

Handler Activities Summary:

U.S. importer of hazardous waste: No

MAP FINDINGS

Map ID  
 Direction  
 Distance  
 Distance (ft.)Site

EDR ID Number  
 EPA ID Number

Database(s)

**BP OIL CO #02026 (Continued)**

**1000703052**

Mixed waste (haz. and radioactive): No  
 Recycler of hazardous waste: No  
 Transporter of hazardous waste: No  
 Treater, storer or disposer of HW: No  
 Underground injection activity: No  
 On-site burner exemption: No  
 Furnace exemption: No  
 Used oil fuel burner: No  
 Used oil processor: No  
 User oil refiner: No  
 Used oil fuel marketer to burner: No  
 Used oil Specification marketer: No  
 Used oil transfer facility: No  
 Used oil transporter: No

**Hazardous Waste Summary:**

Waste code: D001  
 Waste name: IGNITABLE HAZARDOUS WASTES ARE THOSE WASTES WHICH HAVE A FLASHPOINT OF LESS THAN 140 DEGREES FAHRENHEIT AS DETERMINED BY A PENSKEY-MARTENS CLOSED CUP FLASH POINT TESTER. ANOTHER METHOD OF DETERMINING THE FLASH POINT OF A WASTE IS TO REVIEW THE MATERIAL SAFETY DATA SHEET, WHICH CAN BE OBTAINED FROM THE MANUFACTURER OR DISTRIBUTOR OF THE MATERIAL. LACQUER THINNER IS AN EXAMPLE OF A COMMONLY USED SOLVENT WHICH WOULD BE CONSIDERED AS IGNITABLE HAZARDOUS WASTE.

Waste code: D018  
 Waste name: BENZENE

Violation Status: No violations found

**FINDS:**

Registry ID: 110007455583

**Environmental Interest/Information System**

RCRAInfo is a national information system that supports the Resource Conservation and Recovery Act (RCRA) program through the tracking of events and activities related to facilities that generate, transport, and treat, store, or dispose of hazardous waste. RCRAInfo allows RCRA program staff to track the notification, permit, compliance, and corrective action activities required under RCRA.

Florida Environmental System Today Application (FIESTA) Data Maintenance (FDM) system maintains entity, environmental interest and affiliation data for the State of Florida.

23

**BP #153  
 6701 CORAL WAY  
 MIAMI, FL 33155**

**UST U004195442  
 N/A**

**UST:**

Facility Id: 9063962  
 Facility Status: OPEN  
 Type Description: Retail Station  
 Facility Phone: (305) 261-0880  
 Region: STATE  
 Positioning Method: DMAP

MAP FINDINGS

Map ID  
 Direction  
 Distance  
 Distance (ft.)Site

EDR ID Number  
 EPA ID Number

Database(s)

**BP #153 (Continued)**

**U004195442**

Lat/Long (dms): 25 44 53 / 80 18 14

Owner:  
 Owner Id: 65336  
 Owner Name: SUNSHINE DADE INVESTMENTS  
 Owner Address: 1650 NW 87TH AVE  
 Owner Address 2: Not reported  
 Owner City,St,Zip: DORAL, FL 33172  
 Owner Contact: LUIS LAGO  
 Owner Phone: (305) 477-5800

Tank Info:  
 Tank Id: 1  
 Status: In service  
 Status Date: 01-SEP-2011  
 Install Date: 01-OCT-1989  
 Substance: Unleaded gas  
 Content Description: Unleaded Gas  
 Gallons: 8000  
 Vessel Indicator: TANK  
 Tank Location: UNDERGROUND  
 DEP Contractor: No

Construction:  
 Tank Id: 1  
 Construction Category: Overfill/Spill  
 Construction Description: Tight fill

Tank Id: 1  
 Construction Category: Secondary Containment  
 Construction Description: Double wall - tank jacket

Tank Id: 1  
 Construction Category: Primary Construction  
 Construction Description: Fiberglass

Tank Id: 1  
 Construction Category: Overfill/Spill  
 Construction Description: Spill containment bucket

Monitoring:  
 Tank ID: 1  
 Monitoring Description: Monitor dbl wall tank space

Tank ID: 1  
 Monitoring Description: Mechanical line leak detector

Tank ID: 1  
 Monitoring Description: Automatic tank gauging - USTs

Tank ID: 1  
 Monitoring Description: Electronic monitor pipe sumps

Tank ID: 1  
 Monitoring Description: Visual inspect dispenser liners



MAP FINDINGS

Map ID  
 Direction  
 Distance  
 Distance (ft.)Site

EDR ID Number

Database(s) EPA ID Number

**BP #153 (Continued)**

**U004195442**

Piping:

Tank ID: 1  
 Piping Category: Miscellaneous Attributes  
 Piping Description: Dispenser liners

Tank ID: 1  
 Piping Category: Primary Construction  
 Piping Description: Fiberglass

Tank ID: 1  
 Piping Category: Secondary Containment  
 Piping Description: Double wall

Tank ID: 1  
 Piping Category: Miscellaneous Attributes  
 Piping Description: Pressurized piping system

Tank Id: 2  
 Status: In service  
 Status Date: 01-SEP-2011  
 Install Date: 01-OCT-1989  
 Substance: Unleaded gas  
 Content Description: Unleaded Gas  
 Gallons: 8000  
 Vessel Indicator: TANK  
 Tank Location: UNDERGROUND  
 DEP Contractor: No

Construction:

Tank Id: 2  
 Construction Category: Overfill/Spill  
 Construction Description: Tight fill

Tank Id: 2  
 Construction Category: Secondary Containment  
 Construction Description: Double wall - tank jacket

Tank Id: 2  
 Construction Category: Primary Construction  
 Construction Description: Fiberglass

Tank Id: 2  
 Construction Category: Overfill/Spill  
 Construction Description: Spill containment bucket

Monitoring:

Tank ID: 2  
 Monitoring Description: Monitor dbl wall tank space

Tank ID: 2  
 Monitoring Description: Mechanical line leak detector

Tank ID: 2  
 Monitoring Description: Automatic tank gauging - USTs

Tank ID: 2

MAP FINDINGS

Map ID  
 Direction  
 Distance  
 Distance (ft.)Site

EDR ID Number

Database(s) EPA ID Number

**BP #153 (Continued)**

**U004195442**

Monitoring Description: Electronic monitor pipe sumps

Tank ID: 2  
 Monitoring Description: Visual inspect dispenser liners

Piping:  
 Tank ID: 2  
 Piping Category: Primary Construction  
 Piping Description: Fiberglass

Tank ID: 2  
 Piping Category: Miscellaneous Attributes  
 Piping Description: Pressurized piping system

Tank ID: 2  
 Piping Category: Miscellaneous Attributes  
 Piping Description: Dispenser liners

Tank ID: 2  
 Piping Category: Secondary Containment  
 Piping Description: Double wall

Tank Id: 3  
 Status: In service  
 Status Date: 01-SEP-2011  
 Install Date: 01-OCT-1989  
 Substance: Unleaded gas  
 Content Description: Unleaded Gas  
 Gallons: 10000  
 Vessel Indicator: TANK  
 Tank Location: UNDERGROUND  
 DEP Contractor: No

Construction:  
 Tank Id: 3  
 Construction Category: Overfill/Spill  
 Construction Description: Tight fill

Tank Id: 3  
 Construction Category: Secondary Containment  
 Construction Description: Double wall - tank jacket

Tank Id: 3  
 Construction Category: Primary Construction  
 Construction Description: Fiberglass

Tank Id: 3  
 Construction Category: Overfill/Spill  
 Construction Description: Spill containment bucket

Monitoring:  
 Tank ID: 3  
 Monitoring Description: Monitor dbl wall tank space

Tank ID: 3  
 Monitoring Description: Mechanical line leak detector

MAP FINDINGS

Map ID  
 Direction  
 Distance  
 Distance (ft.)Site

EDR ID Number

Database(s) EPA ID Number

**BP #153 (Continued)**

**U004195442**

Tank ID:	3
Monitoring Description:	Automatic tank gauging - USTs
Tank ID:	3
Monitoring Description:	Electronic monitor pipe sumps
Tank ID:	3
Monitoring Description:	Visual inspect dispenser liners
Tank ID:	3
Monitoring Description:	Electronic line leak detector
Piping:	
Tank ID:	3
Piping Category:	Miscellaneous Attributes
Piping Description:	Pressurized piping system
Tank ID:	3
Piping Category:	Primary Construction
Piping Description:	Fiberglass
Tank ID:	3
Piping Category:	Miscellaneous Attributes
Piping Description:	Dispenser liners
Tank ID:	3
Piping Category:	Secondary Containment
Piping Description:	Double wall

Click here for Florida Oculus:

23

**NAB CITGO**  
**6701 SW 24 ST**  
**MIAMI, FL 33155**

**UST**  
**Miami-Dade Co. SPILL**  
**Miami-Dade IW**

**U001348330**  
**N/A**

Miami-Dade Co. Tanks:

Facility ID:	0000247
Facility Code:	Aboveground tanks only
File Number:	7032
Shell Name:	UT02
Permitted:	YES

Miami-Dade Co. SPILL:

Region:	DADE
Persec:	UT
File Number:	7032
Facility ID:	000247
Class:	Not reported
Category:	Not reported
Eligibility:	Not reported
Eligibility Date:	Not reported
Rank:	Not reported
Permit Status:	O
Completion Date:	Not reported
End Date:	Not reported

MAP FINDINGS

Map ID  
 Direction  
 Distance  
 Distance (ft.)Site

EDR ID Number  
 EPA ID Number

Database(s)

**NAB CITGO (Continued)**

**U001348330**

Miami-Dade Co. IW5:

Region: DADE  
 Facility ID: IW5-0001184  
 Permitted: YES  
 Permit Status: Facility no longer needs a permit or facility closed  
 File Number: 7032  
 Shell Name: AATO

23

**SUNSHINE #153  
 6701 CORAL WAY  
 MIAMI, FL 33155**

**LUST U003743201  
 UST N/A  
 ENF  
 DWM CONTAM**

LUST:

Region: STATE  
 Facility Id: 9063962  
 Facility Status: OPEN  
 Facility Type: A - Retail Station  
 Facility Phone: (305)261-0880  
 Facility Cleanup Rank: 8533  
 District: Southeast District  
 Lat/Long (dms): 25 44 53.9831999 / 80 18 14.6930999  
 Section: Not reported  
 Township: Not reported  
 Range: Not reported  
 Feature: Not reported  
 Method: DMAP  
 Datum: 0  
 Score: 10  
 Score Effective Date: 02/11/2000  
 Score When Ranked: 10  
 Operator: ARTURO BOUCUGNANI  
 Name Update: 10/12/2011  
 Address Update: 10/30/2000

Petroleum Cleanup PCT Facility Score:

Facility Cleanup Status: APPL - APPLICATION  
 Contact: LUIS LAGO  
 Contact Company: SUNSHINE DADE INVESTMENTS  
 Contact Address: 1650 NW 87TH AVE  
 Contact City/State/Zip: DORAL, FL 33172  
 Phone: (305)477-5800  
 Bad Address Ind: Not reported  
 State: FL  
 Zip: 33155  
 Score: 10  
 Score Effective Date: 2000-02-11 00:00:00  
 Related Party ID: 65336  
 Primary RP Role: ACCOUNT OWNER  
 RP Begin Date: 10/12/2011  
 RP Zip: Not reported  
 RP Extension: Not reported

Discharge Cleanup Summary:

Discharge Date: 09/11/1989  
 PCT Discharge Combined: Not reported  
 Cleanup Required: R - CLEANUP REQUIRED

MAP FINDINGS

Map ID  
 Direction  
 Distance  
 Distance (ft.)Site

EDR ID Number  
 EPA ID Number

Database(s)

**SUNSHINE #153 (Continued)**

**U003743201**

Discharge Cleanup Status:	NFA - NFA COMPLETE
Disch Cleanup Status Date:	06/30/1993
Cleanup Work Status:	COMPLETED
Information Source:	-
Other Source Description:	Not reported
Eligibility Indicator:	I - INELIGIBLE
Site Manager:	SLAPP_K
Site Mgr End Date:	11/12/2002
Tank Office:	PCLP13 - DADE ENVIRONMENTAL RESOURCE MGMT POLLUTION CONTROL
Discharge Date:	12/09/1998
PCT Discharge Combined:	Not reported
Cleanup Required:	R - CLEANUP REQUIRED
Discharge Cleanup Status:	ENTD - ELIGIBLE - NO TASK LEVEL DATA
Disch Cleanup Status Date:	01/06/2000
Cleanup Work Status:	INACTIVE
Information Source:	D - DISCHARGE NOTIFICATION
Other Source Description:	Not reported
Eligibility Indicator:	E - ELIGIBLE
Site Manager:	Not reported
Site Mgr End Date:	Not reported
Tank Office:	-
<b>Petroleum Cleanup Program Eligibility:</b>	
Facility ID:	9063962
Discharge Date:	09-Dec-1998
Pct Discharge Combined With:	Not reported
Cleanup Required:	R - CLEANUP REQUIRED
Discharge Cleanup Status:	ENTD - ELIGIBLE - NO TASK LEVEL DATA
Disch Cleanup Status Date:	01/06/2000
Cleanup Work Status:	INACTIVE
Information Source:	D - DISCHARGE NOTIFICATION
Other Source Description:	Not reported
Application Received Date:	12/21/1998
Cleanup Program:	P - PETROLEUM LIABILITY AND RESTORATION INSURANCE PROGRAM
Eligibility Status:	1/5/2000
Elig Status Date:	1/5/2000
Letter Of Intent Date:	Not reported
Redetermined:	No
Inspection Date:	12/29/1998
Site Manager:	Not reported
Site Mgr End Date:	Not reported
Tank Office:	-
Deductible Amount:	10000
Deductible Paid To Date:	0
Co-Pay Amount:	Not reported
Co-Pay Paid To Date:	0
Cap Amount:	300000
<b>Task Information:</b>	
District:	SED
Facility ID:	9063962
Facility Status:	OPEN
Facility Type:	A - Retail Station -
County:	MIAMI-DADE
County ID:	13
Cleanup Eligibility Status:	I
Source Effective Date:	06-30-1993
Discharge Date:	09-11-1989

MAP FINDINGS

Map ID  
 Direction  
 Distance  
 Distance (ft.)Site

EDR ID Number  
 EPA ID Number

Database(s)

**SUNSHINE #153 (Continued)**

**U003743201**

Cleanup Required: R - CLEANUP REQUIRED  
 Discharge Cleanup Status: NFA - NFA COMPLETE  
 Disch Cleanup Status Date: 06-30-1993  
 SRC Action Type: NFA - NO FURTHER ACTION  
 SRC Submit Date: 04-28-1993  
 SRC Review Date: 06-30-1993  
 SRC Completion Status: A - APPROVED  
 SRC Issue Date: 08-26-1993  
 SRC Comment: Not reported  
 Cleanup Work Status: COMPLETED  
 Site Mgr: SLAPP\_K  
 Site Mgr End Date: 11-12-2002  
 Tank Office: PCLP13 - Dade County  
 SR Task ID: Not reported  
 SR Cleanup Responsible: -  
 SR Funding Eligibility Type: -  
 SR Actual Cost: Not reported  
 SR Completion Date: Not reported  
 SR Payment Date: Not reported  
 SR Oral Date: Not reported  
 SR Written Date: Not reported  
 SR Soil Removal: Not reported  
 SR Free Product Removal: Not reported  
 SR Soil Tonnage Removed: Not reported  
 SR Soil Treatment: Not reported  
 SR Other Treatment: Not reported  
 SR Alternate Proc Received Date: Not reported  
 SR Alternate Procedure Status: Not reported  
 SR Alternate Procedure Status Date: Not reported  
 SR Alternate Procedure Comments: Not reported  
 SA Task ID: 29060  
 SA Cleanup Responsible: -  
 SA Funding Eligibility Type: -  
 SA Actual Cost: Not reported  
 SA Completion Date: 06-30-1993  
 SA Payment Date: Not reported  
 RAP Task ID: Not reported  
 RAP Cleanup Responsible ID: -  
 RAP Funding Eligibility Type: -  
 RAP Actual Cost: Not reported  
 RAP Completion Date: Not reported  
 RAP Payment Date: Not reported  
 RAP Last Order Approved: Not reported  
 RA Task ID: 29061  
 RA Cleanup Responsible: -  
 RA Funding Eligibility Type: -  
 RA Years to Complete: 0  
 RA Actual Cost: Not reported  
 District: SED  
 Facility ID: 9063962  
 Facility Status: OPEN  
 Facility Type: A - Retail Station -  
 County: MIAMI-DADE  
 County ID: 13  
 Cleanup Eligibility Status: E  
 Source Effective Date: Not reported  
 Discharge Date: 12-09-1998

MAP FINDINGS

Map ID  
 Direction  
 Distance  
 Distance (ft.)Site

EDR ID Number  
 EPA ID Number

Database(s)

**SUNSHINE #153 (Continued)**

**U003743201**

Cleanup Required:	R - CLEANUP REQUIRED
Discharge Cleanup Status:	ENTD - ELIGIBLE - NO TASK LEVEL DATA
Disch Cleanup Status Date:	01-06-2000
SRC Action Type:	-
SRC Submit Date:	Not reported
SRC Review Date:	Not reported
SRC Completion Status:	-
SRC Issue Date:	Not reported
SRC Comment:	Not reported
Cleanup Work Status:	INACTIVE
Site Mgr:	Not reported
Site Mgr End Date:	Not reported
Tank Office:	-
SR Task ID:	Not reported
SR Cleanup Responsible:	-
SR Funding Eligibility Type:	-
SR Actual Cost:	Not reported
SR Completion Date:	Not reported
SR Payment Date:	Not reported
SR Oral Date:	Not reported
SR Written Date:	Not reported
SR Soil Removal:	Not reported
SR Free Product Removal:	Not reported
SR Soil Tonnage Removed:	Not reported
SR Soil Treatment:	Not reported
SR Other Treatment:	Not reported
SR Alternate Proc Received Date:	Not reported
SR Alternate Procedure Status:	Not reported
SR Alternate Procedure Status Date:	Not reported
SR Alternate Procedure Comments:	Not reported
SA Task ID:	Not reported
SA Cleanup Responsible:	-
SA Funding Eligibility Type:	-
SA Actual Cost:	Not reported
SA Completion Date:	Not reported
SA Payment Date:	Not reported
RAP Task ID:	Not reported
RAP Cleanup Responsible ID:	-
RAP Funding Eligibility Type:	-
RAP Actual Cost:	Not reported
RAP Completion Date:	Not reported
RAP Payment Date:	Not reported
RAP Last Order Approved:	Not reported
RA Task ID:	Not reported
RA Cleanup Responsible:	-
RA Funding Eligibility Type:	-
RA Years to Complete:	Not reported
RA Actual Cost:	Not reported

Click here for Florida Oculus:

UST:

Facility Id:	8505257
Facility Status:	CLOSED
Type Description:	Retail Station
Facility Phone:	(305) 477-5800
Region:	STATE

MAP FINDINGS

Map ID  
 Direction  
 Distance  
 Distance (ft.)Site

EDR ID Number

Database(s) EPA ID Number

**SUNSHINE #153 (Continued)**

**U003743201**

Positioning Method: DMAP  
 Lat/Long (dms): 25 45 0 / 80 18 15  
 Owner:  
 Owner Id: 21275  
 Owner Name: SUNSHINE GASOLINE DIST INC  
 Owner Address: 1650 NW 87TH AVE  
 Owner Address 2: ATTN: MAXIMO ALVAREZ  
 Owner City,St,Zip: MIAMI, FL 33172  
 Owner Contact: MAXIMO ALVAREZ  
 Owner Phone: (305) 477-5800

Tank Info:  
 Tank Id: 1  
 Status: Removed  
 Status Date: Not reported  
 Install Date: 01-SEP-1968  
 Substance: Unleaded gas  
 Content Description: Unleaded Gas  
 Gallons: 4000  
 Vessel Indicator: TANK  
 Tank Location: UNDERGROUND  
 DEP Contractor: No

Tank Id: 2  
 Status: Removed  
 Status Date: Not reported  
 Install Date: 01-FEB-1985  
 Substance: Unleaded gas  
 Content Description: Unleaded Gas  
 Gallons: 8000  
 Vessel Indicator: TANK  
 Tank Location: UNDERGROUND  
 DEP Contractor: No

Tank Id: 3  
 Status: Removed  
 Status Date: Not reported  
 Install Date: Not reported  
 Substance: Unleaded gas  
 Content Description: Unleaded Gas  
 Gallons: 4000  
 Vessel Indicator: TANK  
 Tank Location: UNDERGROUND  
 DEP Contractor: No

Tank Id: 4  
 Status: Removed  
 Status Date: Not reported  
 Install Date: Not reported  
 Substance: Leaded gas  
 Content Description: Leaded Gas  
 Gallons: 4000  
 Vessel Indicator: TANK  
 Tank Location: UNDERGROUND  
 DEP Contractor: No



MAP FINDINGS

Map ID  
 Direction  
 Distance  
 Distance (ft.)Site

EDR ID Number  
 EPA ID Number

Database(s)

**SUNSHINE #153 (Continued)**

**U003743201**

[Click here for Florida Oculus:](#)

Miami-Dade Co. ENF:

Region: DADE  
 Folio Num: 3040110000030  
 Enforcement Officer: CRABTS  
 Facility Type: Mobile Air Source  
 Facility Status: C  
 Status Date: 12/12/2002  
 Case Level: A

Region: DADE  
 Folio Num: 3040110000030  
 Enforcement Officer: CRABTS  
 Facility Type: Mobile Air Source  
 Facility Status: C  
 Status Date: 04/04/2007  
 Case Level: A

Region: DADE  
 Folio Num: 3040110000030  
 Enforcement Officer: CRABTS  
 Facility Type: Mobile Air Source  
 Facility Status: C  
 Status Date: 11/22/2004  
 Case Level: A

Region: DADE  
 Folio Num: 3040110000030  
 Enforcement Officer: CRABTS  
 Facility Type: Mobile Air Source  
 Facility Status: C  
 Status Date: 12/07/2001  
 Case Level: A

DWM CONTAM:

Program Site Id: 9063962  
 Lat DD: 25  
 Lat MM: 44  
 Lat SS: 53.9832  
 Long DD: 80  
 Long MM: 18  
 Long SS: 14.6931  
 Office/ District: PCLP13  
 Program Area: Petroleum  
 Offsite Contamination: U  
 Project Manager: Not reported  
 Priority Score: 10  
 Remediation Status: WAITING  
 Date Known Offsite: Not reported  
 Datum: HARN  
 Method: DPHO  
 Program Eligible: Yes  
 Ineligible: Yes

MAP FINDINGS

Map ID  
 Direction  
 Distance  
 Distance (ft.)Site

EDR ID Number  
 EPA ID Number

Database(s)

23

**6701 CORAL WAY  
 MIAMI, FL 33155**

EDR US Hist Auto Stat

1009055834  
 N/A

EDR Historical Auto Stations:

Name: LUDWAY AMOCO SERVICE STATION  
 Year: 1954  
 Type: GASOLINE STATIONS

Name: LUDWAY AMOCO SERVICE STATION  
 Year: 1954  
 Type: GASOLINE STATIONS

Name: NAB AMOCO  
 Year: 2001  
 Address: 6701 CORAL WAY

Name: NAB AMOCO  
 Year: 2002  
 Address: 6701 CORAL WAY

Name: N A B CITGO  
 Year: 2006  
 Address: 6701 CORAL WAY

Name: AMOCO OIL  
 Year: 2007  
 Address: 6701 CORAL WAY

Name: N A B CITGO  
 Year: 2009  
 Address: 6701 CORAL WAY

Name: NAB CITGO  
 Year: 2010  
 Address: 6701 CORAL WAY

23

**GABLES WEST FAMILY DENTISTRY  
 6735 SW 24 ST BAY 14-16  
 MIAMI, FL 33155**

Miami-Dade IW

S104289490  
 N/A

Miami-Dade Co. IW5:

Region: DADE  
 Facility ID: IW5-0008229  
 Permitted: YES  
 Permit Status: NOV Issued  
 File Number: 12600  
 Shell Name: LPSO

MAP FINDINGS

Map ID  
 Direction  
 Distance  
 Distance (ft.)Site

EDR ID Number  
 EPA ID Number

Database(s)

23

EDR US Hist Auto Stat

1015352611  
 N/A

**2393 LUDLAM RD  
 MIAMI, FL 33155**

EDR Historical Auto Stations:

Name: SHELL STATION AT CORAL WAY AND 67TH AVENUE  
 Year: 1999  
 Address: 2393 LUDLAM RD

Name: SHELL STATION AT CORAL WAY AND 67TH AVENUE  
 Year: 2000  
 Address: 2393 LUDLAM RD

Name: H & C VOLVO REPAIR  
 Year: 2001  
 Address: 2393 LUDLAM RD

Name: H & C VOLVO REPAIR  
 Year: 2002  
 Address: 2393 LUDLAM RD

Name: SHELL STATION AT CORAL WAY  
 Year: 2003  
 Address: 2393 LUDLAM RD

23

**AM CORAL WAY AMOCO  
 6701 SW 24 ST  
 MIAMI DADE (County), FL**

Miami-Dade Co. HWS

S107550339  
 N/A

Miami-Dade Co. HWS:

Region: DADE  
 Permit Section: UT  
 File Number: 7032  
 Property Tax Folio #: 3040110000030  
 Phase Type: Not reported  
 Facility ID: 247  
 Task Name: AM CORAL WAY AMOCO  
 Phase: 1  
 DEP Number: 9063962  
 State Class: FPLRIP  
 Eligibility: APPROVED  
 State Rank: 0  
 Phase Description: PENDING ENVIRONMENTAL ASSESSMENT ACTIVITIES  
 Phase Type Description: Not reported  
 COI Name: Not reported  
 COI Travel Time: Not reported  
 X Coordinate: 885278.9  
 Y Coordinate: 514795.2

MAP FINDINGS

Map ID  
 Direction  
 Distance  
 Distance (ft.)Site

EDR ID Number  
 EPA ID Number

Database(s)

23

EDR US Hist Auto Stat

1015351372  
 N/A

**2370 LUDLAM RD  
 MIAMI, FL 33155**

EDR Historical Auto Stations:

Name: UNIVERSAL SEAT COVERS & AUTO ACCESSORIES  
 Year: 1999  
 Address: 2370 LUDLAM RD

Name: UNIVERSAL SEAT COVERS & AUTO ACCESSORIES  
 Year: 2000  
 Address: 2370 LUDLAM RD

Name: UNIVERSAL SEAT COVERS & AUTO  
 Year: 2002  
 Address: 2370 LUDLAM RD

Name: UNIVERSAL SEAT COVERS & AUTO ACCESSO  
 Year: 2005  
 Address: 2370 LUDLAM RD

Name: UNIVERSAL SEAT COVERS & AUTO ACCESSO  
 Year: 2006  
 Address: 2370 LUDLAM RD

Name: NATIONAL TRIM & AUTO UPHOLSTERY  
 Year: 2007  
 Address: 2370 LUDLAM RD

Name: NATIONAL TRIM & AUTO UPHOLSTERY  
 Year: 2008  
 Address: 2370 LUDLAM RD

Name: UNIVERSAL SEAT COVERS & AUTO  
 Year: 2010  
 Address: 2370 LUDLAM RD

Name: NATIONAL TRIM & AUTO UPHOLSTERY  
 Year: 2011  
 Address: 2370 LUDLAM RD

Name: NATIONAL TRIM & AUTO UPHOLSTERY  
 Year: 2012  
 Address: 2370 LUDLAM RD

23

**MOTIVA ENTERPRISES LLC/SHELL FOOD MART #8584  
 2393 SW 67 AVE  
 MIAMI DADE (County), FL**

Miami-Dade Co. HWS

S107551597  
 N/A

Miami-Dade Co. HWS:

Region: DADE  
 Permit Section: UT  
 File Number: 3569  
 Property Tax Folio #: 1540120320190  
 Phase Type: M  
 Facility ID: 707  
 Task Name: MOTIVA ENTERPRISES LLC/SHELL FOOD MART #8584  
 Phase: 2  
 DEP Number: 8506002  
 State Class: SRFA

MAP FINDINGS

Map ID  
 Direction  
 Distance  
 Distance (ft.)Site

EDR ID Number  
 EPA ID Number

Database(s)

**MOTIVA ENTERPRISES LLC/SHELL FOOD MART #8584 (Continued)**

**S107551597**

Eligibility:	EXECUTED
State Rank:	11
Phase Description:	PENDING REMEDIAL ACTION PLAN
Phase Type Description:	MULTIPLE/COMBINED DISCHARGE
COI Name:	Not reported
COI Travel Time:	Not reported
X Coordinate:	885527.9
Y Coordinate:	514857.2
Region:	DADE
Permit Section:	UT
File Number:	3569
Property Tax Folio #:	1540120320190
Phase Type:	M
Facility ID:	707
Task Name:	MOTIVA ENTERPRISES LLC/SHELL FOOD MART #8584
Phase:	1
DEP Number:	8506002
State Class:	FPLIRP
Eligibility:	PARTIAL
State Rank:	30
Phase Description:	PENDING ENVIRONMENTAL ASSESSMENT ACTIVITIES
Phase Type Description:	MULTIPLE/COMBINED DISCHARGE
COI Name:	Not reported
COI Travel Time:	Not reported
X Coordinate:	885527.9
Y Coordinate:	514857.2
Region:	DADE
Permit Section:	UT
File Number:	3569
Property Tax Folio #:	1540120320190
Phase Type:	M
Facility ID:	707
Task Name:	MOTIVA ENTERPRISES LLC/SHELL FOOD MART #8584
Phase:	1
DEP Number:	8506002
State Class:	FPLIRP
Eligibility:	PARTIAL
State Rank:	30
Phase Description:	PENDING ENVIRONMENTAL ASSESSMENT ACTIVITIES
Phase Type Description:	MULTIPLE/COMBINED DISCHARGE
COI Name:	Not reported
COI Travel Time:	Not reported
X Coordinate:	885527.9
Y Coordinate:	514857.2

23

**SUNSHINE #204  
 2393 SW 67TH AVE  
 MIAMI, FL 33155**

**LUST U003744211  
 UST N/A  
 AST  
 NPDES**

LUST:  
 Region: STATE  
 Facility Id: 8506002  
 Facility Status: CLOSED  
 Facility Type: A - Retail Station  
 Facility Phone: (305)477-5800

MAP FINDINGS

Map ID  
 Direction  
 Distance  
 Distance (ft.)Site

EDR ID Number  
 EPA ID Number

Database(s)

**SUNSHINE #204 (Continued)**

**U003744211**

Facility Cleanup Rank:	4871
District:	Southeast District
Lat/Long (dms):	25 44 53.7650999 / 80 18 10.8491
Section:	Not reported
Township:	Not reported
Range:	Not reported
Feature:	Not reported
Method:	DMAP
Datum:	0
Score:	11
Score Effective Date:	01/16/2008
Score When Ranked:	30
Operator:	MAXIMO ALVAREZ
Name Update:	07/23/2009
Address Update:	07/23/2009
<b>Discharge Cleanup Summary:</b>	
Discharge Date:	02/06/1996
PCT Discharge Combined:	Not reported
Cleanup Required:	R - CLEANUP REQUIRED
Discharge Cleanup Status:	SRCR - SRCR COMPLETE
Disch Cleanup Status Date:	07/19/2013
Cleanup Work Status:	COMPLETED
Information Source:	D - DISCHARGE NOTIFICATION
Other Source Description:	Not reported
Eligibility Indicator:	E - ELIGIBLE
Site Manager:	KATOCH_VC
Site Mgr End Date:	07/19/2013
Tank Office:	PCLP13 - DADE ENVIRONMENTAL RESOURCE MGMT POLLUTION CONTROL
Discharge Date:	04/10/2008
PCT Discharge Combined:	Not reported
Cleanup Required:	R - CLEANUP REQUIRED
Discharge Cleanup Status:	SRCR - SRCR COMPLETE
Disch Cleanup Status Date:	07/19/2013
Cleanup Work Status:	COMPLETED
Information Source:	P - 17-770 PETROL/PETROL PROD CONTAMINATION
Other Source Description:	Not reported
Eligibility Indicator:	E - ELIGIBLE
Site Manager:	KATOCH_VC
Site Mgr End Date:	07/19/2013
Tank Office:	PCLP13 - DADE ENVIRONMENTAL RESOURCE MGMT POLLUTION CONTROL
Discharge Date:	07/29/1994
PCT Discharge Combined:	Not reported
Cleanup Required:	R - CLEANUP REQUIRED
Discharge Cleanup Status:	SRCR - SRCR COMPLETE
Disch Cleanup Status Date:	07/19/2013
Cleanup Work Status:	COMPLETED
Information Source:	D - DISCHARGE NOTIFICATION
Other Source Description:	Not reported
Eligibility Indicator:	E - ELIGIBLE
Site Manager:	KATOCH_VC
Site Mgr End Date:	07/19/2013
Tank Office:	PCLP13 - DADE ENVIRONMENTAL RESOURCE MGMT POLLUTION CONTROL
Discharge Date:	12/30/1988
PCT Discharge Combined:	Not reported
Cleanup Required:	N - NO CLEANUP REQUIRED
Discharge Cleanup Status:	NREQ - CLEANUP NOT REQUIRED
Disch Cleanup Status Date:	03/28/2011

MAP FINDINGS

Map ID  
 Direction  
 Distance  
 Distance (ft.)Site

EDR ID Number  
 EPA ID Number

Database(s)

**SUNSHINE #204 (Continued)**

**U003744211**

Cleanup Work Status:	COMPLETED
Information Source:	E - EDI
Other Source Description:	Not reported
Eligibility Indicator:	I - INELIGIBLE
Site Manager:	ALLARD_M
Site Mgr End Date:	02/05/2010
Tank Office:	PCTM5 - PETROLEUM CLEANUP TEAM 5
<b>Petroleum Cleanup Program Eligibility:</b>	
Facility ID:	8506002
Discharge Date:	06-Feb-1996
Pct Discharge Combined With:	Not reported
Cleanup Required:	R - CLEANUP REQUIRED
Discharge Cleanup Status:	SRCR - SRCR COMPLETE
Disch Cleanup Status Date:	07/19/2013
Cleanup Work Status:	COMPLETED
Information Source:	D - DISCHARGE NOTIFICATION
Other Source Description:	Not reported
Application Received Date:	7/8/1996
Cleanup Program:	P - PETROLEUM LIABILITY AND RESTORATION INSURANCE PROGRAM
Eligibility Status:	7/31/1996
Elig Status Date:	7/31/1996
Letter Of Intent Date:	03/08/1996
Redetermined:	No
Inspection Date:	04/23/1996
Site Manager:	KATOCH_VC
Site Mgr End Date:	07/19/2013
Tank Office:	PCLP13 - DADE ENVIRONMENTAL RESOURCE MGMT POLLUTION CONTROL
Deductible Amount:	10000
Deductible Paid To Date:	10000
Co-Pay Amount:	0
Co-Pay Paid To Date:	0
Cap Amount:	400000
Facility ID:	8506002
Discharge Date:	29-Jul-1994
Pct Discharge Combined With:	Not reported
Cleanup Required:	R - CLEANUP REQUIRED
Discharge Cleanup Status:	SRCR - SRCR COMPLETE
Disch Cleanup Status Date:	07/19/2013
Cleanup Work Status:	COMPLETED
Information Source:	D - DISCHARGE NOTIFICATION
Other Source Description:	Not reported
Application Received Date:	11/14/1994
Cleanup Program:	P - PETROLEUM LIABILITY AND RESTORATION INSURANCE PROGRAM
Eligibility Status:	1/23/1996
Elig Status Date:	1/23/1996
Letter Of Intent Date:	12/01/1995
Redetermined:	No
Inspection Date:	09/07/1994
Site Manager:	KATOCH_VC
Site Mgr End Date:	07/19/2013
Tank Office:	PCLP13 - DADE ENVIRONMENTAL RESOURCE MGMT POLLUTION CONTROL
Deductible Amount:	10000
Deductible Paid To Date:	10000
Co-Pay Amount:	0
Co-Pay Paid To Date:	0
Cap Amount:	400000

MAP FINDINGS

Map ID  
 Direction  
 Distance  
 Distance (ft.)Site

EDR ID Number  
 EPA ID Number

Database(s)

**SUNSHINE #204 (Continued)**

**U003744211**

Contaminated Media:  
 Discharge Date: 02/06/1996  
 Pct Discharge Combined With: Not reported  
 Cleanup Required: R - CLEANUP REQUIRED  
 Discharge Cleanup Status: SRCR - SRCR COMPLETE  
 Disch Cleanup Status Date: 07/19/2013  
 Cleanup Work Status: COMPLETED  
 Information Source: D - DISCHARGE NOTIFICATION  
 Other Source Description: Not reported  
 Elig Indicator: E - ELIGIBLE  
 Site Manager: KATOCH\_VC  
 Site Mgr End Date: 07/19/2013  
 Tank Office: PCLP13 - DADE ENVIRONMENTAL RE  
 Contaminated Drinking Wells: Not reported  
 Contaminated Monitoring Well: Not reported  
 Contaminated Soil: Not reported  
 Contaminated Surface Water: Not reported  
 Contaminated Ground Water: Not reported  
 Pollutant: B - UNLEADED GAS  
 Pollutant Other Description: Not reported  
 Gallons Discharged: Not reported  
 Discharge Date: 04/10/2008  
 Pct Discharge Combined With: Not reported  
 Cleanup Required: R - CLEANUP REQUIRED  
 Discharge Cleanup Status: SRCR - SRCR COMPLETE  
 Disch Cleanup Status Date: 07/19/2013  
 Cleanup Work Status: COMPLETED  
 Information Source: P - 17-770 PETROL/PETROL PROD CONTAMINATION  
 Other Source Description: Not reported  
 Elig Indicator: E - ELIGIBLE  
 Site Manager: KATOCH\_VC  
 Site Mgr End Date: 07/19/2013  
 Tank Office: PCLP13 - DADE ENVIRONMENTAL RE  
 Contaminated Drinking Wells: Not reported  
 Contaminated Monitoring Well: Yes  
 Contaminated Soil: No  
 Contaminated Surface Water: No  
 Contaminated Ground Water: Yes  
 Pollutant: B - UNLEADED GAS  
 Pollutant Other Description: DRF submitted on 10-15-08 with SAR  
 Gallons Discharged: Not reported  
 Discharge Date: 07/29/1994  
 Pct Discharge Combined With: Not reported  
 Cleanup Required: R - CLEANUP REQUIRED  
 Discharge Cleanup Status: SRCR - SRCR COMPLETE  
 Disch Cleanup Status Date: 07/19/2013  
 Cleanup Work Status: COMPLETED  
 Information Source: D - DISCHARGE NOTIFICATION  
 Other Source Description: Not reported  
 Elig Indicator: E - ELIGIBLE  
 Site Manager: KATOCH\_VC  
 Site Mgr End Date: 07/19/2013  
 Tank Office: PCLP13 - DADE ENVIRONMENTAL RE  
 Contaminated Drinking Wells: Not reported  
 Contaminated Monitoring Well: Not reported  
 Contaminated Soil: Not reported  
 Contaminated Surface Water: Not reported



MAP FINDINGS

Map ID  
 Direction  
 Distance  
 Distance (ft.)Site

EDR ID Number  
 EPA ID Number

Database(s)

**SUNSHINE #204 (Continued)**

**U003744211**

Contaminated Ground Water:	Not reported
Pollutant:	B - UNLEADED GAS
Pollutant Other Description:	Not reported
Gallons Discharged:	Not reported
Discharge Date:	12/30/1988
Pct Discharge Combined With:	Not reported
Cleanup Required:	N - NO CLEANUP REQUIRED
Discharge Cleanup Status:	NREQ - CLEANUP NOT REQUIRED
Disch Cleanup Status Date:	03/28/2011
Cleanup Work Status:	COMPLETED
Information Source:	E - EDI
Other Source Description:	Not reported
Elig Indicator:	I - INELIGIBLE
Site Manager:	ALLARD_M
Site Mgr End Date:	02/05/2010
Tank Office:	PCTM5 - PETROLEUM CLEANUP TEAM
Contaminated Drinking Wells:	0
Contaminated Monitoring Well:	No
Contaminated Soil:	Yes
Contaminated Surface Water:	No
Contaminated Ground Water:	No
Pollutant:	L - WASTE OIL
Pollutant Other Description:	Not reported
Gallons Discharged:	Not reported
Task Information:	
District:	SED
Facility ID:	8506002
Facility Status:	CLOSED
Facility Type:	A - Retail Station -
County:	MIAMI-DADE
County ID:	13
Cleanup Eligibility Status:	E
Source Effective Date:	07-19-2013
Discharge Date:	02-06-1996
Cleanup Required:	R - CLEANUP REQUIRED
Discharge Cleanup Status:	SRCR - SRCR COMPLETE
Disch Cleanup Status Date:	07-19-2013
SRC Action Type:	SRCR - SITE REHABILITATION COMPLETION REPORT
SRC Submit Date:	05-24-2013
SRC Review Date:	07-19-2013
SRC Completion Status:	A - APPROVED
SRC Issue Date:	08-23-2013
SRC Comment:	Not reported
Cleanup Work Status:	COMPLETED
Site Mgr:	KATOCH_VC
Site Mgr End Date:	07-19-2013
Tank Office:	PCLP13 - Dade County
SR Task ID:	89334
SR Cleanup Responsible:	-
SR Funding Eligibility Type:	-
SR Actual Cost:	Not reported
SR Completion Date:	Not reported
SR Payment Date:	Not reported
SR Oral Date:	Not reported
SR Written Date:	Not reported
SR Soil Removal:	Y
SR Free Product Removal:	Not reported

MAP FINDINGS

Map ID  
 Direction  
 Distance  
 Distance (ft.)Site

EDR ID Number  
 EPA ID Number

Database(s)

**SUNSHINE #204 (Continued)**

**U003744211**

SR Soil Tonnage Removed: 957  
 SR Soil Treatment: Not reported  
 SR Other Treatment: Not reported  
 SR Alternate Proc Received Date: Not reported  
 SR Alternate Procedure Status: Not reported  
 SR Alternate Procedure Status Date: Not reported  
 SR Alternate Procedure Comments: Not reported  
 SA Task ID: 87488  
 SA Cleanup Responsible: -  
 SA Funding Eligibility Type: -  
 SA Actual Cost: Not reported  
 SA Completion Date: Not reported  
 SA Payment Date: Not reported  
 RAP Task ID: 87490  
 RAP Cleanup Responsible ID: -  
 RAP Funding Eligibility Type: -  
 RAP Actual Cost: Not reported  
 RAP Completion Date: Not reported  
 RAP Payment Date: Not reported  
 RAP Last Order Approved: Not reported  
 RA Task ID: 89169  
 RA Cleanup Responsible: -  
 RA Funding Eligibility Type: -  
 RA Years to Complete: 0  
 RA Actual Cost: Not reported  
 District: SED  
 Facility ID: 8506002  
 Facility Status: CLOSED  
 Facility Type: A - Retail Station -  
 County: MIAMI-DADE  
 County ID: 13  
 Cleanup Eligibility Status: E  
 Source Effective Date: 07-19-2013  
 Discharge Date: 04-10-2008  
 Cleanup Required: R - CLEANUP REQUIRED  
 Discharge Cleanup Status: SRCR - SRCR COMPLETE  
 Disch Cleanup Status Date: 07-19-2013  
 SRC Action Type: SRCR - SITE REHABILITATION COMPLETION REPORT  
 SRC Submit Date: 05-24-2013  
 SRC Review Date: 07-19-2013  
 SRC Completion Status: A - APPROVED  
 SRC Issue Date: 08-23-2013  
 SRC Comment: Not reported  
 Cleanup Work Status: COMPLETED  
 Site Mgr: KATOCH\_VC  
 Site Mgr End Date: 07-19-2013  
 Tank Office: PCLP13 - Dade County  
 SR Task ID: 89335  
 SR Cleanup Responsible: -  
 SR Funding Eligibility Type: -  
 SR Actual Cost: Not reported  
 SR Completion Date: Not reported  
 SR Payment Date: Not reported  
 SR Oral Date: Not reported  
 SR Written Date: Not reported  
 SR Soil Removal: Y  
 SR Free Product Removal: Not reported

MAP FINDINGS

Map ID  
 Direction  
 Distance  
 Distance (ft.)Site

EDR ID Number  
 EPA ID Number

Database(s)

**SUNSHINE #204 (Continued)**

**U003744211**

SR Soil Tonnage Removed: 957  
 SR Soil Treatment: Not reported  
 SR Other Treatment: Not reported  
 SR Alternate Proc Received Date: Not reported  
 SR Alternate Procedure Status: Not reported  
 SR Alternate Procedure Status Date: Not reported  
 SR Alternate Procedure Comments: Not reported  
 SA Task ID: 83606  
 SA Cleanup Responsible: -  
 SA Funding Eligibility Type: -  
 SA Actual Cost: Not reported  
 SA Completion Date: Not reported  
 SA Payment Date: Not reported  
 RAP Task ID: 89672  
 RAP Cleanup Responsible ID: -  
 RAP Funding Eligibility Type: -  
 RAP Actual Cost: Not reported  
 RAP Completion Date: Not reported  
 RAP Payment Date: Not reported  
 RAP Last Order Approved: Not reported  
 RA Task ID: 89170  
 RA Cleanup Responsible: -  
 RA Funding Eligibility Type: -  
 RA Years to Complete: 0  
 RA Actual Cost: Not reported  
 District: SED  
 Facility ID: 8506002  
 Facility Status: CLOSED  
 Facility Type: A - Retail Station -  
 County: MIAMI-DADE  
 County ID: 13  
 Cleanup Eligibility Status: E  
 Source Effective Date: 07-19-2013  
 Discharge Date: 07-29-1994  
 Cleanup Required: R - CLEANUP REQUIRED  
 Discharge Cleanup Status: SRCR - SRCR COMPLETE  
 Disch Cleanup Status Date: 07-19-2013  
 SRC Action Type: SRCR - SITE REHABILITATION COMPLETION REPORT  
 SRC Submit Date: 05-24-2013  
 SRC Review Date: 07-19-2013  
 SRC Completion Status: A - APPROVED  
 SRC Issue Date: 08-23-2013  
 SRC Comment: Not reported  
 Cleanup Work Status: COMPLETED  
 Site Mgr: KATOCH\_VC  
 Site Mgr End Date: 07-19-2013  
 Tank Office: PCLP13 - Dade County  
 SR Task ID: 89333  
 SR Cleanup Responsible: -  
 SR Funding Eligibility Type: -  
 SR Actual Cost: Not reported  
 SR Completion Date: Not reported  
 SR Payment Date: Not reported  
 SR Oral Date: Not reported  
 SR Written Date: Not reported  
 SR Soil Removal: Y  
 SR Free Product Removal: Not reported

MAP FINDINGS

Map ID  
 Direction  
 Distance  
 Distance (ft.)Site

EDR ID Number  
 EPA ID Number

Database(s)

**SUNSHINE #204 (Continued)**

**U003744211**

SR Soil Tonnage Removed: 957  
 SR Soil Treatment: Not reported  
 SR Other Treatment: Not reported  
 SR Alternate Proc Received Date: Not reported  
 SR Alternate Procedure Status: Not reported  
 SR Alternate Procedure Status Date: Not reported  
 SR Alternate Procedure Comments: Not reported  
 SA Task ID: 89502  
 SA Cleanup Responsible: -  
 SA Funding Eligibility Type: -  
 SA Actual Cost: Not reported  
 SA Completion Date: Not reported  
 SA Payment Date: Not reported  
 RAP Task ID: 87489  
 RAP Cleanup Responsible ID: -  
 RAP Funding Eligibility Type: -  
 RAP Actual Cost: Not reported  
 RAP Completion Date: Not reported  
 RAP Payment Date: Not reported  
 RAP Last Order Approved: Not reported  
 RA Task ID: 89168  
 RA Cleanup Responsible: -  
 RA Funding Eligibility Type: -  
 RA Years to Complete: 0  
 RA Actual Cost: Not reported  
 District: SED  
 Facility ID: 8506002  
 Facility Status: CLOSED  
 Facility Type: A - Retail Station -  
 County: MIAMI-DADE  
 County ID: 13  
 Cleanup Eligibility Status: I  
 Source Effective Date: Not reported  
 Discharge Date: 12-30-1988  
 Cleanup Required: N - NO CLEANUP REQUIRED  
 Discharge Cleanup Status: NREQ - CLEANUP NOT REQUIRED  
 Disch Cleanup Status Date: 03-28-2011  
 SRC Action Type: -  
 SRC Submit Date: Not reported  
 SRC Review Date: Not reported  
 SRC Completion Status: -  
 SRC Issue Date: Not reported  
 SRC Comment: Not reported  
 Cleanup Work Status: COMPLETED  
 Site Mgr: ALLARD\_M  
 Site Mgr End Date: 02-05-2010  
 Tank Office: PCTM5 - Team 5  
 SR Task ID: 33550  
 SR Cleanup Responsible: ST - STATE  
 SR Funding Eligibility Type: -  
 SR Actual Cost: Not reported  
 SR Completion Date: Not reported  
 SR Payment Date: Not reported  
 SR Oral Date: Not reported  
 SR Written Date: Not reported  
 SR Soil Removal: Not reported  
 SR Free Product Removal: Not reported

MAP FINDINGS

Map ID  
 Direction  
 Distance  
 Distance (ft.)Site

EDR ID Number  
 EPA ID Number

Database(s)

**SUNSHINE #204 (Continued)**

**U003744211**

SR Soil Tonnage Removed: Not reported  
 SR Soil Treatment: Not reported  
 SR Other Treatment: Not reported  
 SR Alternate Proc Received Date: Not reported  
 SR Alternate Procedure Status: Not reported  
 SR Alternate Procedure Status Date: Not reported  
 SR Alternate Procedure Comments: Not reported  
 SA Task ID: 33551  
 SA Cleanup Responsible: ST - STATE  
 SA Funding Eligibility Type: -  
 SA Actual Cost: Not reported  
 SA Completion Date: 09-30-1992  
 SA Payment Date: Not reported  
 RAP Task ID: 33552  
 RAP Cleanup Responsible ID: ST - STATE  
 RAP Funding Eligibility Type: -  
 RAP Actual Cost: Not reported  
 RAP Completion Date: Not reported  
 RAP Payment Date: Not reported  
 RAP Last Order Approved: 1994-06-20 00:00:00  
 RA Task ID: 33553  
 RA Cleanup Responsible: ST - STATE  
 RA Funding Eligibility Type: -  
 RA Years to Complete: Not reported  
 RA Actual Cost: Not reported

Click here for Florida Oculus:

UST:

Facility Id: 8506002  
 Facility Status: CLOSED  
 Type Description: Retail Station  
 Facility Phone: (305) 477-5800  
 Region: STATE  
 Positioning Method: DMAP  
 Lat/Long (dms): 25 44 54 / 80 18 11

Owner:

Owner Id: 21275  
 Owner Name: SUNSHINE GASOLINE DIST INC  
 Owner Address: 1650 NW 87TH AVE  
 Owner Address 2: ATTN: MAXIMO ALVAREZ  
 Owner City,St,Zip: MIAMI, FL 33172  
 Owner Contact: MAXIMO ALVAREZ  
 Owner Phone: (305) 477-5800

Tank Info:

Tank Id: 1  
 Status: Removed  
 Status Date: 01-NOV-1986  
 Install Date: 01-APR-1982  
 Substance: Unleaded gas  
 Content Description: Unleaded Gas  
 Gallons: 6000  
 Vessel Indicator: TANK  
 Tank Location: UNDERGROUND  
 DEP Contractor: No

MAP FINDINGS

Map ID  
 Direction  
 Distance  
 Distance (ft.)Site

EDR ID Number

Database(s) EPA ID Number

**SUNSHINE #204 (Continued)**

**U003744211**

Tank Id: 2  
 Status: Removed  
 Status Date: 01-NOV-1986  
 Install Date: 01-APR-1982  
 Substance: Unleaded gas  
 Content Description: Unleaded Gas  
 Gallons: 8000  
 Vessel Indicator: TANK  
 Tank Location: UNDERGROUND  
 DEP Contractor: No

Tank Id: 3  
 Status: Removed  
 Status Date: 01-NOV-1986  
 Install Date: 01-APR-1982  
 Substance: Unleaded gas  
 Content Description: Unleaded Gas  
 Gallons: 10000  
 Vessel Indicator: TANK  
 Tank Location: UNDERGROUND  
 DEP Contractor: No

Tank Id: 4  
 Status: Removed  
 Status Date: 01-NOV-1986  
 Install Date: Not reported  
 Substance: Waste oil  
 Content Description: Waste Oil  
 Gallons: 580  
 Vessel Indicator: TANK  
 Tank Location: UNDERGROUND  
 DEP Contractor: No

Tank Id: 5  
 Status: Removed  
 Status Date: 04-MAR-2013  
 Install Date: 01-APR-1987  
 Substance: Unleaded gas  
 Content Description: Unleaded Gas  
 Gallons: 10000  
 Vessel Indicator: TANK  
 Tank Location: UNDERGROUND  
 DEP Contractor: No

Tank Id: 6  
 Status: Removed  
 Status Date: 04-MAR-2013  
 Install Date: 01-APR-1987  
 Substance: Unleaded gas  
 Content Description: Unleaded Gas  
 Gallons: 10000  
 Vessel Indicator: TANK  
 Tank Location: UNDERGROUND  
 DEP Contractor: No

Tank Id: 7  
 Status: Removed

MAP FINDINGS

Map ID  
 Direction  
 Distance  
 Distance (ft.)Site

EDR ID Number  
 EPA ID Number

Database(s)

**SUNSHINE #204 (Continued)**

**U003744211**

Status Date: 04-MAR-2013  
 Install Date: 01-APR-1987  
 Substance: Unleaded gas  
 Content Description: Unleaded Gas  
 Gallons: 10000  
 Vessel Indicator: TANK  
 Tank Location: UNDERGROUND  
 DEP Contractor: No

Tank Id: 8  
 Status: Removed  
 Status Date: 01-JUL-1998  
 Install Date: 01-APR-1987  
 Substance: Waste oil  
 Content Description: Waste Oil  
 Gallons: 1000  
 Vessel Indicator: TANK  
 Tank Location: UNDERGROUND  
 DEP Contractor: No

[Click here for Florida Oculus:](#)

**AST:**

Facility ID: 8506002  
 Facility Status: CLOSED  
 Type Description: Retail Station  
 Facility Phone: (305) 477-5800  
 DEP Contractor Own: No  
 Region: STATE  
 Positioning Method: DMAP  
 Lat/Long (dms): 25 44 54 / 80 18 11

**Owner:**

Owner Id: 21275  
 Owner Name: SUNSHINE GASOLINE DIST INC  
 Owner Address: 1650 NW 87TH AVE  
 Owner Address 2: ATTN: MAXIMO ALVAREZ  
 Owner City,St,Zip: MIAMI, FL 33172  
 Owner Contact: MAXIMO ALVAREZ  
 Owner Phone: (305) 477-5800

Tank Id: 9  
 Status: Removed  
 Status Date: Removed  
 Install Date: 01-JUN-1998  
 Substance: Waste oil  
 Content Description: Waste Oil  
 Gallons: 550  
 Tank Location: ABOVEGROUND

[Click here for Florida Oculus:](#)

**WASTEWATER:**

Facility ID: FLR10NX23

MAP FINDINGS

Map ID  
 Direction  
 Distance  
 Distance (ft.)Site

EDR ID Number  
 EPA ID Number

Database(s)

**SUNSHINE #204 (Continued)**

**U003744211**

Facility Type: Construction Stormwater GP  
 Status: Active - Existing, permitted facility/site for which effluent, reclaimed water or wastewater residual discharge into the environment and/or monitoring is taking place.  
 District Office: TLST  
 NPDES Permitted Site: Not reported  
 Environmental Interest: Not reported  
 Owner Type: Unknown  
 Permit Capacity: Not reported  
 Party Name: Lance Murphey, Mr.  
 Company Name: Oak Construction Co., Inc.  
 RP Address: 4000 SW 30th Ave  
 RP Address 2: Not reported  
 PR City,Stat,Zip: Fort Lauderdale FL 33312-6820  
 Telephone: 9545839625  
 Email: lmurphey@oakconstruction.com  
 Issue Date: 04/10/2014  
 Effective Date: 04/10/2014  
 Expiration Date: 04/09/2019  
 DOC Description: Generic Permit  
 Latitude Degrees: 80  
 Latitude Minutes: 44  
 Latitude Seconds: 54.65  
 Longitude Degrees: 25  
 Longitude Minutes: 18  
 Longitude Seconds: 11.09  
 Treatment: Not reported

23

**SUNSHINE #204 (UST UPGRADE)**  
**2393 SW 67 AVE**  
**MIAMI, FL 33155**

**Miami-Dade IW S103831666**  
**ENF N/A**  
**Miami-Dade Co. GTO**

Miami-Dade Co. IW5:

Region: DADE  
 Facility ID: IW5-0003863  
 Permitted: YES  
 Permit Status: Facility no longer needs a permit or facility closed  
 File Number: 3569  
 Shell Name: AASO

Miami-Dade Co. ENF:

Region: DADE  
 Folio Num: 1540120320190  
 Enforcement Officer: CRABTS  
 Facility Type: Mobile Air Source  
 Facility Status: C  
 Status Date: 11/09/2005  
 Case Level: A

Region: DADE  
 Folio Num: 1540120320190  
 Enforcement Officer: CRABTS  
 Facility Type: Mobile Air Source  
 Facility Status: C  
 Status Date: 10/12/2006  
 Case Level: A



MAP FINDINGS

Map ID  
 Direction  
 Distance  
 Distance (ft.)Site

EDR ID Number

Database(s) EPA ID Number

**SUNSHINE #204 (UST UPGRADE) (Continued)**

**S103831666**

Region: DADE  
 Folio Num: 1540120320190  
 Enforcement Officer: CRABTS  
 Facility Type: Mobile Air Source  
 Facility Status: C  
 Status Date: 04/30/2003  
 Case Level: A

Region: DADE  
 Folio Num: 1540120320190  
 Enforcement Officer: SERVIC  
 Facility Type: Underground Tanks  
 Facility Status: C  
 Status Date: 05/23/1989  
 Case Level: T

Region: DADE  
 Folio Num: 1540120320190  
 Enforcement Officer: Not reported  
 Facility Type: Not reported  
 Facility Status: O  
 Status Date: 04/06/2011  
 Case Level: NEW

Region: DADE  
 Folio Num: 1540120320190  
 Enforcement Officer: Not reported  
 Facility Type: Not reported  
 Facility Status: O  
 Status Date: 04/06/2011  
 Case Level: NEW

Region: DADE  
 Folio Num: 1540120320190  
 Enforcement Officer: CRABTS  
 Facility Type: Mobile Air Source  
 Facility Status: C  
 Status Date: 05/25/2004  
 Case Level: A

Region: DADE  
 Folio Num: 1540120320190  
 Enforcement Officer: Not reported  
 Facility Type: Not reported  
 Facility Status: O  
 Status Date: 10/15/2008  
 Case Level: NEW

Region: DADE  
 Folio Num: 1540120320190  
 Enforcement Officer: DUROCS  
 Facility Type: Site Assessment Required  
 Facility Status: C  
 Status Date: 12/15/1994  
 Case Level: A

Region: DADE

MAP FINDINGS

Map ID  
 Direction  
 Distance  
 Distance (ft.)Site

EDR ID Number  
 EPA ID Number

Database(s)

**SUNSHINE #204 (UST UPGRADE) (Continued)**

**S103831666**

Folio Num: 1540120320190  
 Enforcement Officer: CRABTS  
 Facility Type: Mobile Air Source  
 Facility Status: C  
 Status Date: 12/13/2006  
 Case Level: A

Region: DADE  
 Folio Num: 1540120320190  
 Enforcement Officer: Not reported  
 Facility Type: Underground Tanks  
 Facility Status: C  
 Status Date: 10/12/2012  
 Case Level: A

Miami-Dade Co. GTO:

Region: DADE  
 Facility ID: GDO-0005664  
 File Number: 0  
 Permitted: YES  
 Shell Name: IGT/AGT

23

**SHELL OIL CO  
 2393 LUDLAM RD  
 MIAMI, FL 33155**

**RCRA NonGen / NLR**

**1000700153  
 FLD982083966**

RCRA NonGen / NLR:

Date form received by agency: 09/28/2010  
 Facility name: SHELL OIL CO  
 Facility address: 2393 LUDLAM RD  
 MIAMI, FL 331551845  
 EPA ID: FLD982083966  
 Mailing address: PO BOX 2099  
 HOUSTON, TX 77252-2099  
 Contact: DAVID ZABCIK  
 Contact address: LOUISIANA ST  
 HOUSTON, TX 77002-4916  
 Contact country: US  
 Contact telephone: 7132415077  
 Contact email: DACID.ZABCIK@SHELL.COM  
 EPA Region: 04  
 Classification: Non-Generator  
 Description: Handler: Non-Generators do not presently generate hazardous waste

Owner/Operator Summary:

Owner/operator name: MOTIVA ENTERPRISES LLC  
 Owner/operator address: PO BOX 4540  
 HOUSTON, TX 77210  
 Owner/operator country: US  
 Owner/operator telephone: Not reported  
 Legal status: Private  
 Owner/Operator Type: Owner  
 Owner/Op start date: 03/03/1999  
 Owner/Op end date: Not reported  
 Owner/operator name: SHELL OIL CO  
 Owner/operator address: PO BOX 2099

MAP FINDINGS

Map ID  
 Direction  
 Distance  
 Distance (ft.)Site

EDR ID Number  
 Database(s) EPA ID Number

**SHELL OIL CO (Continued)**

**1000700153**

HOUSTON, TX 77252

Owner/operator country: US  
 Owner/operator telephone: Not reported  
 Legal status: Private  
 Owner/Operator Type: Operator  
 Owner/Op start date: 09/15/1988  
 Owner/Op end date: 09/28/2010

Handler Activities Summary:

U.S. importer of hazardous waste: No  
 Mixed waste (haz. and radioactive): No  
 Recycler of hazardous waste: No  
 Transporter of hazardous waste: No  
 Treater, storer or disposer of HW: No  
 Underground injection activity: No  
 On-site burner exemption: No  
 Furnace exemption: No  
 Used oil fuel burner: No  
 Used oil processor: No  
 User oil refiner: No  
 Used oil fuel marketer to burner: No  
 Used oil Specification marketer: No  
 Used oil transfer facility: No  
 Used oil transporter: No

Hazardous Waste Summary:

Waste code: D001  
 Waste name: IGNITABLE HAZARDOUS WASTES ARE THOSE WASTES WHICH HAVE A FLASHPOINT OF LESS THAN 140 DEGREES FAHRENHEIT AS DETERMINED BY A PENSKEY-MARTENS CLOSED CUP FLASH POINT TESTER. ANOTHER METHOD OF DETERMINING THE FLASH POINT OF A WASTE IS TO REVIEW THE MATERIAL SAFETY DATA SHEET, WHICH CAN BE OBTAINED FROM THE MANUFACTURER OR DISTRIBUTOR OF THE MATERIAL. LACQUER THINNER IS AN EXAMPLE OF A COMMONLY USED SOLVENT WHICH WOULD BE CONSIDERED AS IGNITABLE HAZARDOUS WASTE.

Waste code: D018  
 Waste name: BENZENE

Violation Status: No violations found

23

**SUNSHINE #204**  
**2393 SW 67 AVE**  
**MIAMI, FL 33155**

**UST U003918385**  
**N/A**

Miami-Dade Co. Tanks:

Facility ID: 0000707  
 Facility Code: Aboveground tanks only  
 File Number: 3569  
 Shell Name: UT02  
 Permitted: YES

MAP FINDINGS

Map ID  
 Direction  
 Distance  
 Distance (ft.)Site

EDR ID Number  
 Database(s) EPA ID Number

23 **2323 LUDLAM RD** **EDR US Hist Auto Stat** **1015347524**  
**MIAMI, FL 33155** **N/A**

EDR Historical Auto Stations:

Name: WEST MIAMI DISCOUNT TIRE & AUTO RE  
 Year: 2011  
 Address: 2323 LUDLAM RD

Name: WEST MIAMI DISCOUNT TIRE & AUTO RE  
 Year: 2012  
 Address: 2323 LUDLAM RD

23 **WEST MIAMI DISCOUNT TIRE AND AUTO SERVICE, CORP.** **SWF/LF** **S113900607**  
**2323 SW 67TH AVE** **N/A**  
**MIAMI, FL 33155**

SWF/LF:

Facility ID: 99792  
 District: SED  
 Lat/Long: :: / ::  
 Class Type: 754  
 Classification: WASTE TIRE COLLECTOR  
 Class Status: INACTIVE (I)  
 Section: Not reported  
 Township: Not reported  
 Range: Not reported  
 Responsible Authority Name: Not reported  
 Responsible Authority Address: Not reported  
 Responsible Authority City,St,Zip: Not reported  
 Responsible Authority Phone: Not reported  
 EMail Address1: Not reported  
 EMail Address2: Not reported  
 Site Supervisor Name: Not reported  
 Site Supervisor Addr: Not reported  
 Site Supervisor City/State/Zip: Not reported  
 Site Supervisor Telephone: Not reported  
 Land Owner Name: Not reported  
 Land Owner Address: Not reported  
 Land Owner City/State/Zip: Not reported  
 Land Owner Telephone: Not reported

[Click here for Florida Oculus:](#)

23 **WEST MIAMI DISCOUNT TIRE & AUTO SERVICE CORP.** **Miami-Dade IW** **S107549586**  
**2323 SW 67 AVE** **N/A**  
**WEST MIAMI, FL 33155**

Miami-Dade Co. IW5:

Region: DADE  
 Facility ID: IW5-0016959  
 Permitted: YES  
 Permit Status: Permit Issued  
 File Number: 22290  
 Shell Name: AASO

MAP FINDINGS

Map ID			EDR ID Number
Direction			
Distance			
Distance (ft.)	Site	Database(s)	EPA ID Number

<b>23</b>	<b>TROPICAL PARK ANIMAL HOSPITAL</b> <b>2328-30 SW 67 AVE</b> <b>MIAMI, FL 33155</b>	<b>Miami-Dade IW</b>	<b>S109274332</b> <b>N/A</b>
-----------	--	----------------------	---------------------------------

Miami-Dade Co. IW5:

Region:	DADE
Facility ID:	IW5-0018745
Permitted:	YES
Permit Status:	NOV Issued
File Number:	24444
Shell Name:	VASO

<b>23</b>	<b>DOGGIE'S SPA &amp; GROOMING STYLES</b> <b>2320 SW 67 AVE</b> <b>MIAMI, FL 33155</b>	<b>Miami-Dade IW</b>	<b>S107796475</b> <b>N/A</b>
-----------	--	----------------------	---------------------------------

Miami-Dade Co. IW5:

Region:	DADE
Facility ID:	IW5-0017344
Permitted:	YES
Permit Status:	Permit Issued
File Number:	22714
Shell Name:	VBSO

<b>24</b>	<b>OXFORD BLDG SRVCS</b> <b>2701 SW 69TH CT</b> <b>MIAMI, FL 33155</b>	<b>UST</b>	<b>U003743829</b> <b>N/A</b>
-----------	--	------------	---------------------------------

UST:

Facility Id:	8505735
Facility Status:	CLOSED
Type Description:	Fuel user/Non-retail
Facility Phone:	(305) 266-9022
Region:	STATE
Positioning Method:	DMAP
Lat/Long (dms):	25 52 13 / 80 19 25

Owner:

Owner Id:	17362
Owner Name:	POURBAIX HOLDING CO
Owner Address:	2701 SW 69TH CT
Owner Address 2:	Not reported
Owner City,St,Zip:	MIAMI, FL 33155
Owner Contact:	FRANK POURBAIX
Owner Phone:	(352) 669-9854

Tank Info:

Tank Id:	1
Status:	Removed
Status Date:	31-MAR-1991
Install Date:	Not reported
Substance:	Unleaded gas
Content Description:	Unleaded Gas
Gallons:	10000
Vessel Indicator:	TANK
Tank Location:	UNDERGROUND
DEP Contractor:	No

MAP FINDINGS

Map ID  
 Direction  
 Distance  
 Distance (ft.)Site

EDR ID Number  
 EPA ID Number

Database(s)

**OXFORD BLDG SRVCS (Continued)**

**U003743829**

Tank Id: 2  
 Status: Removed  
 Status Date: 31-MAR-1991  
 Install Date: Not reported  
 Substance: Unleaded gas  
 Content Description: Unleaded Gas  
 Gallons: 10000  
 Vessel Indicator: TANK  
 Tank Location: UNDERGROUND  
 DEP Contractor: No

[Click here for Florida Oculus:](#)

24

**CLEANING EQUIPMENT & SUPPLY  
 2701 SW 69 CT  
 MIAMI, FL 33155**

**UST U003703404  
 Miami-Dade IW N/A  
 ENF**

Miami-Dade Co. Tanks:

Facility ID: 0002491  
 Facility Code: Not reported  
 File Number: 596  
 Shell Name: Not reported  
 Permitted: NO

Miami-Dade Co. IW5:

Region: DADE  
 Facility ID: IW5-0000635  
 Permitted: YES  
 Permit Status: Permit Issued  
 File Number: 596  
 Shell Name: TATO

Miami-Dade Co. ENF:

Region: DADE  
 Folio Num: 3040140000021  
 Enforcement Officer: MACCAB  
 Facility Type: Underground Tanks  
 Facility Status: C  
 Status Date: 05/13/1991  
 Case Level: A

24

**MIAMI WOODTREATING  
 7000 CORAL WAY  
 MIAMI, FL 33155**

**LUST U003741883  
 UST N/A  
 AST  
 ENF**

LUST:

Region: STATE  
 Facility Id: 8943259  
 Facility Status: OPEN  
 Facility Type: C - Fuel user/Non-retail  
 Facility Phone: (305)266-9900  
 Facility Cleanup Rank: 11086  
 District: Southeast District

MAP FINDINGS

Map ID  
 Direction  
 Distance  
 Distance (ft.)Site

EDR ID Number  
 EPA ID Number

Database(s)

**MIAMI WOODTREATING (Continued)**

**U003741883**

Lat/Long (dms): 25 44 51.2074 / 80 18 31.2393  
 Section: 014  
 Township: 54S  
 Range: 40E  
 Feature: Not reported  
 Method: DMAP  
 Datum: 0  
 Score: Not reported  
 Score Effective Date: 05/23/2002  
 Score When Ranked: 9  
 Operator: MANNY DIAZ  
 Name Update: 10/05/2006  
 Address Update: 10/05/2006

Discharge Cleanup Summary:  
 Discharge Date: 10/28/1987  
 PCT Discharge Combined: Not reported  
 Cleanup Required: N - NO CLEANUP REQUIRED  
 Discharge Cleanup Status: NREQ - CLEANUP NOT REQUIRED  
 Disch Cleanup Status Date: 05/06/2009  
 Cleanup Work Status: COMPLETED  
 Information Source: E - EDI  
 Other Source Description: Not reported  
 Eligibility Indicator: I - INELIGIBLE  
 Site Manager: Not reported  
 Site Mgr End Date: Not reported  
 Tank Office: -

Task Information:  
 District: SED  
 Facility ID: 8943259  
 Facility Status: OPEN  
 Facility Type: C - Fuel user/Non-retail -  
 County: MIAMI-DADE  
 County ID: 13  
 Cleanup Eligibility Status: I  
 Source Effective Date: Not reported  
 Discharge Date: 10-28-1987  
 Cleanup Required: N - NO CLEANUP REQUIRED  
 Discharge Cleanup Status: NREQ - CLEANUP NOT REQUIRED  
 Disch Cleanup Status Date: 05-06-2009  
 SRC Action Type: -  
 SRC Submit Date: Not reported  
 SRC Review Date: Not reported  
 SRC Completion Status: -  
 SRC Issue Date: Not reported  
 SRC Comment: Not reported  
 Cleanup Work Status: COMPLETED  
 Site Mgr: Not reported  
 Site Mgr End Date: Not reported  
 Tank Office: -  
 SR Task ID: 31500  
 SR Cleanup Responsible: ST - STATE  
 SR Funding Eligibility Type: -  
 SR Actual Cost: Not reported  
 SR Completion Date: Not reported  
 SR Payment Date: Not reported  
 SR Oral Date: Not reported

MAP FINDINGS

Map ID  
 Direction  
 Distance  
 Distance (ft.)Site

EDR ID Number  
 EPA ID Number

Database(s)

**MIAMI WOODTREATING (Continued)**

**U003741883**

SR Written Date: Not reported  
 SR Soil Removal: Not reported  
 SR Free Product Removal: Not reported  
 SR Soil Tonnage Removed: Not reported  
 SR Soil Treatment: Not reported  
 SR Other Treatment: Not reported  
 SR Alternate Proc Received Date: Not reported  
 SR Alternate Procedure Status: Not reported  
 SR Alternate Procedure Status Date: Not reported  
 SR Alternate Procedure Comments: Not reported  
 SA Task ID: 31501  
 SA Cleanup Responsible: ST - STATE  
 SA Funding Eligibility Type: -  
 SA Actual Cost: Not reported  
 SA Completion Date: Not reported  
 SA Payment Date: Not reported  
 RAP Task ID: 31502  
 RAP Cleanup Responsible ID: ST - STATE  
 RAP Funding Eligibility Type: -  
 RAP Actual Cost: Not reported  
 RAP Completion Date: Not reported  
 RAP Payment Date: Not reported  
 RAP Last Order Approved: Not reported  
 RA Task ID: 31503  
 RA Cleanup Responsible: ST - STATE  
 RA Funding Eligibility Type: -  
 RA Years to Complete: Not reported  
 RA Actual Cost: Not reported

Click here for Florida Oculus:

UST:

Facility Id: 8943259  
 Facility Status: OPEN  
 Type Description: Fuel user/Non-retail  
 Facility Phone: (305) 266-9900  
 Region: STATE  
 Positioning Method: DMAP  
 Lat/Long (dms): 25 44 43 / 80 18 34

Owner:

Owner Id: 60348  
 Owner Name: BRAMAN IMPORTS INC  
 Owner Address: 7000 CORAL WAY  
 Owner Address 2: ATTN: STANLEY J KRIEGER  
 Owner City,St,Zip: MIAMI, FL 33155  
 Owner Contact: STANLEY J KRIEGER  
 Owner Phone: (305) 576-1889

Tank Info:

Tank Id: 1  
 Status: Removed  
 Status Date: 01-MAY-2000  
 Install Date: Not reported  
 Substance: Unknown/Not reported  
 Content Description: Unknown/Not Reported  
 Gallons: 1000



MAP FINDINGS

Map ID  
 Direction  
 Distance  
 Distance (ft.)Site

EDR ID Number

Database(s) EPA ID Number

**MIAMI WOODTREATING (Continued)**

**U003741883**

Vessel Indicator: TANK  
 Tank Location: UNDERGROUND  
 DEP Contractor: No

Tank Id: 2  
 Status: Deleted  
 Status Date: 18-FEB-1998  
 Install Date: Not reported  
 Substance: Unknown/Not reported  
 Content Description: Unknown/Not Reported  
 Gallons: 888  
 Vessel Indicator: TANK  
 Tank Location: UNDERGROUND  
 DEP Contractor: No

Tank Id: 3  
 Status: Deleted  
 Status Date: 18-FEB-1998  
 Install Date: Not reported  
 Substance: Unknown/Not reported  
 Content Description: Unknown/Not Reported  
 Gallons: 888  
 Vessel Indicator: TANK  
 Tank Location: UNDERGROUND  
 DEP Contractor: No

[Click here for Florida Oculus:](#)

**Miami-Dade Co. Tanks:**

Facility ID: 0003151  
 Facility Code: Not reported  
 File Number: 9110  
 Shell Name: Not reported  
 Permitted: NO

**AST:**

Facility ID: 8943259  
 Facility Status: OPEN  
 Type Description: Fuel user/Non-retail  
 Facility Phone: (305) 266-9900  
 DEP Contractor Own: No  
 Region: STATE  
 Positioning Method: DMAP  
 Lat/Long (dms): 25 44 43 / 80 18 34

**Owner:**

Owner Id: 60348  
 Owner Name: BRAMAN IMPORTS INC  
 Owner Address: 7000 CORAL WAY  
 Owner Address 2: ATTN: STANLEY J KRIEGER  
 Owner City,St,Zip: MIAMI, FL 33155  
 Owner Contact: STANLEY J KRIEGER  
 Owner Phone: (305) 576-1889

Tank Id: 4

MAP FINDINGS

Map ID  
 Direction  
 Distance  
 Distance (ft.)Site

EDR ID Number

Database(s) EPA ID Number

**MIAMI WOODTREATING (Continued)**

**U003741883**

Status: In service  
 Status Date: In service  
 Install Date: 01-AUG-2006  
 Substance: Diesel-emergen generator  
 Content Description: Emerg Generator Diesel  
 Gallons: 1000  
 Tank Location: ABOVEGROUND

Construction:

Tank Id: 4  
 Construction Category: Primary Construction  
 Construction Description: Steel

Tank Id: 4  
 Construction Category: Secondary Containment  
 Construction Description: Double wall

Tank Id: 4  
 Construction Category: Overfill/Spill  
 Construction Description: Spill containment bucket

Tank Id: 4  
 Construction Category: Overfill/Spill  
 Construction Description: Level gauges/alarms

Monitoring:

Tank ID: 4  
 Monitoring Description: Visual inspection of ASTs

Tank ID: 4  
 Monitoring Description: Monitor dbl wall tank space

Piping:

Tank ID: 4  
 Piping Category: Miscellaneous Attributes  
 Piping Description: Abv, no soil contact

Tank ID: 4  
 Piping Category: Primary Construction  
 Piping Description: Steel/galvanized metal

Tank Id: 5  
 Status: In service  
 Status Date: In service  
 Install Date: 01-JUL-2006  
 Substance: Unleaded gas  
 Content Description: Unleaded Gas  
 Gallons: 4000  
 Tank Location: ABOVEGROUND

Construction:

Tank Id: 5  
 Construction Category: Primary Construction  
 Construction Description: Steel

MAP FINDINGS

Map ID  
 Direction  
 Distance  
 Distance (ft.)Site

EDR ID Number  
 EPA ID Number

Database(s)

**MIAMI WOODTREATING (Continued)**

**U003741883**

Tank Id: 5  
 Construction Category: Overfill/Spill  
 Construction Description: Spill containment bucket

Tank Id: 5  
 Construction Category: Overfill/Spill  
 Construction Description: Level gauges/alarms

Tank Id: 5  
 Construction Category: Secondary Containment  
 Construction Description: Double wall - tank jacket

Monitoring:  
 Tank ID: 5  
 Monitoring Description: Visual inspection of ASTs

Tank ID: 5  
 Monitoring Description: Monitor dbl wall tank space

Piping:  
 Tank ID: 5  
 Piping Category: Miscellaneous Attributes  
 Piping Description: Abv, no soil contact

Tank ID: 5  
 Piping Category: Primary Construction  
 Piping Description: Steel/galvanized metal

Click here for Florida Oculus:

Miami-Dade Co. ENF:  
 Region: DADE  
 Folio Num: 3040140110010  
 Enforcement Officer: VERRIF  
 Facility Type: Site Assessment Required  
 Facility Status: C  
 Status Date: 03/17/2004  
 Case Level: CV

24

**7000 CORAL WAY AKA DAVIDSON LUMBER AKA M  
 7000 CORAL WAY  
 MIAMI, FL 33155**

**Miami-Dade Co. HWS S100888850  
 FI Sites N/A  
 Miami-Dade Co. SPILL  
 TIER 2**

Miami-Dade Co. HWS:  
 Region: DADE  
 Permit Section: HWR  
 File Number: 9110  
 Property Tax Folio #: 3040140110010  
 Phase Type: V  
 Facility ID: 74  
 Task Name: MIAMI WOODTREATING  
 Phase: 9  
 DEP Number: Not reported  
 State Class: Not reported

MAP FINDINGS

Map ID  
 Direction  
 Distance  
 Distance (ft.)Site

EDR ID Number  
 EPA ID Number

Database(s)

**7000 CORAL WAY AKA DAVIDSON LUMBER AKA M (Continued)**

**S100888850**

Eligibility: Not reported  
 State Rank: 0  
 Phase Description: NFAP APPROVED FOLLOWING SAR OR SRR  
 Phase Type Description: SITES THAT HAVE BEEN ISSUED A CLOSURE WITH A COVENANT  
 COI Name: Not reported  
 COI Travel Time: Not reported  
 X Coordinate: 883416.9  
 Y Coordinate: 513772

FI Sites:

Monthly Update: December  
 Air Contam: Not reported  
 Soil Contam: Confirmed  
 Surface Water Contam: Not reported  
 Ground Water Contam: Confirmed  
 Warning Letter Status: Not reported  
 Notice of Violation Status: No  
 Consent Order Status: No  
 Admin Hearing Status: No  
 Court Status: Yes  
 Final Order Status: No  
 Cleanup Started: No  
 Cleanup Completed: No  
 Deletion Recommended: No  
 Other: Not reported  
 District: SOUTHEAST  
 Facility ID: 000251  
 EPA ID: FLD043122589  
 Lead Unit: DERM  
 Support Unit: DIST BWC OGC  
 Status: ACTIVE  
 Status Date: 04/29/85  
 Comments: SITE REMOVED FROM NPL 5-86 DUE TO RCRA STATUS. DERM PURSUING ENFORCEMENT ACTION.

[Click here for Florida Oculus:](#)

Miami-Dade Co. SPILL:

Region: DADE  
 Persec: UT  
 File Number: 9110  
 Facility ID: 003151  
 Class: Not reported  
 Category: Not reported  
 Eligibility: Not reported  
 Eligibility Date: Not reported  
 Rank: Not reported  
 Permit Status: 0  
 Completion Date: Not reported  
 End Date: Not reported

TIER 2:

Year: 2013  
 Facility Id: 4563566  
 Active Date: Not reported

MAP FINDINGS

Map ID  
 Direction  
 Distance  
 Distance (ft.)Site

EDR ID Number  
 EPA ID Number

Database(s)

**7000 CORAL WAY AKA DAVIDSON LUMBER AKA M (Continued)**

**S100888850**

Inactive Date:	Not reported
Sale Pending:	Not reported
Original Date:	Not reported
PLOT Source:	Not reported
Latitude:	25.747500
Longitude:	-80.308500
LEPC District:	Not reported
Counties:	Not reported
SERC:	Not reported
Program Level:	Not reported
PRIME:	Not reported
SIC Code:	Not reported
SIC Code 2:	Not reported
NAICS Code:	44111
Last Modified Date:	02/28/2014
First Submit Date:	02/28/2014
Data Submitted By:	Stanley J. Krieger, As Secretary
Company Name:	BRAMAN IMPORTS INC (d/b/a Braman Honda)
Comments:	Not reported
<b>Contact:</b>	
Contact ID:	Not reported
Year:	2013
Facility Id:	4563566
Contact Type:	Tier II Emergency Contact
Contact Name:	Carlos Diaz
Contact Title:	Not reported
Contact Phone:	305 987-9916
Contact 24Hr Phone:	Not reported
Contact Telephone 2:	305-987-9916
Contact Telephone 3:	Not reported
Contact Telephone 4:	Not reported
Contact Telephone 5:	Not reported
Contact Telephone 6:	Not reported
Contact Email:	cdiaz@bramanhonda.com
Year:	2012
Facility Id:	4121930
Active Date:	Not reported
Inactive Date:	Not reported
Sale Pending:	Not reported
Original Date:	Not reported
PLOT Source:	Not reported
Latitude:	25.747500
Longitude:	-80.308500
LEPC District:	Not reported
Counties:	Not reported
SERC:	Not reported
Program Level:	Not reported
PRIME:	Not reported
SIC Code:	Not reported
SIC Code 2:	Not reported
NAICS Code:	44111
Last Modified Date:	04/05/2013
First Submit Date:	03/14/2013

MAP FINDINGS

Map ID  
 Direction  
 Distance  
 Distance (ft.)Site

EDR ID Number

Database(s) EPA ID Number

**7000 CORAL WAY AKA DAVIDSON LUMBER AKA M (Continued)**

**S100888850**

Data Submitted By:	Carlos Diaz, General Manager
Company Name:	BRAMAN IMPORTS INC
Comments:	Not reported
<b>Contact:</b>	
Contact ID:	Not reported
Year:	2012
Facility Id:	4121930
Contact Type:	Tier II Emergency 24 Hour Contact
Contact Name:	Carlos Diaz
Contact Title:	Not reported
Contact Phone:	305 987-9916
Contact 24Hr Phone:	Not reported
Contact Telephone 2:	Not reported
Contact Telephone 3:	Not reported
Contact Telephone 4:	Not reported
Contact Telephone 5:	Not reported
Contact Telephone 6:	Not reported
Contact Email:	cdiaz@bramanhonda.com
Contact ID:	Not reported
Year:	2012
Facility Id:	4121930
Contact Type:	Additional 24 Hour Contact
Contact Name:	Kenneth Baughman
Contact Title:	Not reported
Contact Phone:	305 495-2118
Contact 24Hr Phone:	Not reported
Contact Telephone 2:	Not reported
Contact Telephone 3:	Not reported
Contact Telephone 4:	Not reported
Contact Telephone 5:	Not reported
Contact Telephone 6:	Not reported
Contact Email:	kennethb@bramanmanagement.com
Contact ID:	Not reported
Year:	2012
Facility Id:	4121930
Contact Type:	Tier II Emergency Contact
Contact Name:	Carlos Diaz
Contact Title:	Not reported
Contact Phone:	305 987-9916
Contact 24Hr Phone:	Not reported
Contact Telephone 2:	Not reported
Contact Telephone 3:	Not reported
Contact Telephone 4:	Not reported
Contact Telephone 5:	Not reported
Contact Telephone 6:	Not reported
Contact Email:	cdiaz@bramanhonda.com
Contact ID:	Not reported
Year:	2012
Facility Id:	4121930
Contact Type:	Tier II Secondary 24 Hour Contact
Contact Name:	Manny Diaz
Contact Title:	Not reported
Contact Phone:	305 987-9235
Contact 24Hr Phone:	Not reported

MAP FINDINGS

Map ID  
 Direction  
 Distance  
 Distance (ft.)Site

EDR ID Number

Database(s) EPA ID Number

**7000 CORAL WAY AKA DAVIDSON LUMBER AKA M (Continued)**

**S100888850**

Contact Telephone 2: Not reported  
 Contact Telephone 3: Not reported  
 Contact Telephone 4: Not reported  
 Contact Telephone 5: Not reported  
 Contact Telephone 6: Not reported  
 Contact Email: mdiaz@bramanhonda.com

Contact ID: Not reported  
 Year: 2012  
 Facility Id: 4121930  
 Contact Type: Tier II Secondary Contact  
 Contact Name: Carlos Diaz  
 Contact Title: Not reported  
 Contact Phone: 305 987-9916  
 Contact 24Hr Phone: Not reported  
 Contact Telephone 2: Not reported  
 Contact Telephone 3: Not reported  
 Contact Telephone 4: Not reported  
 Contact Telephone 5: Not reported  
 Contact Telephone 6: Not reported  
 Contact Email: cdiaz@bramanhonda.com

Contact ID: Not reported  
 Year: 2012  
 Facility Id: 4121930  
 Contact Type: Owner / Operator  
 Contact Name: Braman Honda  
 Contact Title: Not reported  
 Contact Phone: 305-576-1889  
 Contact 24Hr Phone: Not reported  
 Contact Telephone 2: Not reported  
 Contact Telephone 3: Not reported  
 Contact Telephone 4: Not reported  
 Contact Telephone 5: Not reported  
 Contact Telephone 6: Not reported  
 Contact Email: kennetyb@bramanmanagement.com

Contact ID: Not reported  
 Year: 2012  
 Facility Id: 4121930  
 Contact Type: Primary  
 Contact Name: Braman Honda  
 Contact Title: Not reported  
 Contact Phone: 305-576-1889  
 Contact 24Hr Phone: Not reported  
 Contact Telephone 2: Not reported  
 Contact Telephone 3: Not reported  
 Contact Telephone 4: Not reported  
 Contact Telephone 5: Not reported  
 Contact Telephone 6: Not reported  
 Contact Email: kennetyb@bramanmanagement.com

Year: 2011  
 Facility Id: 3990396

MAP FINDINGS

Map ID  
 Direction  
 Distance  
 Distance (ft.)Site

EDR ID Number

Database(s) EPA ID Number

**7000 CORAL WAY AKA DAVIDSON LUMBER AKA M (Continued)**

**S100888850**

Active Date: Not reported  
 Inactive Date: Not reported  
 Sale Pending: Not reported  
 Original Date: Not reported  
 PLOT Source: Not reported  
 Latitude: 25.747500  
 Longitude: -80.308500  
 LEPC District: Not reported  
 Counties: Not reported  
 SERC: Not reported  
 Program Level: Not reported  
 PRIME: Not reported  
 SIC Code: Not reported  
 SIC Code 2: Not reported  
 NAICS Code: Not reported  
 Last Modified Date: 11/12/2012  
 First Submit Date: 11/09/2012  
 Data Submitted By: Florida Division of Emergency Management  
 Company Name: BRAMAN IMPORTS INC  
 Comments: Not reported

Contact:

Contact ID: Not reported  
 Year: 2011  
 Facility Id: 3990396  
 Contact Type: Additional 24 Hour Contact  
 Contact Name: Kenneth Baughman  
 Contact Title: Not reported  
 Contact Phone: 305 495-2118  
 Contact 24Hr Phone: Not reported  
 Contact Telephone 2: Not reported  
 Contact Telephone 3: Not reported  
 Contact Telephone 4: Not reported  
 Contact Telephone 5: Not reported  
 Contact Telephone 6: Not reported  
 Contact Email: kennethb@bramanmanagement.com

Contact ID: Not reported  
 Year: 2011  
 Facility Id: 3990396  
 Contact Type: Tier II Emergency 24 Hour Contact  
 Contact Name: Carlos Diaz  
 Contact Title: Not reported  
 Contact Phone: 305 987-9916  
 Contact 24Hr Phone: Not reported  
 Contact Telephone 2: Not reported  
 Contact Telephone 3: Not reported  
 Contact Telephone 4: Not reported  
 Contact Telephone 5: Not reported  
 Contact Telephone 6: Not reported  
 Contact Email: cdiaz@bramanhonda.com

Contact ID: Not reported  
 Year: 2011  
 Facility Id: 3990396  
 Contact Type: Tier II Emergency Contact  
 Contact Name: Carlos Diaz  
 Contact Title: Not reported



MAP FINDINGS

Map ID  
 Direction  
 Distance  
 Distance (ft.)Site

EDR ID Number

Database(s) EPA ID Number

**7000 CORAL WAY AKA DAVIDSON LUMBER AKA M (Continued)**

**S100888850**

Contact Phone:	305 987-9916
Contact 24Hr Phone:	Not reported
Contact Telephone 2:	Not reported
Contact Telephone 3:	Not reported
Contact Telephone 4:	Not reported
Contact Telephone 5:	Not reported
Contact Telephone 6:	Not reported
Contact Email:	cdiaz@bramanhonda.com
Contact ID:	Not reported
Year:	2011
Facility Id:	3990396
Contact Type:	Tier II Secondary 24 Hour Contact
Contact Name:	Manny Diaz
Contact Title:	Not reported
Contact Phone:	305 987-9235
Contact 24Hr Phone:	Not reported
Contact Telephone 2:	Not reported
Contact Telephone 3:	Not reported
Contact Telephone 4:	Not reported
Contact Telephone 5:	Not reported
Contact Telephone 6:	Not reported
Contact Email:	mdiaz@bramanhonda.com
Contact ID:	Not reported
Year:	2011
Facility Id:	3990396
Contact Type:	Tier II Secondary Contact
Contact Name:	Carlos Diaz
Contact Title:	Not reported
Contact Phone:	305 987-9916
Contact 24Hr Phone:	Not reported
Contact Telephone 2:	Not reported
Contact Telephone 3:	Not reported
Contact Telephone 4:	Not reported
Contact Telephone 5:	Not reported
Contact Telephone 6:	Not reported
Contact Email:	cdiaz@bramanhonda.com
Year:	2010
Facility Id:	Not reported
Active Date:	Not reported
Inactive Date:	Not reported
Sale Pending:	Not reported
Original Date:	Not reported
PLOT Source:	Not reported
Latitude:	25.7475
Longitude:	-80.31
LEPC District:	Not reported
Counties:	Not reported
SERC:	Not reported
Program Level:	Not reported
PRIME:	Not reported
SIC Code:	Not reported

MAP FINDINGS

Map ID  
 Direction  
 Distance  
 Distance (ft.)Site

EDR ID Number  
 EPA ID Number

Database(s)

**7000 CORAL WAY AKA DAVIDSON LUMBER AKA M (Continued)**

**S100888850**

SIC Code 2: Not reported  
 NAICS Code: Not reported  
 Last Modified Date: Not reported  
 First Submit Date: Not reported  
 Data Submitted By: Not reported  
 Company Name: Not reported  
 Comments: Not reported

Chemical Code: 8006619  
 Chemical Name: GASOLINE  
 Chemical State: LIQUID  
 Location Name: Entire Facility  
 Container Code: A  
 Pressure Code: 1  
 Temperature Code: 4  
 Average Quantity: 4  
 Maximum Quantity: 22378  
 Days On Site: 365

Year: Not reported  
 Facility Id: Not reported  
 Active Date: 07/01/2006  
 Inactive Date: Not reported  
 Sale Pending: False  
 Original Date: Not reported  
 PLOT Source: Incident Mapper  
 Latitude: 25.747500  
 Longitude: -80.308500  
 LEPC District: 11  
 Counties: Monroe,Miami-Dade,Broward,  
 SERC: 36223  
 Program Level: 0  
 PRIME: 26963  
 SIC Code: 5511  
 SIC Code 2: Not reported  
 NAICS Code: 44111

Company Info:  
 Company Name: BRAMAN IMPORTS INC  
 Company Address: 2060 BISCAYNE BOULEVARD - 2ND FLOOR  
 Company City,St,Zip: MIAMI, FL 33137  
 Company Phone: 305-571-1200  
 Company Fax: 305-571-5177  
 Company Email: nbraman@bramanmiami.com  
 FEI Number: 591991490  
 Comany Contact Name: NORMAN BRAMAN  
 Cmpny Contact Phone: 305-571-1200  
 Reduced Fees: False  
 Exempt Fees: True  
 Electronic Filing: False  
 Employee: 0  
 Comments: 8/26/2009 - LISTED EMAIL NOT CORRECT.

[Click this hyperlink](#) while viewing on your computer to access additional FL\_TIER2: detail in the EDR Site Report.

MAP FINDINGS

Map ID  
 Direction  
 Distance  
 Distance (ft.)Site

EDR ID Number

Database(s) EPA ID Number

**24 HAUL-O-WAY TOWING SERVICE, INC.  
 2721 SW 69 CT  
 MIAMI, FL 33155**

**UST U003703028  
 Miami-Dade IW N/A  
 ENF**

UST:  
 Facility Id: 9200501  
 Facility Status: CLOSED  
 Type Description: Contamination Site  
 Facility Phone: (305) 261-6920  
 Region: STATE  
 Positioning Method: Not reported  
 Lat/Long (dms): Not reported

Owner Records Not Found for this facility id:

Miami-Dade Co. Tanks:  
 Facility ID: 0002492  
 Facility Code: Not reported  
 File Number: 2675  
 Shell Name: Not reported  
 Permitted: NO

Miami-Dade Co. IW5:  
 Region: DADE  
 Facility ID: IW5-0002890  
 Permitted: YES  
 Permit Status: Permit Issued  
 File Number: 2675  
 Shell Name: AATO

Miami-Dade Co. ENF:  
 Region: DADE  
 Folio Num: 3040140000020  
 Enforcement Officer: Not reported  
 Facility Type: Underground Tanks  
 Facility Status: O  
 Status Date: 05/16/2014  
 Case Level: T

**24 CORAL GABLES INCINERATOR  
 SW 72ND AVENUE & SW 24TH STREET  
 MIAMI, FL 33155**

**SWF/LF S110698184  
 N/A**

SWF/LF:  
 Facility ID: 99379  
 District: SED  
 Lat/Long: 25:44:44.6364 / 80:18:36.2407  
 Class Type: 520  
 Classification: OLD DUMP  
 Class Status: CLOSED, NO GW MONITORING (J)  
 Section: Not reported  
 Township: Not reported  
 Range: Not reported  
 Responsible Authority Name: Not reported  
 Responsible Authority Address: Not reported  
 Responsible Authority City,St,Zip: Not reported  
 Responsible Authority Phone: Not reported  
 EMail Address1: Not reported  
 EMail Address2: Not reported

MAP FINDINGS

Map ID  
 Direction  
 Distance  
 Distance (ft.)Site

EDR ID Number  
 EPA ID Number

Database(s)

**CORAL GABLES INCINERATOR (Continued)**

**S110698184**

Site Supervisor Name: Not reported  
 Site Supervisor Addr: Not reported  
 Site Supervisor City/State/Zip: Not reported  
 Site Supervisor Telephone: Not reported  
 Land Owner Name: Not reported  
 Land Owner Address: Not reported  
 Land Owner City/State/Zip: Not reported  
 Land Owner Telephone: Not reported

[Click here for Florida Oculus:](#)

24

**DANVILLE-FINDORFF INC  
 2811 SW 70TH AVE  
 MIAMI, FL 33155**

**LUST U003742293  
 UST N/A  
 DWM CONTAM**

LUST:

Region: STATE  
 Facility Id: 8622111  
 Facility Status: CLOSED  
 Facility Type: C - Fuel user/Non-retail  
 Facility Phone: (305)262-9337  
 Facility Cleanup Rank: 8060  
 District: Southeast District  
 Lat/Long (dms): 25 44 34.1302000 / 80 18 28.7498  
 Section: 014  
 Township: 54S  
 Range: 40E  
 Feature: Not reported  
 Method: DMAP  
 Datum: 0  
 Score: 11  
 Score Effective Date: 11/04/1997  
 Score When Ranked: 11  
 Operator: DANA C SHELDON  
 Name Update: Not reported  
 Address Update: Not reported

Petroleum Cleanup PCT Facility Score:

Facility Cleanup Status: ONGO - ONGOING  
 Contact: DANA C SHELDON  
 Contact Company: PATRIOT DEVELOPMENT CORP  
 Contact Address: PO BOX 140938  
 Contact City/State/Zip: CORAL GABLES, FL 33114  
 Phone: (305)262-9337  
 Bad Address Ind: N  
 State: FL  
 Zip: 33155, 2801  
 Score: 11  
 Score Effective Date: 1997-11-04 00:00:00  
 Related Party ID: 16498  
 Primary RP Role: ACCOUNT OWNER  
 RP Begin Date: 10/22/1991  
 RP Zip: 938  
 RP Extension: Not reported

Discharge Cleanup Summary:

Discharge Date: 06/23/1992  
 PCT Discharge Combined: Not reported

MAP FINDINGS

Map ID  
 Direction  
 Distance  
 Distance (ft.)Site

EDR ID Number  
 EPA ID Number

Database(s)

**DANVILLE-FINDORFF INC (Continued)**

**U003742293**

Cleanup Required:	R - CLEANUP REQUIRED
Discharge Cleanup Status:	RAP - RAP ONGOING
Disch Cleanup Status Date:	Not reported
Cleanup Work Status:	INACTIVE
Information Source:	D - DISCHARGE NOTIFICATION
Other Source Description:	Not reported
Eligibility Indicator:	E - ELIGIBLE
Site Manager:	Not reported
Site Mgr End Date:	Not reported
Tank Office:	-
<b>Petroleum Cleanup Program Eligibility:</b>	
Facility ID:	8622111
Discharge Date:	23-Jun-1992
Pct Discharge Combined With:	Not reported
Cleanup Required:	R - CLEANUP REQUIRED
Discharge Cleanup Status:	RAP - RAP ONGOING
Disch Cleanup Status Date:	Not reported
Cleanup Work Status:	INACTIVE
Information Source:	D - DISCHARGE NOTIFICATION
Other Source Description:	Not reported
Application Received Date:	11/9/1994
Cleanup Program:	A - ABANDONED TANK RESTORATION PROGRAM
Eligibility Status:	12/16/1994
Elig Status Date:	12/16/1994
Letter Of Intent Date:	05/05/1995
Redetermined:	No
Inspection Date:	11/20/1992
Site Manager:	Not reported
Site Mgr End Date:	Not reported
Tank Office:	-
Deductible Amount:	500
Deductible Paid To Date:	0
Co-Pay Amount:	0
Co-Pay Paid To Date:	0
Cap Amount:	Not reported
<b>Task Information:</b>	
District:	SED
Facility ID:	8622111
Facility Status:	CLOSED
Facility Type:	C - Fuel user/Non-retail -
County:	MIAMI-DADE
County ID:	13
Cleanup Eligibility Status:	E
Source Effective Date:	Not reported
Discharge Date:	06-23-1992
Cleanup Required:	R - CLEANUP REQUIRED
Discharge Cleanup Status:	RAP - RAP ONGOING
Disch Cleanup Status Date:	Not reported
SRC Action Type:	-
SRC Submit Date:	Not reported
SRC Review Date:	Not reported
SRC Completion Status:	-
SRC Issue Date:	Not reported
SRC Comment:	Not reported
Cleanup Work Status:	INACTIVE
Site Mgr:	Not reported

MAP FINDINGS

Map ID  
 Direction  
 Distance  
 Distance (ft.)Site

EDR ID Number  
 EPA ID Number

Database(s)

**DANVILLE-FINDORFF INC (Continued)**

**U003742293**

Site Mgr End Date: Not reported  
 Tank Office: -  
 SR Task ID: 29521  
 SR Cleanup Responsible: RP - RESPONSIBLE PARTY  
 SR Funding Eligibility Type: -  
 SR Actual Cost: Not reported  
 SR Completion Date: Not reported  
 SR Payment Date: Not reported  
 SR Oral Date: Not reported  
 SR Written Date: Not reported  
 SR Soil Removal: Not reported  
 SR Free Product Removal: Not reported  
 SR Soil Tonnage Removed: Not reported  
 SR Soil Treatment: Not reported  
 SR Other Treatment: Not reported  
 SR Alternate Proc Received Date: Not reported  
 SR Alternate Procedure Status: Not reported  
 SR Alternate Procedure Status Date: Not reported  
 SR Alternate Procedure Comments: Not reported  
 SA Task ID: 29522  
 SA Cleanup Responsible: RP - RESPONSIBLE PARTY  
 SA Funding Eligibility Type: -  
 SA Actual Cost: Not reported  
 SA Completion Date: Not reported  
 SA Payment Date: Not reported  
 RAP Task ID: 29523  
 RAP Cleanup Responsible ID: RP - RESPONSIBLE PARTY  
 RAP Funding Eligibility Type: -  
 RAP Actual Cost: Not reported  
 RAP Completion Date: Not reported  
 RAP Payment Date: Not reported  
 RAP Last Order Approved: Not reported  
 RA Task ID: 29524  
 RA Cleanup Responsible: RP - RESPONSIBLE PARTY  
 RA Funding Eligibility Type: -  
 RA Years to Complete: Not reported  
 RA Actual Cost: Not reported

Click here for Florida Oculus:

UST:

Facility Id: 8622111  
 Facility Status: CLOSED  
 Type Description: Fuel user/Non-retail  
 Facility Phone: (305) 262-9337  
 Region: STATE  
 Positioning Method: DMAP  
 Lat/Long (dms): 25 43 35 / 80 15 41

Owner:

Owner Id: 16498  
 Owner Name: PATRIOT DEVELOPMENT CORP  
 Owner Address: PO BOX 140938  
 Owner Address 2: Not reported  
 Owner City,St,Zip: CORAL GABLES, FL 33114  
 Owner Contact: DANA C SHELDON  
 Owner Phone: (305) 262-9337

MAP FINDINGS

Map ID  
 Direction  
 Distance  
 Distance (ft.)Site

EDR ID Number  
 EPA ID Number

Database(s)

**DANVILLE-FINDORFF INC (Continued)**

**U003742293**

Tank Info:

Tank Id: 1  
 Status: Removed  
 Status Date: 01-OCT-1993  
 Install Date: 01-JUL-1980  
 Substance: Unleaded gas  
 Content Description: Unleaded Gas  
 Gallons: 6000  
 Vessel Indicator: TANK  
 Tank Location: UNDERGROUND  
 DEP Contractor: No

Tank Id: 2  
 Status: Removed  
 Status Date: 01-OCT-1993  
 Install Date: 01-JUL-1980  
 Substance: Unleaded gas  
 Content Description: Unleaded Gas  
 Gallons: 6000  
 Vessel Indicator: TANK  
 Tank Location: UNDERGROUND  
 DEP Contractor: No

[Click here for Florida Oculus:](#)

DWM CONTAM:

Program Site Id: 8622111  
 Lat DD: 25  
 Lat MM: 44  
 Lat SS: 34.1302  
 Long DD: 80  
 Long MM: 18  
 Long SS: 28.7498  
 Office/ District: PCLP13  
 Program Area: Petroleum  
 Offsite Contamination: N  
 Project Manager: Not reported  
 Priority Score: 11  
 Remediation Status: WAITING  
 Date Known Offsite: Not reported  
 Datum: HARN  
 Method: DPHO  
 Program Eligible: Yes  
 Ineligible: Not reported

24

**DANVILLE-FINDORFF, INC.**  
**2811 SW 70 AVE FACILITY 2**  
**MIAMI, FL 33155**

**UST U003703103**  
**Miami-Dade Co. SPILL N/A**  
**Miami-Dade IW**

Miami-Dade Co. Tanks:

Facility ID: 0003079  
 Facility Code: Not reported  
 File Number: 3201  
 Shell Name: Not reported  
 Permitted: NO

MAP FINDINGS

Map ID  
 Direction  
 Distance  
 Distance (ft.)Site

EDR ID Number  
 EPA ID Number

Database(s)

**DANVILLE-FINDORF, INC. (Continued)**

**U003703103**

Miami-Dade Co. SPILL:

Region: DADE  
 Persec: UT  
 File Number: 3201  
 Facility ID: 003079  
 Class: Facility that was found eligible for cleanup money under The Abandoned Tank Restoration Program  
 Category: Facility has applied and/or has been determined eligible for any State Program as a State Cleanup Site  
 Eligibility: APPROVED  
 Eligibility Date: 12/16/1994  
 Rank: 11  
 Permit Status: O  
 Completion Date: 9/6/1994  
 End Date: 8/14/1994

Miami-Dade Co. IW5:

Region: DADE  
 Facility ID: IW5-0003460  
 Permitted: YES  
 Permit Status: Facility no longer needs a permit or facility closed  
 File Number: 3201  
 Shell Name: RATO

24

**TARGET PEST CONTROL CORP.  
 2811 SW 70 AVE FACILITY 1  
 MIAMI, FL 33155**

**Miami-Dade IW S104286716  
 N/A**

Miami-Dade Co. IW5:

Region: DADE  
 Facility ID: IW5-0001387  
 Permitted: YES  
 Permit Status: Permit Issued  
 File Number: 1289  
 Shell Name: LDTO

24

**DANVILLE-FINDORF, INC.  
 2811 SW 70 AVE  
 MIAMI DADE (County), FL**

**Miami-Dade Co. HWS S104512307  
 N/A**

Miami-Dade Co. HWS:

Region: DADE  
 Permit Section: UT  
 File Number: 3201  
 Property Tax Folio #: 3040140000030  
 Phase Type: Not reported  
 Facility ID: 3079  
 Task Name: DANVILLE-FINDORF, INC.  
 Phase: 6  
 DEP Number: 8622111  
 State Class: ATRP  
 Eligibility: APPROVED  
 State Rank: 11  
 Phase Description: NATURAL ATTENUATION MONITORING PLAN APPROVED  
 Phase Type Description: Not reported



MAP FINDINGS

Map ID  
 Direction  
 Distance  
 Distance (ft.)Site

EDR ID Number  
 EPA ID Number

Database(s)

**DANVILLE-FINDORF, INC. (Continued)**

**S104512307**

COI Name: Not reported  
 COI Travel Time: Not reported  
 X Coordinate: 883933.62  
 Y Coordinate: 512819.62

24

EDR US Hist Auto Stat 1015377003  
 N/A

**2675 SW 69TH CT  
 MIAMI, FL 33155**

EDR Historical Auto Stations:

Name: H & M AUTO BODY REPAIRS  
 Year: 1999  
 Address: 2675 SW 69TH CT

Name: H & M AUTO BODY REPAIRS  
 Year: 2000  
 Address: 2675 SW 69TH CT

Name: H & M AUTO BODY REPAIRS  
 Year: 2001  
 Address: 2675 SW 69TH CT

Name: H & M AUTO BODY REPAIRS  
 Year: 2002  
 Address: 2675 SW 69TH CT

Name: H & M AUTO BODY REPAIRS  
 Year: 2003  
 Address: 2675 SW 69TH CT

Name: H & M AUTO BODY REPAIRS  
 Year: 2004  
 Address: 2675 SW 69TH CT

Name: H & M AUTO BODY REPAIRS  
 Year: 2005  
 Address: 2675 SW 69TH CT

Name: H & M AUTO BODY REPAIRS  
 Year: 2007  
 Address: 2675 SW 69TH CT

Name: H & M AUTO BODY REPAIRS  
 Year: 2008  
 Address: 2675 SW 69TH CT

Name: H & M AUTO BODY REPAIRS  
 Year: 2009  
 Address: 2675 SW 69TH CT

Name: H & M AUTO BODY REPAIRS  
 Year: 2010  
 Address: 2675 SW 69TH CT

Name: H & M AUTO BODY REPAIRS  
 Year: 2011  
 Address: 2675 SW 69TH CT

MAP FINDINGS

Map ID  
 Direction  
 Distance  
 Distance (ft.)Site

EDR ID Number  
 EPA ID Number

Database(s)

(Continued)

1015377003

Name: H & M AUTO BODY REPAIRS  
 Year: 2012  
 Address: 2675 SW 69TH CT

24 H & M BODY SHOP  
 2675 SW 69TH CT  
 MIAMI, FL

RCRA-CESQG 1004682373  
 FINDS FL0000040428

RCRA-CESQG:

Date form received by agency: 11/16/1993  
 Facility name: H & M BODY SHOP  
 Facility address: 2675 SW 69TH CT  
 MIAMI, FL 331552818  
 EPA ID: FL0000040428  
 Mailing address: SW 69TH CT  
 MIAMI, FL 33155-2818  
 Contact: MAHAMAUD MOUSSAWEL  
 Contact address: SW 69TH CT  
 MIAMI, FL 33155-2818  
 Contact country: US  
 Contact telephone: 3052626990  
 Contact email: Not reported  
 EPA Region: 04  
 Classification: Conditionally Exempt Small Quantity Generator  
 Description: Handler: generates 100 kg or less of hazardous waste per calendar month, and accumulates 1000 kg or less of hazardous waste at any time; or generates 1 kg or less of acutely hazardous waste per calendar month, and accumulates at any time: 1 kg or less of acutely hazardous waste; or 100 kg or less of any residue or contaminated soil, waste or other debris resulting from the cleanup of a spill, into or on any land or water, of acutely hazardous waste; or generates 100 kg or less of any residue or contaminated soil, waste or other debris resulting from the cleanup of a spill, into or on any land or water, of acutely hazardous waste during any calendar month, and accumulates at any time: 1 kg or less of acutely hazardous waste; or 100 kg or less of any residue or contaminated soil, waste or other debris resulting from the cleanup of a spill, into or on any land or water, of acutely hazardous waste

Owner/Operator Summary:

Owner/operator name: MAHAMAUD MOUSSAWEL  
 Owner/operator address: 2675 SW 69TH CT  
 MIAMI, FL 33155  
 Owner/operator country: US  
 Owner/operator telephone: Not reported  
 Legal status: Private  
 Owner/Operator Type: Owner  
 Owner/Op start date: 01/16/1998  
 Owner/Op end date: Not reported

Owner/operator name: MOUSSAWEL MAHAMAUD  
 Owner/operator address: 2675 SW 69TH CT  
 MIAMI, FL 33155  
 Owner/operator country: US  
 Owner/operator telephone: Not reported  
 Legal status: Private  
 Owner/Operator Type: Owner

MAP FINDINGS

Map ID  
 Direction  
 Distance  
 Distance (ft.)Site

EDR ID Number  
 EPA ID Number

Database(s)

**H & M BODY SHOP (Continued)**

**1004682373**

Owner/Op start date: 01/16/1998  
 Owner/Op end date: Not reported

Handler Activities Summary:

U.S. importer of hazardous waste: No  
 Mixed waste (haz. and radioactive): No  
 Recycler of hazardous waste: No  
 Transporter of hazardous waste: No  
 Treater, storer or disposer of HW: No  
 Underground injection activity: No  
 On-site burner exemption: No  
 Furnace exemption: No  
 Used oil fuel burner: No  
 Used oil processor: No  
 User oil refiner: No  
 Used oil fuel marketer to burner: No  
 Used oil Specification marketer: No  
 Used oil transfer facility: No  
 Used oil transporter: No

Hazardous Waste Summary:

Waste code: D001  
 Waste name: IGNITABLE HAZARDOUS WASTES ARE THOSE WASTES WHICH HAVE A FLASHPOINT OF LESS THAN 140 DEGREES FAHRENHEIT AS DETERMINED BY A PENSKEY-MARTENS CLOSED CUP FLASH POINT TESTER. ANOTHER METHOD OF DETERMINING THE FLASH POINT OF A WASTE IS TO REVIEW THE MATERIAL SAFETY DATA SHEET, WHICH CAN BE OBTAINED FROM THE MANUFACTURER OR DISTRIBUTOR OF THE MATERIAL. LACQUER THINNER IS AN EXAMPLE OF A COMMONLY USED SOLVENT WHICH WOULD BE CONSIDERED AS IGNITABLE HAZARDOUS WASTE.

Waste code: F001  
 Waste name: THE FOLLOWING SPENT HALOGENATED SOLVENTS USED IN DEGREASING: TETRACHLOROETHYLENE, TRICHLOROETHYLENE, METHYLENE CHLORIDE, 1,1,1-TRICHLOROETHANE, CARBON TETRACHLORIDE, AND CHLORINATED FLUOROCARBONS; ALL SPENT SOLVENT MIXTURES/BLENDS USED IN DEGREASING CONTAINING, BEFORE USE, A TOTAL OF TEN PERCENT OR MORE (BY VOLUME) OF ONE OR MORE OF THE ABOVE HALOGENATED SOLVENTS OR THOSE SOLVENTS LISTED IN F002, F004, AND F005, AND STILL BOTTOMS FROM THE RECOVERY OF THESE SPENT SOLVENTS AND SPENT SOLVENT MIXTURES.

Waste code: F002  
 Waste name: THE FOLLOWING SPENT HALOGENATED SOLVENTS: TETRACHLOROETHYLENE, METHYLENE CHLORIDE, TRICHLOROETHYLENE, 1,1,1-TRICHLOROETHANE, CHLOROBENZENE, 1,1,2-TRICHLORO-1,2,2-TRIFLUOROETHANE, ORTHO-DICHLOROBENZENE, TRICHLOROFLUOROMETHANE, AND 1,1,2-TRICHLOROETHANE; ALL SPENT SOLVENT MIXTURES/BLENDS CONTAINING, BEFORE USE, A TOTAL OF TEN PERCENT OR MORE (BY VOLUME) OF ONE OR MORE OF THE ABOVE HALOGENATED SOLVENTS OR THOSE LISTED IN F001, F004, OR F005, AND STILL BOTTOMS FROM THE RECOVERY OF THESE SPENT SOLVENTS AND SPENT SOLVENT MIXTURES.

Waste code: F003  
 Waste name: THE FOLLOWING SPENT NON-HALOGENATED SOLVENTS: XYLENE, ACETONE, ETHYL ACETATE, ETHYL BENZENE, ETHYL ETHER, METHYL ISOBUTYL KETONE, N-BUTYL ALCOHOL, CYCLOHEXANONE, AND METHANOL; ALL SPENT SOLVENT MIXTURES/BLENDS CONTAINING, BEFORE USE, ONLY THE ABOVE SPENT

MAP FINDINGS

Map ID  
 Direction  
 Distance  
 Distance (ft.)Site

EDR ID Number

Database(s) EPA ID Number

**H & M BODY SHOP (Continued)**

**1004682373**

NON-HALOGENATED SOLVENTS; AND ALL SPENT SOLVENT MIXTURES/BLENDS CONTAINING, BEFORE USE, ONE OR MORE OF THE ABOVE NON-HALOGENATED SOLVENTS, AND, A TOTAL OF TEN PERCENT OR MORE (BY VOLUME) OF ONE OR MORE OF THOSE SOLVENTS LISTED IN F001, F002, F004, AND F005, AND STILL BOTTOMS FROM THE RECOVERY OF THESE SPENT SOLVENTS AND SPENT SOLVENT MIXTURES.

Waste code: F005

Waste name: THE FOLLOWING SPENT NON-HALOGENATED SOLVENTS: TOLUENE, METHYL ETHYL KETONE, CARBON DISULFIDE, ISOBUTANOL, PYRIDINE, BENZENE, 2-ETHOXYETHANOL, AND 2-NITROPROPANE; ALL SPENT SOLVENT MIXTURES/BLENDS CONTAINING, BEFORE USE, A TOTAL OF TEN PERCENT OR MORE (BY VOLUME) OF ONE OR MORE OF THE ABOVE NON-HALOGENATED SOLVENTS OR THOSE SOLVENTS LISTED IN F001, F002, OR F004; AND STILL BOTTOMS FROM THE RECOVERY OF THESE SPENT SOLVENTS AND SPENT SOLVENT MIXTURES.

Violation Status: No violations found

**FINDS:**

Registry ID: 110008313413

**Environmental Interest/Information System**

RCRAInfo is a national information system that supports the Resource Conservation and Recovery Act (RCRA) program through the tracking of events and activities related to facilities that generate, transport, and treat, store, or dispose of hazardous waste. RCRAInfo allows RCRA program staff to track the notification, permit, compliance, and corrective action activities required under RCRA.

Florida Environmental System Today Application (FIESTA) Data Maintenance (FDM) system maintains entity, environmental interest and affiliation data for the State of Florida.

**24**

**H & M AUTO BODY REPAIR, INC.  
 2675 SW 69 CT  
 MIAMI, FL 33155**

**Miami-Dade IW 1000858900  
 Miami-Dade Co. AP N/A**

**Miami-Dade Co. IW5:**

Region: DADE  
 Facility ID: IW5-0007980  
 Permitted: YES  
 Permit Status: Permit Issued  
 File Number: 12280  
 Shell Name: BPTO

**Miami-Dade Co. AP:**

Region: DADE  
 Facility ID: AP-0001261  
 Permitted: YES  
 Facility Number: 12280  
 Facility Code: 5  
 Shell Name: GEN

MAP FINDINGS

Map ID  
 Direction  
 Distance  
 Distance (ft.)Site

EDR ID Number

Database(s) EPA ID Number

**24 LOPEFRA CORP.  
 2601 SW 69 CT  
 MIAMI, FL 33155**

**Miami-Dade IW S107720596  
 TIER 2 N/A**

Miami-Dade Co. IW5:

Region: DADE  
 Facility ID: IW5-0002228  
 Permitted: YES  
 Permit Status: Permit Issued  
 File Number: 2062  
 Shell Name: CETO

TIER 2:

Year: Not reported  
 Facility Id: Not reported  
 Active Date: 01/01/1988  
 Inactive Date: Not reported  
 Sale Pending: False  
 Original Date: Not reported  
 PLOT Source: GPS  
 Latitude: 25.747830  
 Longitude: -80.309440  
 LEPC District: 11  
 Counties: Monroe,Miami-Dade,Broward,  
 SERC: 16471  
 Program Level: 0  
 PRIME: 25877  
 SIC Code: 1611  
 SIC Code 2: Not reported  
 NAICS Code: 23411

Other Chemical Data:

Report Year: 2008  
 Tier 2 Report ID: 108796  
 Chemical ID: 322134  
 CAS Number: 68476346  
 Chemical Name: DIESEL FUEL OIL (HIGH SULFUR)  
 Chemical Date: 8/4/2009  
 Average Amount: 4  
 Maximum Amount: 85625  
 Location ID: 524747  
 Chemical State: LIQUID  
 Mixture: True  
 Mixture Percent: .00  
 Containter: B - BELOW GROUND TANK  
 Pressure: 1 - AMBIENT PRESSURE  
 Temperature: 4 - AMBIENT TEMPERATURE  
 Average Amount: 4  
 Maximum Amount: 85625  
 Days on Site: 365  
 Site Plan: False  
 Site Plan Document: Not reported  
 Private Location: False  
 Location: CENTER OF PROPERTY

Report Year: 2007  
 Tier 2 Report ID: 102507  
 Chemical ID: 286309

MAP FINDINGS

Map ID  
 Direction  
 Distance  
 Distance (ft.)Site

EDR ID Number

Database(s) EPA ID Number

**LOPEFRA CORP. (Continued)**

**S107720596**

CAS Number: 68476346  
 Chemical Name: DIESEL FUEL OIL (HIGH SULFUR)  
 Chemical Date: 3/11/2008  
 Average Amount: 4  
 Maximum Amount: 89421  
 Location ID: 475116  
 Chemical State: LIQUID  
 Mixture: True  
 Mixture Percent: .00  
 Containter: B - BELOW GROUND TANK  
 Pressure: 1 - AMBIENT PRESSURE  
 Temperature: 4 - AMBIENT TEMPERATURE  
 Average Amount: 4  
 Maximum Amount: 89421  
 Days on Site: 365  
 Site Plan: False  
 Site Plan Document: Not reported  
 Private Location: False  
 Location: CENTER OF PROPERTY

Report Year: 2006  
 Tier 2 Report ID: 99332  
 Chemical ID: 270400  
 CAS Number: 68476346  
 Chemical Name: DIESEL FUEL OIL (HIGH SULFUR)  
 Chemical Date: 7/16/2007  
 Average Amount: 4  
 Maximum Amount: 91612  
 Location ID: 455314  
 Chemical State: LIQUID  
 Mixture: True  
 Mixture Percent: .00  
 Containter: B - BELOW GROUND TANK  
 Pressure: 1 - AMBIENT PRESSURE  
 Temperature: 4 - AMBIENT TEMPERATURE  
 Average Amount: 4  
 Maximum Amount: 91612  
 Days on Site: 365  
 Site Plan: False  
 Site Plan Document: Not reported  
 Private Location: False  
 Location: CENTER OF PROPERTY

Report Year: 2005  
 Tier 2 Report ID: 94306  
 Chemical ID: 243073  
 CAS Number: 68476346  
 Chemical Name: DIESEL FUEL OIL (HIGH SULFUR)  
 Chemical Date: 6/15/2006  
 Average Amount: 4  
 Maximum Amount: 99500  
 Location ID: 420315  
 Chemical State: LIQUID  
 Mixture: True  
 Mixture Percent: .00

MAP FINDINGS

Map ID  
 Direction  
 Distance  
 Distance (ft.)Site

EDR ID Number

Database(s) EPA ID Number

**LOPEFRA CORP. (Continued)**

**S107720596**

Containter: B - BELOW GROUND TANK  
 Pressure: 1 - AMBIENT PRESSURE  
 Temperature: 4 - AMBIENT TEMPERATURE  
 Average Amount: 4  
 Maximum Amount: 99500  
 Days on Site: 365  
 Site Plan: False  
 Site Plan Document: Not reported  
 Private Location: False  
 Location: CENTER OF PROPERTY

Report Year: 2004  
 Tier 2 Report ID: 94302  
 Chemical ID: 200172  
 CAS Number: 68476346  
 Chemical Name: DIESEL FUEL OIL (HIGH SULFUR)  
 Chemical Date: 1/27/2005  
 Average Amount: 4  
 Maximum Amount: 88800  
 Location ID: 363604  
 Chemical State: LIQUID  
 Mixture: True  
 Mixture Percent: .00  
 Containter: B - BELOW GROUND TANK  
 Pressure: 1 - AMBIENT PRESSURE  
 Temperature: 4 - AMBIENT TEMPERATURE  
 Average Amount: 4  
 Maximum Amount: 88800  
 Days on Site: 365  
 Site Plan: False  
 Site Plan Document: Not reported  
 Private Location: False  
 Location: CENTER OF PROPERTY

Report Year: 2003  
 Tier 2 Report ID: 94298  
 Chemical ID: 189969  
 CAS Number: 68476346  
 Chemical Name: DIESEL FUEL OIL (HIGH SULFUR)  
 Chemical Date: 4/27/2004  
 Average Amount: 4  
 Maximum Amount: 68264  
 Location ID: 350463  
 Chemical State: LIQUID  
 Mixture: True  
 Mixture Percent: .00  
 Containter: A - ABOVE GROUND TANK  
 Pressure: 1 - AMBIENT PRESSURE  
 Temperature: 4 - AMBIENT TEMPERATURE  
 Average Amount: 4  
 Maximum Amount: 68264  
 Days on Site: 365  
 Site Plan: False  
 Site Plan Document: Not reported  
 Private Location: False

MAP FINDINGS

Map ID  
 Direction  
 Distance  
 Distance (ft.)Site

EDR ID Number

Database(s) EPA ID Number

**LOPEFRA CORP. (Continued)**

**S107720596**

Location: CENTER OF PROPERTY

Report Year: 2002  
 Tier 2 Report ID: 94297  
 Chemical ID: 160881  
 CAS Number: 68476346  
 Chemical Name: DIESEL FUEL OIL (HIGH SULFUR)  
 Chemical Date: 1/2/1972  
 Average Amount: 4  
 Maximum Amount: 66784  
 Location ID: 314842  
 Chemical State: LIQUID  
 Mixture: False  
 Mixture Percent: 100.00  
 Containter: A - ABOVE GROUND TANK  
 Pressure: 1 - AMBIENT PRESSURE  
 Temperature: 4 - AMBIENT TEMPERATURE  
 Average Amount: 4  
 Maximum Amount: 66784  
 Days on Site: 365  
 Site Plan: False  
 Site Plan Document: Not reported  
 Private Location: False  
 Location: CENTER OF PROPERTY

Report Year: 2001  
 Tier 2 Report ID: 94304  
 Chemical ID: 154599  
 CAS Number: 68476346  
 Chemical Name: DIESEL FUEL OIL (HIGH SULFUR)  
 Chemical Date: 1/2/1972  
 Average Amount: 4  
 Maximum Amount: 66784  
 Location ID: 306161  
 Chemical State: LIQUID  
 Mixture: False  
 Mixture Percent: 100.00  
 Containter: A - ABOVE GROUND TANK  
 Pressure: 1 - AMBIENT PRESSURE  
 Temperature: 4 - AMBIENT TEMPERATURE  
 Average Amount: 4  
 Maximum Amount: 66784  
 Days on Site: 365  
 Site Plan: False  
 Site Plan Document: Not reported  
 Private Location: False  
 Location: CENTER OF PROPERTY

Report Year: 2000  
 Tier 2 Report ID: 94303  
 Chemical ID: 154598  
 CAS Number: 68476346  
 Chemical Name: DIESEL FUEL OIL (HIGH SULFUR)  
 Chemical Date: 1/2/1972



MAP FINDINGS

Map ID  
 Direction  
 Distance  
 Distance (ft.)Site

EDR ID Number

Database(s) EPA ID Number

**LOPEFRA CORP. (Continued)**

**S107720596**

Average Amount: 4  
 Maximum Amount: 66784  
 Location ID: 306160  
 Chemical State: LIQUID  
 Mixture: False  
 Mixture Percent: 100.00  
 Containter: A - ABOVE GROUND TANK  
 Pressure: 1 - AMBIENT PRESSURE  
 Temperature: 4 - AMBIENT TEMPERATURE  
 Average Amount: 4  
 Maximum Amount: 66784  
 Days on Site: 365  
 Site Plan: False  
 Site Plan Document: Not reported  
 Private Location: False  
 Location: CENTER OF PROPERTY

Report Year: 1993  
 Tier 2 Report ID: 94293  
 Chemical ID: 117528  
 CAS Number: 68476346  
 Chemical Name: DIESEL FUEL OIL (HIGH SULFUR)  
 Chemical Date: 1/2/1972  
 Average Amount: 4  
 Maximum Amount: 53856  
 Location ID: 162251  
 Chemical State: LIQUID  
 Mixture: False  
 Mixture Percent: 100.00  
 Containter: CONV  
 Pressure: CONV  
 Temperature: CONV  
 Average Amount: 4  
 Maximum Amount: 53856  
 Days on Site: 365  
 Site Plan: False  
 Site Plan Document: Not reported  
 Private Location: False  
 Location: Not reported

Report Year: 1994  
 Tier 2 Report ID: 94301  
 Chemical ID: 117527  
 CAS Number: 68476346  
 Chemical Name: DIESEL FUEL OIL (HIGH SULFUR)  
 Chemical Date: 1/2/1972  
 Average Amount: 4  
 Maximum Amount: 53850  
 Location ID: 176477  
 Chemical State: LIQUID  
 Mixture: False  
 Mixture Percent: 100.00  
 Containter: CONV  
 Pressure: CONV  
 Temperature: CONV

MAP FINDINGS

Map ID  
 Direction  
 Distance  
 Distance (ft.)Site

EDR ID Number

Database(s) EPA ID Number

**LOPEFRA CORP. (Continued)**

**S107720596**

Average Amount: 4  
 Maximum Amount: 53850  
 Days on Site: 365  
 Site Plan: False  
 Site Plan Document: Not reported  
 Private Location: False  
 Location: Not reported

Report Year: 1995  
 Tier 2 Report ID: 94294  
 Chemical ID: 117526  
 CAS Number: 68476346  
 Chemical Name: DIESEL FUEL OIL (HIGH SULFUR)  
 Chemical Date: 1/2/1972  
 Average Amount: 4  
 Maximum Amount: 53850  
 Location ID: 191819  
 Chemical State: LIQUID  
 Mixture: False  
 Mixture Percent: 100.00  
 Containter: CONV  
 Pressure: CONV  
 Temperature: CONV  
 Average Amount: 4  
 Maximum Amount: 53850  
 Days on Site: 365  
 Site Plan: False  
 Site Plan Document: Not reported  
 Private Location: False  
 Location: Not reported

Report Year: 1996  
 Tier 2 Report ID: 94296  
 Chemical ID: 117525  
 CAS Number: 68476346  
 Chemical Name: DIESEL FUEL OIL (HIGH SULFUR)  
 Chemical Date: 1/2/1972  
 Average Amount: 4  
 Maximum Amount: 53850  
 Location ID: 207106  
 Chemical State: LIQUID  
 Mixture: False  
 Mixture Percent: 100.00  
 Containter: CONV  
 Pressure: CONV  
 Temperature: CONV  
 Average Amount: 4  
 Maximum Amount: 53850  
 Days on Site: 365  
 Site Plan: False  
 Site Plan Document: Not reported  
 Private Location: False  
 Location: Not reported

MAP FINDINGS

Map ID  
 Direction  
 Distance  
 Distance (ft.)Site

EDR ID Number

Database(s) EPA ID Number

**LOPEFRA CORP. (Continued)**

**S107720596**

Report Year: 1997  
 Tier 2 Report ID: 94295  
 Chemical ID: 117524  
 CAS Number: 68476346  
 Chemical Name: DIESEL FUEL OIL (HIGH SULFUR)  
 Chemical Date: 1/2/1972  
 Average Amount: 4  
 Maximum Amount: 53850  
 Location ID: 222802  
 Chemical State: LIQUID  
 Mixture: False  
 Mixture Percent: 100.00  
 Containter: CONV  
 Pressure: CONV  
 Temperature: CONV  
 Average Amount: 4  
 Maximum Amount: 53850  
 Days on Site: 365  
 Site Plan: False  
 Site Plan Document: Not reported  
 Private Location: False  
 Location: Not reported

Report Year: 1998  
 Tier 2 Report ID: 94299  
 Chemical ID: 117523  
 CAS Number: 68476346  
 Chemical Name: DIESEL FUEL OIL (HIGH SULFUR)  
 Chemical Date: 1/2/1972  
 Average Amount: 4  
 Maximum Amount: 53850  
 Location ID: 239348  
 Chemical State: LIQUID  
 Mixture: False  
 Mixture Percent: 100.00  
 Containter: CONV  
 Pressure: CONV  
 Temperature: CONV  
 Average Amount: 4  
 Maximum Amount: 53850  
 Days on Site: 365  
 Site Plan: False  
 Site Plan Document: Not reported  
 Private Location: False  
 Location: Not reported

Report Year: 1999  
 Tier 2 Report ID: 94300  
 Chemical ID: 117522  
 CAS Number: 68476346  
 Chemical Name: DIESEL FUEL OIL (HIGH SULFUR)  
 Chemical Date: 1/2/1972  
 Average Amount: 4  
 Maximum Amount: 53850  
 Location ID: 256676

MAP FINDINGS

Map ID  
 Direction  
 Distance  
 Distance (ft.)Site

EDR ID Number  
 EPA ID Number

Database(s)

**LOPEFRA CORP. (Continued)**

**S107720596**

Chemical State: LIQUID  
 Mixture: False  
 Mixture Percent: 100.00  
 Containter: CONV  
 Pressure: CONV  
 Temperature: CONV  
 Average Amount: 4  
 Maximum Amount: 53850  
 Days on Site: 365  
 Site Plan: False  
 Site Plan Document: Not reported  
 Private Location: False  
 Location: Not reported

Company Info:

Company Name: LOPEFRA CORPORATION  
 Company Address: 2601 SOUTHWEST 69 COURT  
 Company City,St,Zip: MIAMI, FL 33155  
 Company Phone: 305-266-3896  
 Company Fax: Not reported  
 Company Email: Not reported  
 FEI Number: 650812502  
 Comany Contact Name: ROSEMARY HAKLIGAN  
 Cmpny Contact Phone: 305-266-3896  
 Reduced Fees: True  
 Exempt Fees: False  
 Electronic Filing: False  
 Employee: 0  
 Comments: 6-15-06: PER 6-12-06 FACILTY LETTER, CHANGE IN CORPORATE STRUCTURE AND PARTNERS SPLIT ON 11-7-05. LOPEZ FRAXEDAS FOLDER ARCHIVE IN BOX# 237. DC

24

**LOPEFRA CORP.  
 2601 SW 69 CT  
 MIAMI, FL 33155**

**UST U003764743  
 N/A**

Miami-Dade Co. Tanks:

Facility ID: 0006184  
 Facility Code: Not reported  
 File Number: 2062  
 Shell Name: Not reported  
 Permitted: NO

MAP FINDINGS

Map ID  
 Direction  
 Distance  
 Distance (ft.)Site

EDR ID Number

Database(s) EPA ID Number

**24 LOPEFRA CORP  
 2601 SW 69TH CT  
 MIAMI, FL 33155**

**AST A100167637  
 N/A**

AST:

Facility ID: 8839486  
 Facility Status: CLOSED  
 Type Description: Fuel user/Non-retail  
 Facility Phone: (305) 266-3896  
 DEP Contractor Own: No  
 Region: STATE  
 Positioning Method: DMAP  
 Lat/Long (dms): 25 44 45 / 80 18 30

Owner:

Owner Id: 13164  
 Owner Name: LOPEFRA CORP  
 Owner Address: 7855 NW 29TH ST SU#182  
 Owner Address 2: Not reported  
 Owner City,St,Zip: DORAL, FL 33122  
 Owner Contact: ROSEMARY L HARTIGAM  
 Owner Phone: (305) 266-3896

Tank Id: 1  
 Status: Removed  
 Status Date: Removed  
 Install Date: 01-OCT-1985  
 Substance: Vehicular diesel  
 Content Description: Vehicular Diesel  
 Gallons: 2000  
 Tank Location: ABOVEGROUND

Tank Id: 2  
 Status: Removed  
 Status Date: Removed  
 Install Date: 01-FEB-1996  
 Substance: Vehicular diesel  
 Content Description: Vehicular Diesel  
 Gallons: 10000  
 Tank Location: ABOVEGROUND

Tank Id: 3  
 Status: Removed  
 Status Date: Removed  
 Install Date: 01-MAR-1998  
 Substance: Vehicular diesel  
 Content Description: Vehicular Diesel  
 Gallons: 3000  
 Tank Location: ABOVEGROUND

[Click here for Florida Oculus:](#)

MAP FINDINGS

Map ID  
 Direction  
 Distance  
 Distance (ft.)Site

EDR ID Number  
 EPA ID Number

Database(s)

24

**F.P.G. WHOLESALE  
 2510 SW 71 CT  
 MIAMI, FL 33155**

**UST U003703436  
 Miami-Dade IW N/A  
 ENF  
 Miami-Dade Co. AP**

Miami-Dade Co. Tanks:

Facility ID: 0002493  
 Facility Code: Not reported  
 File Number: 6171  
 Shell Name: Not reported  
 Permitted: NO

Miami-Dade Co. IW5:

Region: DADE  
 Facility ID: IW5-0006645  
 Permitted: YES  
 Permit Status: Facility no longer needs a permit or facility closed  
 File Number: 6171  
 Shell Name: CETO

Miami-Dade Co. ENF:

Region: DADE  
 Folio Num: 3040140200010  
 Enforcement Officer: RAMDIJ  
 Facility Type: Sewer  
 Facility Status: C  
 Status Date: 07/28/2003  
 Case Level: A

Region: DADE  
 Folio Num: 3040140200010  
 Enforcement Officer: GORDOP  
 Facility Type: Industrial Waste[5]  
 Facility Status: C  
 Status Date: 04/19/1996  
 Case Level: T

Region: DADE  
 Folio Num: 3040140200010  
 Enforcement Officer: Not reported  
 Facility Type: Sewer  
 Facility Status: C  
 Status Date: 06/15/2011  
 Case Level: A

Miami-Dade Co. AP:

Region: DADE  
 Facility ID: AP-0000225  
 Permitted: YES  
 Facility Number: 6171  
 Facility Code: 5  
 Shell Name: GEN

MAP FINDINGS

Map ID  
 Direction  
 Distance  
 Distance (ft.)Site

EDR ID Number  
 EPA ID Number

Database(s)

**24 PAN AMERICAN CORAL TERRACE, LTD  
 7090 S.W. 24TH STREET (CORAL WAY)  
 MIAMI, FL 33155**

**DWM CONTAM S113721216  
 N/A**

DWM CONTAM:  
 Program Site Id: 311758  
 Lat DD: 25  
 Lat MM: 44  
 Lat SS: 43.7787  
 Long DD: 80  
 Long MM: 18  
 Long SS: 34.7119  
 Office/ District: SED  
 Program Area: Responsible Party  
 Offsite Contamination: Not reported  
 Project Manager: WHITAKER\_G  
 Priority Score: Not reported  
 Remediation Status: OPEN  
 Date Known Offsite: Not reported  
 Datum: 27  
 Method: UNVR  
 Program Eligible: Not reported  
 Ineligible: Not reported

**24 FPG WHOLESALE INC  
 7190 CORAL WAY  
 MIAMI, FL 33155**

**UST U003742712  
 AST N/A**

UST:  
 Facility Id: 8628790  
 Facility Status: CLOSED  
 Type Description: Fuel user/Non-retail  
 Facility Phone: (305) 266-2296  
 Region: STATE  
 Positioning Method: DMAP  
 Lat/Long (dms): 25 44 50 / 80 18 40  
 Owner:  
 Owner Id: 7761  
 Owner Name: F P G WHOLESALE INC  
 Owner Address: 7190 CORAL WAY  
 Owner Address 2: Not reported  
 Owner City,St,Zip: MIAMI, FL 33155  
 Owner Contact: PEDRO COFINO JR.  
 Owner Phone: (305) 266-2296

Tank Info:  
 Tank Id: 1  
 Status: Removed  
 Status Date: 31-MAY-1988  
 Install Date: 01-SEP-1981  
 Substance: Unleaded gas  
 Content Description: Unleaded Gas  
 Gallons: 3000  
 Vessel Indicator: TANK  
 Tank Location: UNDERGROUND  
 DEP Contractor: No

Tank Id: 2  
 Status: Removed

MAP FINDINGS

Map ID  
 Direction  
 Distance  
 Distance (ft.)Site

EDR ID Number  
 EPA ID Number

Database(s)

**FPG WHOLESALE INC (Continued)**

**U003742712**

Status Date: 31-MAY-1988  
 Install Date: 01-SEP-1981  
 Substance: Vehicular diesel  
 Content Description: Vehicular Diesel  
 Gallons: 3000  
 Vessel Indicator: TANK  
 Tank Location: UNDERGROUND  
 DEP Contractor: No

[Click here for Florida Oculus:](#)

**AST:**

Facility ID: 8628790  
 Facility Status: CLOSED  
 Type Description: Fuel user/Non-retail  
 Facility Phone: (305) 266-2296  
 DEP Contractor Own: No  
 Region: STATE  
 Positioning Method: DMAP  
 Lat/Long (dms): 25 44 50 / 80 18 40

**Owner:**

Owner Id: 7761  
 Owner Name: F P G WHOLESALE INC  
 Owner Address: 7190 CORAL WAY  
 Owner Address 2: Not reported  
 Owner City,St,Zip: MIAMI, FL 33155  
 Owner Contact: PEDRO COFINO JR.  
 Owner Phone: (305) 266-2296

Tank Id: 3  
 Status: Removed  
 Status Date: Removed  
 Install Date: 01-FEB-1990  
 Substance: Vehicular diesel  
 Content Description: Vehicular Diesel  
 Gallons: 10000  
 Tank Location: ABOVEGROUND

[Click here for Florida Oculus:](#)

24

**FPG WHOLESALE  
 7190 CORAL WAY  
 MIAMI, FL 33155**

**RCRA-CESQG 1014471814  
 FLTMP9404832**

**RCRA-CESQG:**

Date form received by agency: 08/15/1994  
 Facility name: FPG WHOLESALE  
 Facility address: 7190 CORAL WAY  
 MIAMI, FL 331551605  
 EPA ID: FLTMP9404832  
 Contact: Not reported  
 Contact address: Not reported  
 Contact country: Not reported



MAP FINDINGS

Map ID  
 Direction  
 Distance  
 Distance (ft.)Site

EDR ID Number  
 EPA ID Number

Database(s)

**FPG WHOLESALE (Continued)**

**1014471814**

Contact telephone: Not reported  
 Contact email: Not reported  
 EPA Region: 04  
 Classification: Conditionally Exempt Small Quantity Generator  
 Description: Handler: generates 100 kg or less of hazardous waste per calendar month, and accumulates 1000 kg or less of hazardous waste at any time; or generates 1 kg or less of acutely hazardous waste per calendar month, and accumulates at any time: 1 kg or less of acutely hazardous waste; or 100 kg or less of any residue or contaminated soil, waste or other debris resulting from the cleanup of a spill, into or on any land or water, of acutely hazardous waste; or generates 100 kg or less of any residue or contaminated soil, waste or other debris resulting from the cleanup of a spill, into or on any land or water, of acutely hazardous waste during any calendar month, and accumulates at any time: 1 kg or less of acutely hazardous waste; or 100 kg or less of any residue or contaminated soil, waste or other debris resulting from the cleanup of a spill, into or on any land or water, of acutely hazardous waste

Handler Activities Summary:

U.S. importer of hazardous waste: No  
 Mixed waste (haz. and radioactive): No  
 Recycler of hazardous waste: No  
 Transporter of hazardous waste: No  
 Treater, storer or disposer of HW: No  
 Underground injection activity: No  
 On-site burner exemption: No  
 Furnace exemption: No  
 Used oil fuel burner: No  
 Used oil processor: No  
 User oil refiner: No  
 Used oil fuel marketer to burner: No  
 Used oil Specification marketer: No  
 Used oil transfer facility: No  
 Used oil transporter: No

Violation Status: No violations found

24

**MARCHAN CHEVRON STATION**  
**7085 SW 24 ST**  
**MIAMI, FL 33155**

**UST U003703719**  
**N/A**

Miami-Dade Co. Tanks:

Facility ID: 0000523  
 Facility Code: Not reported  
 File Number: 7239  
 Shell Name: Not reported  
 Permitted: NO

MAP FINDINGS

Map ID  
 Direction  
 Distance  
 Distance (ft.)Site

EDR ID Number  
 EPA ID Number

Database(s)

**24 CHEVRON #42113-MARCHAN  
 7085 SW 24TH ST  
 WEST MIAMI, FL 33155**

**LUST U003741695  
 UST N/A  
 DWM CONTAM**

LUST:

Region: STATE  
 Facility Id: 8505290  
 Facility Status: CLOSED  
 Facility Type: A - Retail Station  
 Facility Phone: Not reported  
 Facility Cleanup Rank: 8533  
 District: Southeast District  
 Lat/Long (dms): 25 44 53.9474999 / 80 18 34.1323999  
 Section: 011  
 Township: 54S  
 Range: 40E  
 Feature: Not reported  
 Method: DMAP  
 Datum: 0  
 Score: 10  
 Score Effective Date: 11/04/1997  
 Score When Ranked: 10  
 Operator: R.MARCHAN  
 Name Update: Not reported  
 Address Update: Not reported

Petroleum Cleanup PCT Facility Score:

Facility Cleanup Status: APPL - APPLICATION  
 Contact: CHARLES BITTLE  
 Contact Company: CHEVRON PRODUCTS CO  
 Contact Address: PO BOX 6004  
 Contact City/State/Zip: SAN RAMON, CA 94583  
 Phone: (925)842-9002  
 Bad Address Ind: N  
 State: FL  
 Zip: 33155, 1602  
 Score: 10  
 Score Effective Date: 1997-11-04 00:00:00  
 Related Party ID: 3941  
 Primary RP Role: ACCOUNT OWNER  
 RP Begin Date: 05/20/1994  
 RP Zip: Not reported  
 RP Extension: Not reported

Discharge Cleanup Summary:

Discharge Date: 07/15/1988  
 PCT Discharge Combined: Not reported  
 Cleanup Required: R - CLEANUP REQUIRED  
 Discharge Cleanup Status: ENTD - ELIGIBLE - NO TASK LEVEL DATA  
 Disch Cleanup Status Date: 12/22/1989  
 Cleanup Work Status: INACTIVE  
 Information Source: E - EDI  
 Other Source Description: Not reported  
 Eligibility Indicator: E - ELIGIBLE  
 Site Manager: Not reported  
 Site Mgr End Date: Not reported  
 Tank Office: -

Petroleum Cleanup Program Eligibility:

Facility ID: 8505290

MAP FINDINGS

Map ID  
 Direction  
 Distance  
 Distance (ft.)Site

EDR ID Number  
 EPA ID Number

Database(s)

**CHEVRON #42113-MARCHAN (Continued)**

**U003741695**

Discharge Date:	15-Jul-1988
Pct Discharge Combined With:	Not reported
Cleanup Required:	R - CLEANUP REQUIRED
Discharge Cleanup Status:	ENTD - ELIGIBLE - NO TASK LEVEL DATA
Disch Cleanup Status Date:	12/22/1989
Cleanup Work Status:	INACTIVE
Information Source:	E - EDI
Other Source Description:	Not reported
Application Received Date:	12/19/1988
Cleanup Program:	E - EARLY DETECTION INCENTIVE
Eligibility Status:	12/22/1989
Elig Status Date:	12/22/1989
Letter Of Intent Date:	Not reported
Redetermined:	No
Inspection Date:	06/27/1989
Site Manager:	Not reported
Site Mgr End Date:	Not reported
Tank Office:	-
Deductible Amount:	Not reported
Deductible Paid To Date:	0
Co-Pay Amount:	Not reported
Co-Pay Paid To Date:	0
Cap Amount:	Not reported
Task Information:	
District:	SED
Facility ID:	8505290
Facility Status:	CLOSED
Facility Type:	A - Retail Station -
County:	MIAMI-DADE
County ID:	13
Cleanup Eligibility Status:	E
Source Effective Date:	Not reported
Discharge Date:	07-15-1988
Cleanup Required:	R - CLEANUP REQUIRED
Discharge Cleanup Status:	ENTD - ELIGIBLE - NO TASK LEVEL DATA
Disch Cleanup Status Date:	12-22-1989
SRC Action Type:	-
SRC Submit Date:	Not reported
SRC Review Date:	Not reported
SRC Completion Status:	-
SRC Issue Date:	Not reported
SRC Comment:	Not reported
Cleanup Work Status:	INACTIVE
Site Mgr:	Not reported
Site Mgr End Date:	Not reported
Tank Office:	-
SR Task ID:	34041
SR Cleanup Responsible:	ST - STATE
SR Funding Eligibility Type:	-
SR Actual Cost:	Not reported
SR Completion Date:	Not reported
SR Payment Date:	Not reported
SR Oral Date:	Not reported
SR Written Date:	Not reported
SR Soil Removal:	Not reported
SR Free Product Removal:	Not reported
SR Soil Tonnage Removed:	Not reported

MAP FINDINGS

Map ID  
 Direction  
 Distance  
 Distance (ft.)Site

EDR ID Number  
 EPA ID Number

Database(s)

**CHEVRON #42113-MARCHAN (Continued)**

**U003741695**

SR Soil Treatment: Not reported  
 SR Other Treatment: Not reported  
 SR Alternate Proc Received Date: Not reported  
 SR Alternate Procedure Status: Not reported  
 SR Alternate Procedure Status Date: Not reported  
 SR Alternate Procedure Comments: Not reported  
 SA Task ID: 34042  
 SA Cleanup Responsible: ST - STATE  
 SA Funding Eligibility Type: -  
 SA Actual Cost: Not reported  
 SA Completion Date: Not reported  
 SA Payment Date: Not reported  
 RAP Task ID: 34043  
 RAP Cleanup Responsible ID: ST - STATE  
 RAP Funding Eligibility Type: -  
 RAP Actual Cost: Not reported  
 RAP Completion Date: Not reported  
 RAP Payment Date: Not reported  
 RAP Last Order Approved: Not reported  
 RA Task ID: 34044  
 RA Cleanup Responsible: ST - STATE  
 RA Funding Eligibility Type: -  
 RA Years to Complete: Not reported  
 RA Actual Cost: Not reported

Click here for Florida Oculus:

**UST:**

Facility Id: 8505290  
 Facility Status: CLOSED  
 Type Description: Retail Station  
 Facility Phone: Not reported  
 Region: STATE  
 Positioning Method: DMAP  
 Lat/Long (dms): 25 40 15 / 80 18 10

**Owner:**

Owner Id: 3941  
 Owner Name: CHEVRON PRODUCTS CO  
 Owner Address: PO BOX 6004  
 Owner Address 2: ATTN: PERMIT DESK  
 Owner City,St,Zip: SAN RAMON, CA 94583  
 Owner Contact: CHARLES BITTLE  
 Owner Phone: (925) 842-9002

**Tank Info:**

Tank Id: 1  
 Status: Removed  
 Status Date: 31-MAY-1993  
 Install Date: 01-JUL-1983  
 Substance: Unleaded gas  
 Content Description: Unleaded Gas  
 Gallons: 10000  
 Vessel Indicator: TANK  
 Tank Location: UNDERGROUND  
 DEP Contractor: No

MAP FINDINGS

Map ID  
 Direction  
 Distance  
 Distance (ft.)Site

EDR ID Number  
 EPA ID Number

Database(s)

**CHEVRON #42113-MARCHAN (Continued)**

**U003741695**

Tank Id: 2  
 Status: Removed  
 Status Date: 31-MAY-1993  
 Install Date: 01-JUL-1983  
 Substance: Leaded gas  
 Content Description: Leaded Gas  
 Gallons: 10000  
 Vessel Indicator: TANK  
 Tank Location: UNDERGROUND  
 DEP Contractor: No

Tank Id: 3  
 Status: Removed  
 Status Date: 31-MAY-1993  
 Install Date: 01-JUL-1983  
 Substance: Unleaded gas  
 Content Description: Unleaded Gas  
 Gallons: 10000  
 Vessel Indicator: TANK  
 Tank Location: UNDERGROUND  
 DEP Contractor: No

Tank Id: 4  
 Status: Removed  
 Status Date: 31-MAY-1993  
 Install Date: 01-JAN-1983  
 Substance: Waste oil  
 Content Description: Waste Oil  
 Gallons: 1000  
 Vessel Indicator: TANK  
 Tank Location: UNDERGROUND  
 DEP Contractor: No

[Click here for Florida Oculus:](#)

DWM CONTAM:  
 Program Site Id: 8505290  
 Lat DD: 25  
 Lat MM: 44  
 Lat SS: 53.9475  
 Long DD: 80  
 Long MM: 18  
 Long SS: 34.1324  
 Office/ District: PCLP13  
 Program Area: Petroleum  
 Offsite Contamination: U  
 Project Manager: Not reported  
 Priority Score: 10  
 Remediation Status: WAITING  
 Date Known Offsite: Not reported  
 Datum: HARN  
 Method: DPHO  
 Program Eligible: Yes  
 Ineligible: Not reported

MAP FINDINGS

Map ID			EDR ID Number
Direction			
Distance			
Distance (ft.)Site		Database(s)	EPA ID Number

<b>24</b>	<b>CHEVRON #43112</b> <b>7085 S.W. 24TH</b> <b>MIAMI, FL 00000</b>	<b>RCRA-CESQG</b>	<b>1014471543</b> <b>FLTMP9304547</b>
-----------	--	-------------------	--

RCRA-CESQG:

Date form received by agency:	12/21/1993
Facility name:	CHEVRON #43112
Facility address:	7085 S.W. 24TH MIAMI, FL 00000
EPA ID:	FLTMP9304547
Contact:	Not reported
Contact address:	Not reported Not reported
Contact country:	Not reported
Contact telephone:	Not reported
Contact email:	Not reported
EPA Region:	04
Classification:	Conditionally Exempt Small Quantity Generator
Description:	Handler: generates 100 kg or less of hazardous waste per calendar month, and accumulates 1000 kg or less of hazardous waste at any time; or generates 1 kg or less of acutely hazardous waste per calendar month, and accumulates at any time: 1 kg or less of acutely hazardous waste; or 100 kg or less of any residue or contaminated soil, waste or other debris resulting from the cleanup of a spill, into or on any land or water, of acutely hazardous waste; or generates 100 kg or less of any residue or contaminated soil, waste or other debris resulting from the cleanup of a spill, into or on any land or water, of acutely hazardous waste during any calendar month, and accumulates at any time: 1 kg or less of acutely hazardous waste; or 100 kg or less of any residue or contaminated soil, waste or other debris resulting from the cleanup of a spill, into or on any land or water, of acutely hazardous waste

Handler Activities Summary:

U.S. importer of hazardous waste:	No
Mixed waste (haz. and radioactive):	No
Recycler of hazardous waste:	No
Transporter of hazardous waste:	No
Treater, storer or disposer of HW:	No
Underground injection activity:	No
On-site burner exemption:	No
Furnace exemption:	No
Used oil fuel burner:	No
Used oil processor:	No
User oil refiner:	No
Used oil fuel marketer to burner:	No
Used oil Specification marketer:	No
Used oil transfer facility:	No
Used oil transporter:	No

Violation Status: No violations found

MAP FINDINGS

Map ID  
 Direction  
 Distance  
 Distance (ft.)Site

EDR ID Number  
 Database(s) EPA ID Number

**24**      **ULTRAIONIC X-RAY SERVICES, INC.**      **Miami-Dade IW**      **S103448911**  
**7171 CORAL WAY # 316**      **N/A**  
**MIAMI, FL 33155**

Miami-Dade Co. IW5:  
 Region:            DADE  
 Facility ID:        IW5-0010688  
 Permitted:        YES  
 Permit Status:    Facility no longer needs a permit or facility closed  
 File Number:      14563  
 Shell Name:        LPSO

**24**      **XIVERLEE CLINICAL LAB**      **Miami-Dade IW**      **S104285991**  
**7171 CORAL WAY # 218**      **N/A**  
**MIAMI, FL 33155**

Miami-Dade Co. IW5:  
 Region:            DADE  
 Facility ID:        IW5-0003475  
 Permitted:        YES  
 Permit Status:    Facility no longer needs a permit or facility closed  
 File Number:      3216  
 Shell Name:        MASO

**24**      **UNITED HEALTH CARE SYSTEMS, INC.**      **Miami-Dade IW**      **S104289340**  
**7223 SW 24 ST**      **N/A**  
**MIAMI, FL 33155**

Miami-Dade Co. IW5:  
 Region:            DADE  
 Facility ID:        IW5-0007895  
 Permitted:        YES  
 Permit Status:    Facility no longer needs a permit or facility closed  
 File Number:      12094  
 Shell Name:        MLTO

**24**      **BEST DIAGNOSTIC CARE SERVICES II, INC.**      **Miami-Dade IW**      **S108515279**  
**7229 SW 24 ST**      **ENF**      **N/A**  
**MIAMI, FL 33155**

Miami-Dade Co. IW5:  
 Region:            DADE  
 Facility ID:        IW5-0017967  
 Permitted:        YES  
 Permit Status:    Facility no longer needs a permit or facility closed  
 File Number:      23498  
 Shell Name:        LPSO

Miami-Dade Co. ENF:  
 Region:            DADE  
 Folio Num:        3040110200030  
 Enforcement Officer: Not reported  
 Facility Type:     Industrial Waste[5]  
 Facility Status:    C  
 Status Date:      09/19/2008  
 Case Level:        DM

MAP FINDINGS

Map ID  
 Direction  
 Distance  
 Distance (ft.)Site  
 Database(s)  
 EPA ID Number  
 EDR ID Number

24 **7253 CORAL WAY** **EDR US Hist Cleaners** **1015091573**  
**MIAMI, FL 33155** **N/A**

EDR Historical Cleaners:  
 Name: PERFECT CLEANERS  
 Year: 2001  
 Address: 7253 CORAL WAY

24 **MARCHAN CHEVRON STATION** **Miami-Dade Co. HWS** **S103245260**  
**7085 SW 24 ST** **Miami-Dade Co. SPILL** **N/A**  
**, FL**

Miami-Dade Co. HWS:  
 Region: DADE  
 Permit Section: HWR  
 File Number: 18397  
 Property Tax Folio #: 0242030098400  
 Phase Type: V  
 Facility ID: 523  
 Task Name: POTAMKIN PROPERTIES SITE 5 (BSRA)  
 Phase: 12  
 DEP Number: Not reported  
 State Class: B  
 Eligibility: BSRA  
 State Rank: 0  
 Phase Description: POST MOP CLOSURE  
 Phase Type Description: SITES THAT HAVE BEEN ISSUED A CLOSURE WITH A COVENANT  
 COI Name: Not reported  
 COI Travel Time: Not reported  
 X Coordinate: 939062.94  
 Y Coordinate: 524942.56

Region: DADE  
 Permit Section: UT  
 File Number: 7239  
 Property Tax Folio #: 3040110250020  
 Phase Type: Not reported  
 Facility ID: 523  
 Task Name: MARCHAN CHEVRON STATION  
 Phase: 1  
 DEP Number: 8505290  
 State Class: EDI  
 Eligibility: APPROVED  
 State Rank: 10  
 Phase Description: PENDING ENVIRONMENTAL ASSESSMENT ACTIVITIES  
 Phase Type Description: Not reported  
 COI Name: Not reported  
 COI Travel Time: Not reported  
 X Coordinate: 883455  
 Y Coordinate: 514831.7

Miami-Dade Co. SPILL:  
 Region: DADE  
 Persec: UT  
 File Number: 7239  
 Facility ID: 000523  
 Class: Facility that was found eligible for cleanup money under the Early Detection Incentive Program



MAP FINDINGS

Map ID			EDR ID Number
Direction			
Distance			
Distance (ft.)Site		Database(s)	EPA ID Number

---

**MARCHAN CHEVRON STATION (Continued)**

**S103245260**

Category: Facility has applied and/or has been determined eligible for any State Program as a State Cleanup Site

Eligibility: APPROVED

Eligibility Date: 12/22/1989

Rank: 10

Permit Status: O

Completion Date: 6/11/2007

End Date: 6/12/2007

24	<p><b>HAMMOCKS TRAUMA CENTER, INC.</b>  <b>7171 SW 24 ST SUITE 319</b>  <b>MIAMI, FL 33155</b></p>	Miami-Dade IW	S106344806 N/A
----	--	---------------	-------------------

Miami-Dade Co. IW5:

Region: DADE

Facility ID: IW5-0015652

Permitted: YES

Permit Status: Construction completed

File Number: 20830

Shell Name: LPSO

24	<p><b>VELAZCO MEDICAL CENTER</b>  <b>7171 SW 24 ST SUITE 215</b>  <b>MIAMI, FL 33155</b></p>	Miami-Dade IW	S106913066 N/A
----	--	---------------	-------------------

Miami-Dade Co. IW5:

Region: DADE

Facility ID: IW5-0015854

Permitted: YES

Permit Status: Facility no longer needs a permit or facility closed

File Number: 21051

Shell Name: LPSO

24	<p><b>ALBERTO C. LOPEZ CHIROPRACTIC CENTER CORP.</b>  <b>7171 SW 24 ST SUITE 417</b>  <b>MIAMI, FL 33155</b></p>	Miami-Dade IW	S104291211 N/A
----	--	---------------	-------------------

Miami-Dade Co. IW5:

Region: DADE

Facility ID: IW5-0012179

Permitted: YES

Permit Status: NOV Issued

File Number: 16457

Shell Name: LPSO



MAP FINDINGS

Map ID  
 Direction  
 Distance  
 Distance (ft.)Site

EDR ID Number

Database(s) EPA ID Number

25 **MOBIL**  
**7490 SW 24TH ST**  
**MIAMI, FL 33155**

**LUST** **U003743655**  
**UST** **N/A**

LUST:

Region: STATE  
 Facility Id: 8504394  
 Facility Status: OPEN  
 Facility Type: A - Retail Station  
 Facility Phone: (786)295-8754  
 Facility Cleanup Rank: Not reported  
 District: Southeast District  
 Lat/Long (dms): 25 44 51.6300000 / 80 19 1.2481  
 Section: 014  
 Township: 54S  
 Range: 40E  
 Feature: Not reported  
 Method: DMAP  
 Datum: 0  
 Score: Not reported  
 Score Effective Date: 01/06/1998  
 Score When Ranked: Not reported  
 Operator: ASIS LOPEZ  
 Name Update: 08/01/2012  
 Address Update: Not reported

Discharge Cleanup Summary:

Discharge Date: 07/10/2006  
 PCT Discharge Combined: Not reported  
 Cleanup Required: R - CLEANUP REQUIRED  
 Discharge Cleanup Status: SRCR - SRCR COMPLETE  
 Disch Cleanup Status Date: 04/29/2009  
 Cleanup Work Status: COMPLETED  
 Information Source: D - DISCHARGE NOTIFICATION  
 Other Source Description: Not reported  
 Eligibility Indicator: I - INELIGIBLE  
 Site Manager: REZOLA\_SX  
 Site Mgr End Date: 05/07/2009  
 Tank Office: PCLP13 - DADE ENVIRONMENTAL RESOURCE MGMT POLLUTION CONTROL  
 Discharge Date: 08/23/1989  
 PCT Discharge Combined: Not reported  
 Cleanup Required: R - CLEANUP REQUIRED  
 Discharge Cleanup Status: NFA - NFA COMPLETE  
 Disch Cleanup Status Date: 02/10/1992  
 Cleanup Work Status: COMPLETED  
 Information Source: I - PLIRP (INSURANCE)  
 Other Source Description: Not reported  
 Eligibility Indicator: E - ELIGIBLE  
 Site Manager: VOIGHT\_P  
 Site Mgr End Date: 11/06/2002  
 Tank Office: PCLP13 - DADE ENVIRONMENTAL RESOURCE MGMT POLLUTION CONTROL  
 Discharge Date: 10/04/1990  
 PCT Discharge Combined: Not reported  
 Cleanup Required: N - NO CLEANUP REQUIRED  
 Discharge Cleanup Status: NREQ - CLEANUP NOT REQUIRED  
 Disch Cleanup Status Date: 03/12/2001  
 Cleanup Work Status: COMPLETED  
 Information Source: D - DISCHARGE NOTIFICATION  
 Other Source Description: Not reported  
 Eligibility Indicator: I - INELIGIBLE

MAP FINDINGS

Map ID  
 Direction  
 Distance  
 Distance (ft.)Site

EDR ID Number  
 EPA ID Number

Database(s)

**MOBIL (Continued)**

**U003743655**

Site Manager:	VOIGHT_P
Site Mgr End Date:	11/06/2002
Tank Office:	PCLP13 - DADE ENVIRONMENTAL RESOURCE MGMT POLLUTION CONTROL
<b>Petroleum Cleanup Program Eligibility:</b>	
Facility ID:	8504394
Discharge Date:	23-Aug-1989
Pct Discharge Combined With:	Not reported
Cleanup Required:	R - CLEANUP REQUIRED
Discharge Cleanup Status:	NFA - NFA COMPLETE
Disch Cleanup Status Date:	02/10/1992
Cleanup Work Status:	COMPLETED
Information Source:	I - PLIRP (INSURANCE)
Other Source Description:	Not reported
Application Received Date:	7/23/1990
Cleanup Program:	P - PETROLEUM LIABILITY AND RESTORATION INSURANCE PROGRAM
Eligibility Status:	6/18/1991
Elig Status Date:	6/18/1991
Letter Of Intent Date:	07/23/1990
Redetermined:	No
Inspection Date:	10/04/1990
Site Manager:	VOIGHT_P
Site Mgr End Date:	11/06/2002
Tank Office:	PCLP13 - DADE ENVIRONMENTAL RESOURCE MGMT POLLUTION CONTROL
Deductible Amount:	500
Deductible Paid To Date:	500
Co-Pay Amount:	0
Co-Pay Paid To Date:	0
Cap Amount:	1000000
<b>Contaminated Media:</b>	
Discharge Date:	07/10/2006
Pct Discharge Combined With:	Not reported
Cleanup Required:	R - CLEANUP REQUIRED
Discharge Cleanup Status:	SRCR - SRCR COMPLETE
Disch Cleanup Status Date:	04/29/2009
Cleanup Work Status:	COMPLETED
Information Source:	D - DISCHARGE NOTIFICATION
Other Source Description:	Not reported
Elig Indicator:	I - INELIGIBLE
Site Manager:	REZOLA_SX
Site Mgr End Date:	05/07/2009
Tank Office:	PCLP13 - DADE ENVIRONMENTAL RE
Contaminated Drinking Wells:	Not reported
Contaminated Monitoring Well:	No
Contaminated Soil:	Yes
Contaminated Surface Water:	No
Contaminated Ground Water:	No
Pollutant:	B - UNLEADED GAS
Pollutant Other Description:	Not reported
Gallons Discharged:	Not reported
Discharge Date:	08/23/1989
Pct Discharge Combined With:	Not reported
Cleanup Required:	R - CLEANUP REQUIRED
Discharge Cleanup Status:	NFA - NFA COMPLETE
Disch Cleanup Status Date:	02/10/1992
Cleanup Work Status:	COMPLETED
Information Source:	I - PLIRP (INSURANCE)

MAP FINDINGS

Map ID  
 Direction  
 Distance  
 Distance (ft.)Site

EDR ID Number  
 EPA ID Number

Database(s)

**MOBIL (Continued)**

**U003743655**

Other Source Description:	Not reported
Elig Indicator:	E - ELIGIBLE
Site Manager:	VOIGHT_P
Site Mgr End Date:	11/06/2002
Tank Office:	PCLP13 - DADE ENVIRONMENTAL RE
Contaminated Drinking Wells:	0
Contaminated Monitoring Well:	No
Contaminated Soil:	Yes
Contaminated Surface Water:	No
Contaminated Ground Water:	No
Pollutant:	Y - UNKNOWN/NOT REPORTED
Pollutant Other Description:	Not reported
Gallons Discharged:	Not reported
Discharge Date:	10/04/1990
Pct Discharge Combined With:	Not reported
Cleanup Required:	N - NO CLEANUP REQUIRED
Discharge Cleanup Status:	NREQ - CLEANUP NOT REQUIRED
Disch Cleanup Status Date:	03/12/2001
Cleanup Work Status:	COMPLETED
Information Source:	D - DISCHARGE NOTIFICATION
Other Source Description:	Not reported
Elig Indicator:	I - INELIGIBLE
Site Manager:	VOIGHT_P
Site Mgr End Date:	11/06/2002
Tank Office:	PCLP13 - DADE ENVIRONMENTAL RE
Contaminated Drinking Wells:	Not reported
Contaminated Monitoring Well:	Not reported
Contaminated Soil:	Not reported
Contaminated Surface Water:	Not reported
Contaminated Ground Water:	Not reported
Pollutant:	Z - OTHER NON REGULATED
Pollutant Other Description:	UNKNOWN
Gallons Discharged:	Not reported
<b>Task Information:</b>	
District:	SED
Facility ID:	8504394
Facility Status:	OPEN
Facility Type:	A - Retail Station -
County:	MIAMI-DADE
County ID:	13
Cleanup Eligibility Status:	I
Source Effective Date:	04-29-2009
Discharge Date:	07-10-2006
Cleanup Required:	R - CLEANUP REQUIRED
Discharge Cleanup Status:	SRCR - SRCR COMPLETE
Disch Cleanup Status Date:	04-29-2009
SRC Action Type:	SRCR - SITE REHABILITATION COMPLETION REPORT
SRC Submit Date:	03-04-2009
SRC Review Date:	04-29-2009
SRC Completion Status:	A - APPROVED
SRC Issue Date:	05-07-2009
SRC Comment:	Not reported
Cleanup Work Status:	COMPLETED
Site Mgr:	REZOLA_SX
Site Mgr End Date:	05-07-2009
Tank Office:	PCLP13 - Dade County
SR Task ID:	82847

MAP FINDINGS

Map ID  
 Direction  
 Distance  
 Distance (ft.)Site

EDR ID Number  
 EPA ID Number

Database(s)

**MOBIL (Continued)**

**U003743655**

SR Cleanup Responsible: -  
 SR Funding Eligibility Type: -  
 SR Actual Cost: Not reported  
 SR Completion Date: Not reported  
 SR Payment Date: Not reported  
 SR Oral Date: Not reported  
 SR Written Date: 05-13-2008  
 SR Soil Removal: Y  
 SR Free Product Removal: N  
 SR Soil Tonnage Removed: 1278  
 SR Soil Treatment: Y  
 SR Other Treatment: Not reported  
 SR Alternate Proc Received Date: Not reported  
 SR Alternate Procedure Status: Not reported  
 SR Alternate Procedure Status Date: Not reported  
 SR Alternate Procedure Comments: Not reported  
 SA Task ID: 81730  
 SA Cleanup Responsible: -  
 SA Funding Eligibility Type: -  
 SA Actual Cost: Not reported  
 SA Completion Date: Not reported  
 SA Payment Date: Not reported  
 RAP Task ID: Not reported  
 RAP Cleanup Responsible ID: -  
 RAP Funding Eligibility Type: -  
 RAP Actual Cost: Not reported  
 RAP Completion Date: Not reported  
 RAP Payment Date: Not reported  
 RAP Last Order Approved: Not reported  
 RA Task ID: 83032  
 RA Cleanup Responsible: -  
 RA Funding Eligibility Type: -  
 RA Years to Complete: 0  
 RA Actual Cost: Not reported  
 District: SED  
 Facility ID: 8504394  
 Facility Status: OPEN  
 Facility Type: A - Retail Station -  
 County: MIAMI-DADE  
 County ID: 13  
 Cleanup Eligibility Status: E  
 Source Effective Date: 02-10-1992  
 Discharge Date: 08-23-1989  
 Cleanup Required: R - CLEANUP REQUIRED  
 Discharge Cleanup Status: NFA - NFA COMPLETE  
 Disch Cleanup Status Date: 02-10-1992  
 SRC Action Type: NFA - NO FURTHER ACTION  
 SRC Submit Date: 10-04-1991  
 SRC Review Date: 01-22-1992  
 SRC Completion Status: A - APPROVED  
 SRC Issue Date: 02-10-1992  
 SRC Comment: Not reported  
 Cleanup Work Status: COMPLETED  
 Site Mgr: VOIGHT\_P  
 Site Mgr End Date: 11-06-2002  
 Tank Office: PCLP13 - Dade County  
 SR Task ID: 34667

MAP FINDINGS

Map ID  
 Direction  
 Distance  
 Distance (ft.)Site

EDR ID Number  
 EPA ID Number

Database(s)

**MOBIL (Continued)**

**U003743655**

SR Cleanup Responsible: RP - RESPONSIBLE PARTY  
 SR Funding Eligibility Type: -  
 SR Actual Cost: Not reported  
 SR Completion Date: Not reported  
 SR Payment Date: Not reported  
 SR Oral Date: Not reported  
 SR Written Date: 02-08-1990  
 SR Soil Removal: Y  
 SR Free Product Removal: Not reported  
 SR Soil Tonnage Removed: Not reported  
 SR Soil Treatment: Not reported  
 SR Other Treatment: Not reported  
 SR Alternate Proc Received Date: Not reported  
 SR Alternate Procedure Status: Not reported  
 SR Alternate Procedure Status Date: Not reported  
 SR Alternate Procedure Comments: Not reported  
 SA Task ID: 34668  
 SA Cleanup Responsible: RP - RESPONSIBLE PARTY  
 SA Funding Eligibility Type: -  
 SA Actual Cost: Not reported  
 SA Completion Date: 01-28-1992  
 SA Payment Date: 04-07-1993  
 RAP Task ID: 34669  
 RAP Cleanup Responsible ID: -  
 RAP Funding Eligibility Type: -  
 RAP Actual Cost: Not reported  
 RAP Completion Date: Not reported  
 RAP Payment Date: 04-07-1993  
 RAP Last Order Approved: Not reported  
 RA Task ID: 34670  
 RA Cleanup Responsible: RP - RESPONSIBLE PARTY  
 RA Funding Eligibility Type: -  
 RA Years to Complete: Not reported  
 RA Actual Cost: \$13,509.92  
 District: SED  
 Facility ID: 8504394  
 Facility Status: OPEN  
 Facility Type: A - Retail Station -  
 County: MIAMI-DADE  
 County ID: 13  
 Cleanup Eligibility Status: I  
 Source Effective Date: Not reported  
 Discharge Date: 10-04-1990  
 Cleanup Required: N - NO CLEANUP REQUIRED  
 Discharge Cleanup Status: NREQ - CLEANUP NOT REQUIRED  
 Disch Cleanup Status Date: 03-12-2001  
 SRC Action Type: -  
 SRC Submit Date: Not reported  
 SRC Review Date: Not reported  
 SRC Completion Status: -  
 SRC Issue Date: Not reported  
 SRC Comment: Not reported  
 Cleanup Work Status: COMPLETED  
 Site Mgr: VOIGHT\_P  
 Site Mgr End Date: 11-06-2002  
 Tank Office: PCLP13 - Dade County  
 SR Task ID: Not reported

MAP FINDINGS

Map ID  
 Direction  
 Distance  
 Distance (ft.)Site

EDR ID Number  
 EPA ID Number

Database(s)

**MOBIL (Continued)**

**U003743655**

SR Cleanup Responsible: -  
 SR Funding Eligibility Type: -  
 SR Actual Cost: Not reported  
 SR Completion Date: Not reported  
 SR Payment Date: Not reported  
 SR Oral Date: Not reported  
 SR Written Date: Not reported  
 SR Soil Removal: Not reported  
 SR Free Product Removal: Not reported  
 SR Soil Tonnage Removed: Not reported  
 SR Soil Treatment: Not reported  
 SR Other Treatment: Not reported  
 SR Alternate Proc Received Date: Not reported  
 SR Alternate Procedure Status: Not reported  
 SR Alternate Procedure Status Date: Not reported  
 SR Alternate Procedure Comments: Not reported  
 SA Task ID: Not reported  
 SA Cleanup Responsible: -  
 SA Funding Eligibility Type: -  
 SA Actual Cost: Not reported  
 SA Completion Date: Not reported  
 SA Payment Date: Not reported  
 RAP Task ID: Not reported  
 RAP Cleanup Responsible ID: -  
 RAP Funding Eligibility Type: -  
 RAP Actual Cost: Not reported  
 RAP Completion Date: Not reported  
 RAP Payment Date: Not reported  
 RAP Last Order Approved: Not reported  
 RA Task ID: Not reported  
 RA Cleanup Responsible: -  
 RA Funding Eligibility Type: -  
 RA Years to Complete: Not reported  
 RA Actual Cost: Not reported

Click here for Florida Oculus:

UST:

Facility Id: 8504394  
 Facility Status: OPEN  
 Type Description: Retail Station  
 Facility Phone: (786) 295-8754  
 Region: STATE  
 Positioning Method: DMAP  
 Lat/Long (dms): 25 44 52 / 80 19 0

Owner:

Owner Id: 68172  
 Owner Name: BISCAYNE PETROLEUM LLC  
 Owner Address: 2200 S DIXIE HWY #601  
 Owner Address 2: Not reported  
 Owner City,St,Zip: MIAMI, FL 33133  
 Owner Contact: CARLOS FONTECILLA  
 Owner Phone: (305) 255-4145

Tank Info:

Tank Id: 1



MAP FINDINGS

Map ID  
 Direction  
 Distance  
 Distance (ft.)Site

EDR ID Number  
 EPA ID Number

Database(s)

**MOBIL (Continued)**

**U003743655**

Status: Removed  
 Status Date: 31-JUL-1989  
 Install Date: 01-JUL-1982  
 Substance: Unleaded gas  
 Content Description: Unleaded Gas  
 Gallons: 10000  
 Vessel Indicator: TANK  
 Tank Location: UNDERGROUND  
 DEP Contractor: No

Tank Id: 1R1  
 Status: Removed  
 Status Date: 01-FEB-2008  
 Install Date: 01-JUL-1989  
 Substance: Unleaded gas  
 Content Description: Unleaded Gas  
 Gallons: 8000  
 Vessel Indicator: TANK  
 Tank Location: UNDERGROUND  
 DEP Contractor: No

Tank Id: 2  
 Status: Removed  
 Status Date: 31-JUL-1989  
 Install Date: 01-JUL-1982  
 Substance: Unleaded gas  
 Content Description: Unleaded Gas  
 Gallons: 8000  
 Vessel Indicator: TANK  
 Tank Location: UNDERGROUND  
 DEP Contractor: No

Tank Id: 2R1  
 Status: Removed  
 Status Date: 01-FEB-2008  
 Install Date: 01-JUL-1989  
 Substance: Unleaded gas  
 Content Description: Unleaded Gas  
 Gallons: 8000  
 Vessel Indicator: TANK  
 Tank Location: UNDERGROUND  
 DEP Contractor: No

Tank Id: 3  
 Status: Removed  
 Status Date: 31-JUL-1989  
 Install Date: 01-JUL-1982  
 Substance: Unleaded gas  
 Content Description: Unleaded Gas  
 Gallons: 6000  
 Vessel Indicator: TANK  
 Tank Location: UNDERGROUND  
 DEP Contractor: No

Tank Id: 3R1  
 Status: Removed  
 Status Date: 01-FEB-2008

MAP FINDINGS

Map ID  
 Direction  
 Distance  
 Distance (ft.)Site

EDR ID Number

Database(s) EPA ID Number

**MOBIL (Continued)**

**U003743655**

Install Date: 01-JUL-1989  
 Substance: Unleaded gas  
 Content Description: Unleaded Gas  
 Gallons: 10000  
 Vessel Indicator: TANK  
 Tank Location: UNDERGROUND  
 DEP Contractor: No

Tank Id: 4  
 Status: Removed  
 Status Date: 30-JUN-1991  
 Install Date: Not reported  
 Substance: Waste oil  
 Content Description: Waste Oil  
 Gallons: 888  
 Vessel Indicator: TANK  
 Tank Location: UNDERGROUND  
 DEP Contractor: No

Tank Id: 5  
 Status: Removed  
 Status Date: 01-FEB-2008  
 Install Date: 01-JUL-1989  
 Substance: Unleaded gas  
 Content Description: Unleaded Gas  
 Gallons: 10000  
 Vessel Indicator: TANK  
 Tank Location: UNDERGROUND  
 DEP Contractor: No

Tank Id: 6  
 Status: In service  
 Status Date: 01-MAR-2008  
 Install Date: 01-MAR-2008  
 Substance: Unleaded gas  
 Content Description: Unleaded Gas  
 Gallons: 20000  
 Vessel Indicator: TANK  
 Tank Location: UNDERGROUND  
 DEP Contractor: No

Construction:

Tank Id: 6  
 Construction Category: Primary Construction  
 Construction Description: Fiberglass

Tank Id: 6  
 Construction Category: Overfill/Spill  
 Construction Description: Ball check valve

Tank Id: 6  
 Construction Category: Overfill/Spill  
 Construction Description: Spill containment bucket

Tank Id: 6  
 Construction Category: Overfill/Spill  
 Construction Description: Flow shut-Off

MAP FINDINGS

Map ID  
 Direction  
 Distance  
 Distance (ft.)Site

EDR ID Number

Database(s) EPA ID Number

**MOBIL (Continued)**

**U003743655**

Tank Id: 6  
 Construction Category: Secondary Containment  
 Construction Description: Double wall

Monitoring:  
 Tank ID: 6  
 Monitoring Description: Monitor dbl wall tank space

Tank ID: 6  
 Monitoring Description: Electronic line leak detector

Tank ID: 6  
 Monitoring Description: Monitor dbl wall pipe space

Piping:  
 Tank ID: 6  
 Piping Category: Miscellaneous Attributes  
 Piping Description: Pressurized piping system

Tank ID: 6  
 Piping Category: Secondary Containment  
 Piping Description: Double wall

Tank ID: 6  
 Piping Category: Primary Construction  
 Piping Description: Fiberglass

Tank Id: 7  
 Status: In service  
 Status Date: 01-MAR-2008  
 Install Date: 01-MAR-2008  
 Substance: Unleaded gas  
 Content Description: Unleaded Gas  
 Gallons: 12000  
 Vessel Indicator: TANK  
 Tank Location: UNDERGROUND  
 DEP Contractor: No

Construction:  
 Tank Id: 7  
 Construction Category: Primary Construction  
 Construction Description: Fiberglass

Tank Id: 7  
 Construction Category: Overfill/Spill  
 Construction Description: Ball check valve

Tank Id: 7  
 Construction Category: Overfill/Spill  
 Construction Description: Spill containment bucket

Tank Id: 7  
 Construction Category: Overfill/Spill  
 Construction Description: Flow shut-Off

Tank Id: 7

MAP FINDINGS

Map ID  
 Direction  
 Distance  
 Distance (ft.)Site

EDR ID Number

Database(s) EPA ID Number

**MOBIL (Continued)**

**U003743655**

Construction Category: Secondary Containment  
 Construction Description: Double wall

Monitoring:  
 Tank ID: 7  
 Monitoring Description: Monitor dbl wall tank space

Tank ID: 7  
 Monitoring Description: Electronic line leak detector

Tank ID: 7  
 Monitoring Description: Monitor dbl wall pipe space

Piping:  
 Tank ID: 7  
 Piping Category: Primary Construction  
 Piping Description: Fiberglass

Tank ID: 7  
 Piping Category: Secondary Containment  
 Piping Description: Double wall

Tank ID: 7  
 Piping Category: Miscellaneous Attributes  
 Piping Description: Pressurized piping system

Tank Id: 8  
 Status: In service  
 Status Date: 01-MAR-2008  
 Install Date: 01-MAR-2008  
 Substance: Vehicular diesel  
 Content Description: Vehicular Diesel  
 Gallons: 8000  
 Vessel Indicator: TANK  
 Tank Location: UNDERGROUND  
 DEP Contractor: No

Construction:  
 Tank Id: 8  
 Construction Category: Primary Construction  
 Construction Description: Fiberglass

Tank Id: 8  
 Construction Category: Overfill/Spill  
 Construction Description: Ball check valve

Tank Id: 8  
 Construction Category: Overfill/Spill  
 Construction Description: Spill containment bucket

Tank Id: 8  
 Construction Category: Overfill/Spill  
 Construction Description: Flow shut-Off

Tank Id: 8  
 Construction Category: Secondary Containment

MAP FINDINGS

Map ID  
 Direction  
 Distance  
 Distance (ft.)Site

EDR ID Number  
 EPA ID Number

Database(s)

**MOBIL (Continued)**

**U003743655**

Construction Description: Double wall

Monitoring:  
 Tank ID: 8  
 Monitoring Description: Monitor dbl wall tank space

Tank ID: 8  
 Monitoring Description: Electronic line leak detector

Tank ID: 8  
 Monitoring Description: Monitor dbl wall pipe space

Piping:  
 Tank ID: 8  
 Piping Category: Primary Construction  
 Piping Description: Fiberglass

Tank ID: 8  
 Piping Category: Secondary Containment  
 Piping Description: Double wall

Tank ID: 8  
 Piping Category: Miscellaneous Attributes  
 Piping Description: Pressurized piping system

[Click here for Florida Oculus:](#)

26

**TURBOPOWER  
 6500 NW 24TH STREET  
 MIAMI, FL 33122**

**LUST S111989826  
 TIER 2 N/A**

LUST:  
 Region: STATE  
 Facility Id: 9047455  
 Facility Status: OPEN  
 Facility Type: C - Fuel user/Non-retail  
 Facility Phone: (305)423-2306  
 Facility Cleanup Rank: 6077  
 District: Southeast District  
 Lat/Long (dms): 25 47 43.3716000 / 80 18 7.73989999  
 Section: Not reported  
 Township: Not reported  
 Range: Not reported  
 Feature: Not reported  
 Method: AGPS  
 Datum: 0  
 Score: Not reported  
 Score Effective Date: 11/28/2001  
 Score When Ranked: 29  
 Operator: CARLOS IBANEZ/CLYDE SAILSMAN  
 Name Update: 04/17/2012  
 Address Update: 04/17/2012

Discharge Cleanup Summary:  
 Discharge Date: 07/31/1986

MAP FINDINGS

Map ID  
 Direction  
 Distance  
 Distance (ft.)Site

EDR ID Number  
 EPA ID Number

Database(s)

**TURBOPOWER (Continued)**

**S111989826**

PCT Discharge Combined:	Not reported
Cleanup Required:	N - NO CLEANUP REQUIRED
Discharge Cleanup Status:	NREQ - CLEANUP NOT REQUIRED
Disch Cleanup Status Date:	08/28/2008
Cleanup Work Status:	COMPLETED
Information Source:	E - EDI
Other Source Description:	Not reported
Eligibility Indicator:	I - INELIGIBLE
Site Manager:	Not reported
Site Mgr End Date:	Not reported
Tank Office:	-
Task Information:	
District:	SED
Facility ID:	9047455
Facility Status:	OPEN
Facility Type:	C - Fuel user/Non-retail -
County:	MIAMI-DADE
County ID:	13
Cleanup Eligibility Status:	I
Source Effective Date:	Not reported
Discharge Date:	07-31-1986
Cleanup Required:	N - NO CLEANUP REQUIRED
Discharge Cleanup Status:	NREQ - CLEANUP NOT REQUIRED
Disch Cleanup Status Date:	08-28-2008
SRC Action Type:	-
SRC Submit Date:	Not reported
SRC Review Date:	Not reported
SRC Completion Status:	-
SRC Issue Date:	Not reported
SRC Comment:	Not reported
Cleanup Work Status:	COMPLETED
Site Mgr:	Not reported
Site Mgr End Date:	Not reported
Tank Office:	-
SR Task ID:	Not reported
SR Cleanup Responsible:	-
SR Funding Eligibility Type:	-
SR Actual Cost:	Not reported
SR Completion Date:	Not reported
SR Payment Date:	Not reported
SR Oral Date:	Not reported
SR Written Date:	Not reported
SR Soil Removal:	Not reported
SR Free Product Removal:	Not reported
SR Soil Tonnage Removed:	Not reported
SR Soil Treatment:	Not reported
SR Other Treatment:	Not reported
SR Alternate Proc Received Date:	Not reported
SR Alternate Procedure Status:	Not reported
SR Alternate Procedure Status Date:	Not reported
SR Alternate Procedure Comments:	Not reported
SA Task ID:	Not reported
SA Cleanup Responsible:	-
SA Funding Eligibility Type:	-
SA Actual Cost:	Not reported
SA Completion Date:	Not reported
SA Payment Date:	Not reported

MAP FINDINGS

Map ID  
 Direction  
 Distance  
 Distance (ft.)Site

EDR ID Number

Database(s) EPA ID Number

**TURBOPOWER (Continued)**

**S111989826**

RAP Task ID: Not reported  
 RAP Cleanup Responsible ID: -  
 RAP Funding Eligibility Type: -  
 RAP Actual Cost: Not reported  
 RAP Completion Date: Not reported  
 RAP Payment Date: Not reported  
 RAP Last Order Approved: Not reported  
 RA Task ID: Not reported  
 RA Cleanup Responsible: -  
 RA Funding Eligibility Type: -  
 RA Years to Complete: Not reported  
 RA Actual Cost: Not reported

[Click here for Florida Oculus:](#)

**TIER 2:**

Year: 2013  
 Facility Id: 4515665  
 Active Date: Not reported  
 Inactive Date: Not reported  
 Sale Pending: Not reported  
 Original Date: Not reported  
 PLOT Source: Not reported  
 Latitude: 25.7951717  
 Longitude: -80.3004290999997  
 LEPC District: Not reported  
 Counties: Not reported  
 SERC: Not reported  
 Program Level: Not reported  
 PRIME: Not reported  
 SIC Code: 4581  
 SIC Code 2: Not reported  
 NAICS Code: 48819  
 Last Modified Date: 02/25/2014  
 First Submit Date: 02/04/2014  
 Data Submitted By: Carlos Ibanez, Facility Manager  
 Company Name: Turbopower LLC  
 Comments: Not reported

**Contact:**

Contact ID: Not reported  
 Year: 2013  
 Facility Id: 4515665  
 Contact Type: Emergency Contact  
 Contact Name: Sailsman Clyde  
 Contact Title: Not reported  
 Contact Phone: 305-871-8168  
 Contact 24Hr Phone: Not reported  
 Contact Telephone 2: 305-790-4043  
 Contact Telephone 3: Not reported  
 Contact Telephone 4: Not reported  
 Contact Telephone 5: Not reported  
 Contact Telephone 6: Not reported  
 Contact Email: carlos.ibanez@turbopowerllc.com

MAP FINDINGS

Map ID  
 Direction  
 Distance  
 Distance (ft.)Site

EDR ID Number  
 EPA ID Number

Database(s)

**TURBOPOWER (Continued)**

**S111989826**

Year: 2012  
 Facility Id: 4517326  
 Active Date: Not reported  
 Inactive Date: Not reported  
 Sale Pending: Not reported  
 Original Date: Not reported  
 PLOT Source: Not reported  
 Latitude: 25.7951717  
 Longitude: -80.30042909999997  
 LEPC District: Not reported  
 Counties: Not reported  
 SERC: Not reported  
 Program Level: Not reported  
 PRIME: Not reported  
 SIC Code: 4581  
 SIC Code 2: Not reported  
 NAICS Code: 48819  
 Last Modified Date: 02/06/2014  
 First Submit Date: 02/06/2014  
 Data Submitted By: Carlos Ibanez, Facility Manager  
 Company Name: Turbopower LLC  
 Comments: Not reported

Contact:

Contact ID: Not reported  
 Year: 2012  
 Facility Id: 4517326  
 Contact Type: Primary  
 Contact Name: Clyde Sailsman, Supervisor  
 Contact Title: Not reported  
 Contact Phone: 305-871-8168  
 Contact 24Hr Phone: Not reported  
 Contact Telephone 2: 305-790-4043  
 Contact Telephone 3: Not reported  
 Contact Telephone 4: Not reported  
 Contact Telephone 5: Not reported  
 Contact Telephone 6: Not reported  
 Contact Email: carlos.ibanez@turbopowerllc.com

Contact ID: Not reported  
 Year: 2012  
 Facility Id: 4517326  
 Contact Type: Tier II Information Contact  
 Contact Name: Carlos Ibanez, Facility Manager  
 Contact Title: Not reported  
 Contact Phone: 305-423-2306  
 Contact 24Hr Phone: Not reported  
 Contact Telephone 2: 305-790-4693  
 Contact Telephone 3: Not reported  
 Contact Telephone 4: Not reported  
 Contact Telephone 5: Not reported  
 Contact Telephone 6: Not reported  
 Contact Email: carlos.ibanez@turbopowerllc.com

Contact ID: Not reported  
 Year: 2012  
 Facility Id: 4517326  
 Contact Type: Emergency Contact



MAP FINDINGS

Map ID  
 Direction  
 Distance  
 Distance (ft.)Site

EDR ID Number  
 EPA ID Number

Database(s)

**TURBOPOWER (Continued)**

**S111989826**

Contact Name: Safety Kleen  
 Contact Title: Not reported  
 Contact Phone: 305-790-4693  
 Contact 24Hr Phone: Not reported  
 Contact Telephone 2: 888-375-5336  
 Contact Telephone 3: Not reported  
 Contact Telephone 4: Not reported  
 Contact Telephone 5: Not reported  
 Contact Telephone 6: Not reported  
 Contact Email: carlos.ibanez@turbopowerllc.com

Contact ID: Not reported  
 Year: 2012  
 Facility Id: 4517326  
 Contact Type: Owner / Operator  
 Contact Name: Turbopower LLC  
 Contact Title: Not reported  
 Contact Phone: 888-375-5336  
 Contact 24Hr Phone: Not reported  
 Contact Telephone 2: 305-423-2300  
 Contact Telephone 3: Not reported  
 Contact Telephone 4: Not reported  
 Contact Telephone 5: Not reported  
 Contact Telephone 6: Not reported  
 Contact Email: carlos.ibanez@turbopowerllc.com

27

**CORAL WAY DEBRIS STAGING AREA  
 7200 BLOCK CORAL WAY  
 CORAL GABLES, FL**

**SWF/LF S109688969  
 N/A**

SWF/LF:  
 Facility ID: 98230  
 District: SED  
 Lat/Long: 25:44:51.4294 / 80:18:49.3934  
 Class Type: 910  
 Classification: DISASTER DEBRIS MANAGEMENT SITE  
 Class Status: INACTIVE (I)  
 Section: Not reported  
 Township: Not reported  
 Range: Not reported

Responsible Authority Name: Not reported  
 Responsible Authority Address: Not reported  
 Responsible Authority City,St,Zip: Not reported  
 Responsible Authority Phone: Not reported  
 EMail Address1: Not reported  
 EMail Address2: Not reported  
 Site Supervisor Name: Not reported  
 Site Supervisor Addr: Not reported  
 Site Supervisor City/State/Zip: Not reported  
 Site Supervisor Telephone: Not reported  
 Land Owner Name: Not reported  
 Land Owner Address: Not reported  
 Land Owner City/State/Zip: Not reported  
 Land Owner Telephone: Not reported

MAP FINDINGS

Map ID  
 Direction  
 Distance  
 Distance (ft.)Site

EDR ID Number  
 EPA ID Number

Database(s)

**CORAL WAY DEBRIS STAGING AREA (Continued)**

**S109688969**

[Click here for Florida Oculus:](#)

28

**DADE CNTY METROBUS-CORAL WAY  
 2775 SW 74TH AVE  
 MIAMI, FL 33155**

**LUST U003741953  
 UST N/A  
 AST  
 NPDES**

**LUST:**

Region: STATE  
 Facility Id: 8731649  
 Facility Status: OPEN  
 Facility Type: I - County Government  
 Facility Phone: (305)375-2180  
 Facility Cleanup Rank: Not reported  
 District: Southeast District  
 Lat/Long (dms): 25 44 47.0431000 / 80 18 54.4769000  
 Section: Not reported  
 Township: Not reported  
 Range: Not reported  
 Feature: Not reported  
 Method: DMAP  
 Datum: 0  
 Score: 9  
 Score Effective Date: 10/29/2002  
 Score When Ranked: Not reported  
 Operator: AKBAR SHARIFI  
 Name Update: Not reported  
 Address Update: 06/21/1999

**Discharge Cleanup Summary:**

Discharge Date: 06/08/1987  
 PCT Discharge Combined: Not reported  
 Cleanup Required: N - NO CLEANUP REQUIRED  
 Discharge Cleanup Status: NREQ - CLEANUP NOT REQUIRED  
 Disch Cleanup Status Date: 06/15/2001  
 Cleanup Work Status: COMPLETED  
 Information Source: E - EDI  
 Other Source Description: Not reported  
 Eligibility Indicator: I - INELIGIBLE  
 Site Manager: CASTRO\_B  
 Site Mgr End Date: 11/07/2002  
 Tank Office: PCLP13 - DADE ENVIRONMENTAL RESOURCE MGMT POLLUTION CONTROL  
 Discharge Date: 08/05/1997  
 PCT Discharge Combined: Not reported  
 Cleanup Required: R - CLEANUP REQUIRED  
 Discharge Cleanup Status: SRCR - SRCR COMPLETE  
 Disch Cleanup Status Date: 07/08/2003  
 Cleanup Work Status: COMPLETED  
 Information Source: D - DISCHARGE NOTIFICATION  
 Other Source Description: Not reported  
 Eligibility Indicator: I - INELIGIBLE  
 Site Manager: RODEN\_J  
 Site Mgr End Date: 07/22/2003  
 Tank Office: PCLP13 - DADE ENVIRONMENTAL RESOURCE MGMT POLLUTION CONTROL

**Contaminated Media:**

Discharge Date: 06/08/1987  
 Pct Discharge Combined With: Not reported

MAP FINDINGS

Map ID  
 Direction  
 Distance  
 Distance (ft.)Site

EDR ID Number  
 EPA ID Number

Database(s)

**DADE CNTY METROBUS-CORAL WAY (Continued)**

**U003741953**

Cleanup Required:	N - NO CLEANUP REQUIRED
Discharge Cleanup Status:	NREQ - CLEANUP NOT REQUIRED
Disch Cleanup Status Date:	06/15/2001
Cleanup Work Status:	COMPLETED
Information Source:	E - EDI
Other Source Description:	Not reported
Elig Indicator:	I - INELIGIBLE
Site Manager:	CASTRO_B
Site Mgr End Date:	11/07/2002
Tank Office:	PCLP13 - DADE ENVIRONMENTAL RE
Contaminated Drinking Wells:	0
Contaminated Monitoring Well:	Yes
Contaminated Soil:	No
Contaminated Surface Water:	No
Contaminated Ground Water:	Yes
Pollutant:	Z - OTHER NON REGULATED
Pollutant Other Description:	Not reported
Gallons Discharged:	Not reported
Discharge Date:	08/05/1997
Pct Discharge Combined With:	Not reported
Cleanup Required:	R - CLEANUP REQUIRED
Discharge Cleanup Status:	SRCR - SRCR COMPLETE
Disch Cleanup Status Date:	07/08/2003
Cleanup Work Status:	COMPLETED
Information Source:	D - DISCHARGE NOTIFICATION
Other Source Description:	Not reported
Elig Indicator:	I - INELIGIBLE
Site Manager:	RODEN_J
Site Mgr End Date:	07/22/2003
Tank Office:	PCLP13 - DADE ENVIRONMENTAL RE
Contaminated Drinking Wells:	Not reported
Contaminated Monitoring Well:	Not reported
Contaminated Soil:	Yes
Contaminated Surface Water:	Not reported
Contaminated Ground Water:	Yes
Pollutant:	D - VEHICULAR DIESEL
Pollutant Other Description:	Not reported
Gallons Discharged:	Not reported
<b>Task Information:</b>	
District:	SED
Facility ID:	8731649
Facility Status:	OPEN
Facility Type:	I - County Government -
County:	MIAMI-DADE
County ID:	13
Cleanup Eligibility Status:	I
Source Effective Date:	Not reported
Discharge Date:	06-08-1987
Cleanup Required:	N - NO CLEANUP REQUIRED
Discharge Cleanup Status:	NREQ - CLEANUP NOT REQUIRED
Disch Cleanup Status Date:	06-15-2001
SRC Action Type:	-
SRC Submit Date:	Not reported
SRC Review Date:	Not reported
SRC Completion Status:	-
SRC Issue Date:	Not reported
SRC Comment:	Not reported

MAP FINDINGS

Map ID  
 Direction  
 Distance  
 Distance (ft.)Site

EDR ID Number  
 EPA ID Number

Database(s)

**DADE CNTY METROBUS-CORAL WAY (Continued)**

**U003741953**

Cleanup Work Status: COMPLETED  
 Site Mgr: CASTRO\_B  
 Site Mgr End Date: 11-07-2002  
 Tank Office: PCLP13 - Dade County  
 SR Task ID: 60822  
 SR Cleanup Responsible: -  
 SR Funding Eligibility Type: -  
 SR Actual Cost: Not reported  
 SR Completion Date: Not reported  
 SR Payment Date: Not reported  
 SR Oral Date: Not reported  
 SR Written Date: Not reported  
 SR Soil Removal: Y  
 SR Free Product Removal: Not reported  
 SR Soil Tonnage Removed: 796  
 SR Soil Treatment: Not reported  
 SR Other Treatment: Not reported  
 SR Alternate Proc Received Date: Not reported  
 SR Alternate Procedure Status: Not reported  
 SR Alternate Procedure Status Date: Not reported  
 SR Alternate Procedure Comments: Not reported  
 SA Task ID: 65741  
 SA Cleanup Responsible: -  
 SA Funding Eligibility Type: -  
 SA Actual Cost: Not reported  
 SA Completion Date: Not reported  
 SA Payment Date: Not reported  
 RAP Task ID: 62784  
 RAP Cleanup Responsible ID: -  
 RAP Funding Eligibility Type: -  
 RAP Actual Cost: Not reported  
 RAP Completion Date: 06-06-2001  
 RAP Payment Date: Not reported  
 RAP Last Order Approved: Not reported  
 RA Task ID: Not reported  
 RA Cleanup Responsible: -  
 RA Funding Eligibility Type: -  
 RA Years to Complete: Not reported  
 RA Actual Cost: Not reported  
 District: SED  
 Facility ID: 8731649  
 Facility Status: OPEN  
 Facility Type: I - County Government -  
 County: MIAMI-DADE  
 County ID: 13  
 Cleanup Eligibility Status: I  
 Source Effective Date: 07-08-2003  
 Discharge Date: 08-05-1997  
 Cleanup Required: R - CLEANUP REQUIRED  
 Discharge Cleanup Status: SRCR - SRCR COMPLETE  
 Disch Cleanup Status Date: 07-08-2003  
 SRC Action Type: SRCR - SITE REHABILITATION COMPLETION REPORT  
 SRC Submit Date: 05-16-2003  
 SRC Review Date: 07-08-2003  
 SRC Completion Status: A - APPROVED  
 SRC Issue Date: 07-22-2003  
 SRC Comment: Not reported

MAP FINDINGS

Map ID  
 Direction  
 Distance  
 Distance (ft.)Site

EDR ID Number  
 EPA ID Number

Database(s)

**DADE CNTY METROBUS-CORAL WAY (Continued)**

**U003741953**

Cleanup Work Status: COMPLETED  
 Site Mgr: RODEN\_J  
 Site Mgr End Date: 07-22-2003  
 Tank Office: PCLP13 - Dade County  
 SR Task ID: Not reported  
 SR Cleanup Responsible: -  
 SR Funding Eligibility Type: -  
 SR Actual Cost: Not reported  
 SR Completion Date: Not reported  
 SR Payment Date: Not reported  
 SR Oral Date: Not reported  
 SR Written Date: Not reported  
 SR Soil Removal: Not reported  
 SR Free Product Removal: Not reported  
 SR Soil Tonnage Removed: Not reported  
 SR Soil Treatment: Not reported  
 SR Other Treatment: Not reported  
 SR Alternate Proc Received Date: Not reported  
 SR Alternate Procedure Status: Not reported  
 SR Alternate Procedure Status Date: Not reported  
 SR Alternate Procedure Comments: Not reported  
 SA Task ID: Not reported  
 SA Cleanup Responsible: -  
 SA Funding Eligibility Type: -  
 SA Actual Cost: Not reported  
 SA Completion Date: Not reported  
 SA Payment Date: Not reported  
 RAP Task ID: Not reported  
 RAP Cleanup Responsible ID: -  
 RAP Funding Eligibility Type: -  
 RAP Actual Cost: Not reported  
 RAP Completion Date: Not reported  
 RAP Payment Date: Not reported  
 RAP Last Order Approved: Not reported  
 RA Task ID: 65212  
 RA Cleanup Responsible: -  
 RA Funding Eligibility Type: -  
 RA Years to Complete: 0  
 RA Actual Cost: Not reported

[Click here for Florida Oculus:](#)

**UST:**

Facility Id: 8731649  
 Facility Status: OPEN  
 Type Description: County Government  
 Facility Phone: (305) 375-2180  
 Region: STATE  
 Positioning Method: DMAP  
 Lat/Long (dms): 25 44 15 / 80 18 32

**Owner:**

Owner Id: 14325  
 Owner Name: METRO DADE TRANSIT AGENCY  
 Owner Address: 701 NW 1ST CT#1500  
 Owner Address 2: ATTN: AKBAR SHARIFI  
 Owner City,St,Zip: MIAMI, FL 33136

MAP FINDINGS

Map ID  
 Direction  
 Distance  
 Distance (ft.)Site

EDR ID Number  
 EPA ID Number

Database(s)

**DADE CNTY METROBUS-CORAL WAY (Continued)**

**U003741953**

Owner Contact: AKBAR SHARIFI  
 Owner Phone: (786) 469-5269

Tank Info:

Tank Id: 1  
 Status: Removed  
 Status Date: 01-APR-1999  
 Install Date: 01-JUL-1981  
 Substance: Vehicular diesel  
 Content Description: Vehicular Diesel  
 Gallons: 20000  
 Vessel Indicator: TANK  
 Tank Location: UNDERGROUND  
 DEP Contractor: Yes

Tank Id: 10  
 Status: Removed  
 Status Date: 01-JAN-1995  
 Install Date: 01-JUL-1980  
 Substance: Misc. petrol-based product  
 Content Description: Misc Petrol-Based Product  
 Gallons: 1000  
 Vessel Indicator: TANK  
 Tank Location: UNDERGROUND  
 DEP Contractor: Yes

Tank Id: 11  
 Status: Removed  
 Status Date: 21-JUN-1999  
 Install Date: 01-JUL-1980  
 Substance: New/lube oil  
 Content Description: New/Lube Oil  
 Gallons: 10000  
 Vessel Indicator: TANK  
 Tank Location: UNDERGROUND  
 DEP Contractor: Yes

Tank Id: 12  
 Status: Deleted  
 Status Date: 01-JUL-1980  
 Install Date: 01-JUL-1980  
 Substance: Waste oil  
 Content Description: Waste Oil  
 Gallons: 6000  
 Vessel Indicator: TANK  
 Tank Location: UNDERGROUND  
 DEP Contractor: Yes

Tank Id: 13  
 Status: Removed  
 Status Date: 21-JUN-1999  
 Install Date: 01-JUL-1980  
 Substance: Waste oil  
 Content Description: Waste Oil  
 Gallons: 1000  
 Vessel Indicator: TANK  
 Tank Location: UNDERGROUND

MAP FINDINGS

Map ID  
 Direction  
 Distance  
 Distance (ft.)Site

EDR ID Number

Database(s) EPA ID Number

DADE CNTY METROBUS-CORAL WAY (Continued)

U003741953

DEP Contractor: Yes  
 Tank Id: 14  
 Status: Deleted  
 Status Date: 01-JUL-1980  
 Install Date: 01-JUL-1980  
 Substance: Z  
 Content Description: Other Non Regulated  
 Gallons: 550  
 Vessel Indicator: TANK  
 Tank Location: UNDERGROUND  
 DEP Contractor: Yes

Tank Id: 15  
 Status: Deleted  
 Status Date: 01-JUL-1980  
 Install Date: 01-JUL-1980  
 Substance: Vehicular diesel  
 Content Description: Vehicular Diesel  
 Gallons: 550  
 Vessel Indicator: TANK  
 Tank Location: UNDERGROUND  
 DEP Contractor: Yes

Tank Id: 16  
 Status: Deleted  
 Status Date: 01-JUL-1980  
 Install Date: 01-JUL-1980  
 Substance: Vehicular diesel  
 Content Description: Vehicular Diesel  
 Gallons: 550  
 Vessel Indicator: TANK  
 Tank Location: UNDERGROUND  
 DEP Contractor: Yes

Tank Id: 17  
 Status: Deleted  
 Status Date: 01-JUL-1980  
 Install Date: 01-JUL-1980  
 Substance: Vehicular diesel  
 Content Description: Vehicular Diesel  
 Gallons: 550  
 Vessel Indicator: TANK  
 Tank Location: UNDERGROUND  
 DEP Contractor: Yes

Tank Id: 18  
 Status: Deleted  
 Status Date: 01-JUL-1980  
 Install Date: 01-JUL-1980  
 Substance: Vehicular diesel  
 Content Description: Vehicular Diesel  
 Gallons: 550  
 Vessel Indicator: TANK  
 Tank Location: UNDERGROUND  
 DEP Contractor: Yes

MAP FINDINGS

Map ID  
 Direction  
 Distance  
 Distance (ft.)Site

EDR ID Number  
 EPA ID Number

Database(s)

DADE CNTY METROBUS-CORAL WAY (Continued)

U003741953

Tank Id: 2  
 Status: Removed  
 Status Date: 01-APR-1999  
 Install Date: 01-JUL-1981  
 Substance: Vehicular diesel  
 Content Description: Vehicular Diesel  
 Gallons: 20000  
 Vessel Indicator: TANK  
 Tank Location: UNDERGROUND  
 DEP Contractor: Yes

Tank Id: 3  
 Status: Removed  
 Status Date: 01-APR-1999  
 Install Date: 01-JUL-1981  
 Substance: Vehicular diesel  
 Content Description: Vehicular Diesel  
 Gallons: 20000  
 Vessel Indicator: TANK  
 Tank Location: UNDERGROUND  
 DEP Contractor: Yes

Tank Id: 4  
 Status: Removed  
 Status Date: 01-APR-1999  
 Install Date: 01-JUL-1981  
 Substance: Vehicular diesel  
 Content Description: Vehicular Diesel  
 Gallons: 20000  
 Vessel Indicator: TANK  
 Tank Location: UNDERGROUND  
 DEP Contractor: Yes

Tank Id: 5  
 Status: Removed  
 Status Date: 01-APR-1999  
 Install Date: 01-JUL-1981  
 Substance: Unleaded gas  
 Content Description: Unleaded Gas  
 Gallons: 6000  
 Vessel Indicator: TANK  
 Tank Location: UNDERGROUND  
 DEP Contractor: Yes

Tank Id: 6  
 Status: Removed  
 Status Date: 01-APR-1999  
 Install Date: 01-JUL-1980  
 Substance: New/lube oil  
 Content Description: New/Lube Oil  
 Gallons: 2000  
 Vessel Indicator: TANK  
 Tank Location: UNDERGROUND  
 DEP Contractor: Yes

Tank Id: 7  
 Status: Removed



MAP FINDINGS

Map ID  
 Direction  
 Distance  
 Distance (ft.)Site

EDR ID Number  
 EPA ID Number

Database(s)

**DADE CNTY METROBUS-CORAL WAY (Continued)**

**U003741953**

Status Date: 01-APR-1999  
 Install Date: 01-JUL-1980  
 Substance: New/lube oil  
 Content Description: New/Lube Oil  
 Gallons: 10000  
 Vessel Indicator: TANK  
 Tank Location: UNDERGROUND  
 DEP Contractor: Yes

Tank Id: 8  
 Status: Removed  
 Status Date: 01-APR-1999  
 Install Date: 01-JUL-1980  
 Substance: New/lube oil  
 Content Description: New/Lube Oil  
 Gallons: 1000  
 Vessel Indicator: TANK  
 Tank Location: UNDERGROUND  
 DEP Contractor: Yes

Tank Id: 9  
 Status: Removed  
 Status Date: 01-FEB-1995  
 Install Date: 01-JUL-1980  
 Substance: Waste oil  
 Content Description: Waste Oil  
 Gallons: 6000  
 Vessel Indicator: TANK  
 Tank Location: UNDERGROUND  
 DEP Contractor: Yes

[Click here for Florida Oculus:](#)

**AST:**

Facility ID: 8731649  
 Facility Status: OPEN  
 Type Description: County Government  
 Facility Phone: (305) 375-2180  
 DEP Contractor Own: Yes  
 Region: STATE  
 Positioning Method: DMAP  
 Lat/Long (dms): 25 44 15 / 80 18 32

**Owner:**

Owner Id: 14325  
 Owner Name: METRO DADE TRANSIT AGENCY  
 Owner Address: 701 NW 1ST CT#1500  
 Owner Address 2: ATTN: AKBAR SHARIFI  
 Owner City,St,Zip: MIAMI, FL 33136  
 Owner Contact: AKBAR SHARIFI  
 Owner Phone: (786) 469-5269

Tank Id: 19  
 Status: In service  
 Status Date: In service

MAP FINDINGS

Map ID  
 Direction  
 Distance  
 Distance (ft.)Site

EDR ID Number

Database(s) EPA ID Number

**DADE CNTY METROBUS-CORAL WAY (Continued)**

**U003741953**

Install Date: 01-APR-1998  
 Substance: Vehicular diesel  
 Content Description: Vehicular Diesel  
 Gallons: 12000  
 Tank Location: ABOVEGROUND

Construction:

Tank Id: 19  
 Construction Category: Primary Construction  
 Construction Description: Steel

Tank Id: 19  
 Construction Category: Overfill/Spill  
 Construction Description: Flow shut-Off

Tank Id: 19  
 Construction Category: Overfill/Spill  
 Construction Description: Spill containment bucket

Tank Id: 19  
 Construction Category: Secondary Containment  
 Construction Description: Double wall

Tank Id: 19  
 Construction Category: Overfill/Spill  
 Construction Description: Level gauges/alarms

Tank Id: 19  
 Construction Category: Secondary Containment  
 Construction Description: AST containment

Monitoring:

Tank ID: 19  
 Monitoring Description: Continuous electronic sensing

Tank ID: 19  
 Monitoring Description: Electronic monitor pipe sumps

Tank ID: 19  
 Monitoring Description: Visual inspection of ASTs

Tank ID: 19  
 Monitoring Description: SPCC Plan

Tank ID: 19  
 Monitoring Description: Monitor dbl wall tank space

Tank ID: 19  
 Monitoring Description: Mechanical line leak detector

Tank ID: 19  
 Monitoring Description: Monitor dbl wall pipe space

Tank ID: 19  
 Monitoring Description: Automatic tank gauging - USTs

MAP FINDINGS

Map ID  
 Direction  
 Distance  
 Distance (ft.)Site

EDR ID Number

Database(s) EPA ID Number

DADE CNTY METROBUS-CORAL WAY (Continued)

U003741953

Piping:

Tank ID: 19  
 Piping Category: Miscellaneous Attributes  
 Piping Description: Abv, no soil contact

Tank ID: 19  
 Piping Category: Miscellaneous Attributes  
 Piping Description: Pressurized piping system

Tank ID: 19  
 Piping Category: Secondary Containment  
 Piping Description: Double wall - pipe jacket

Tank ID: 19  
 Piping Category: Primary Construction  
 Piping Description: Steel/galvanized metal

Tank Id: 20  
 Status: In service  
 Status Date: In service  
 Install Date: 01-APR-1998  
 Substance: Vehicular diesel  
 Content Description: Vehicular Diesel  
 Gallons: 12000  
 Tank Location: ABOVEGROUND

Construction:

Tank Id: 20  
 Construction Category: Primary Construction  
 Construction Description: Steel

Tank Id: 20  
 Construction Category: Overfill/Spill  
 Construction Description: Flow shut-Off

Tank Id: 20  
 Construction Category: Overfill/Spill  
 Construction Description: Spill containment bucket

Tank Id: 20  
 Construction Category: Secondary Containment  
 Construction Description: Double wall

Tank Id: 20  
 Construction Category: Overfill/Spill  
 Construction Description: Level gauges/alarms

Tank Id: 20  
 Construction Category: Secondary Containment  
 Construction Description: AST containment

Monitoring:

Tank ID: 20  
 Monitoring Description: SPCC Plan

Tank ID: 20

MAP FINDINGS

Map ID  
 Direction  
 Distance  
 Distance (ft.)Site

EDR ID Number  
 EPA ID Number

Database(s)

**DADE CNTY METROBUS-CORAL WAY (Continued)**

**U003741953**

Monitoring Description:	Monitor dbl wall tank space
Tank ID:	20
Monitoring Description:	Mechanical line leak detector
Tank ID:	20
Monitoring Description:	Monitor dbl wall pipe space
Tank ID:	20
Monitoring Description:	Automatic tank gauging - USTs
Tank ID:	20
Monitoring Description:	Continuous electronic sensing
Tank ID:	20
Monitoring Description:	Electronic monitor pipe sumps
Tank ID:	20
Monitoring Description:	Visual inspection of ASTs
Piping:	
Tank ID:	20
Piping Category:	Secondary Containment
Piping Description:	Double wall - pipe jacket
Tank ID:	20
Piping Category:	Primary Construction
Piping Description:	Steel/galvanized metal
Tank ID:	20
Piping Category:	Miscellaneous Attributes
Piping Description:	Pressurized piping system
Tank ID:	20
Piping Category:	Miscellaneous Attributes
Piping Description:	Abv, no soil contact
Tank Id:	21
Status:	In service
Status Date:	In service
Install Date:	01-APR-1998
Substance:	Vehicular diesel
Content Description:	Vehicular Diesel
Gallons:	12000
Tank Location:	ABOVEGROUND
Construction:	
Tank Id:	21
Construction Category:	Primary Construction
Construction Description:	Steel
Tank Id:	21
Construction Category:	Overflow/Spill
Construction Description:	Flow shut-Off
Tank Id:	21

MAP FINDINGS

Map ID  
 Direction  
 Distance  
 Distance (ft.)Site

EDR ID Number

Database(s) EPA ID Number

**DADE CNTY METROBUS-CORAL WAY (Continued)**

**U003741953**

Construction Category:	Overfill/Spill
Construction Description:	Spill containment bucket
Tank Id:	21
Construction Category:	Secondary Containment
Construction Description:	Double wall
Tank Id:	21
Construction Category:	Overfill/Spill
Construction Description:	Level gauges/alarms
Tank Id:	21
Construction Category:	Secondary Containment
Construction Description:	AST containment
<b>Monitoring:</b>	
Tank ID:	21
Monitoring Description:	SPCC Plan
Tank ID:	21
Monitoring Description:	Monitor dbl wall tank space
Tank ID:	21
Monitoring Description:	Monitor dbl wall pipe space
Tank ID:	21
Monitoring Description:	Automatic tank gauging - USTs
Tank ID:	21
Monitoring Description:	Continuous electronic sensing
Tank ID:	21
Monitoring Description:	Visual inspection of ASTs
Tank ID:	21
Monitoring Description:	Electronic monitor pipe sumps
<b>Piping:</b>	
Tank ID:	21
Piping Category:	Miscellaneous Attributes
Piping Description:	Abv, no soil contact
Tank ID:	21
Piping Category:	Primary Construction
Piping Description:	Steel/galvanized metal
Tank ID:	21
Piping Category:	Secondary Containment
Piping Description:	Double wall - pipe jacket
Tank ID:	21
Piping Category:	Miscellaneous Attributes
Piping Description:	Pressurized piping system
Tank Id:	22
Status:	In service

MAP FINDINGS

Map ID  
 Direction  
 Distance  
 Distance (ft.)Site

EDR ID Number

Database(s) EPA ID Number

**DADE CNTY METROBUS-CORAL WAY (Continued)**

**U003741953**

Status Date: In service  
 Install Date: 01-APR-1998  
 Substance: Vehicular diesel  
 Content Description: Vehicular Diesel  
 Gallons: 12000  
 Tank Location: ABOVEGROUND

Construction:

Tank Id: 22  
 Construction Category: Primary Construction  
 Construction Description: Steel

Tank Id: 22  
 Construction Category: Overfill/Spill  
 Construction Description: Flow shut-Off

Tank Id: 22  
 Construction Category: Overfill/Spill  
 Construction Description: Spill containment bucket

Tank Id: 22  
 Construction Category: Secondary Containment  
 Construction Description: Double wall

Tank Id: 22  
 Construction Category: Overfill/Spill  
 Construction Description: Level gauges/alarms

Tank Id: 22  
 Construction Category: Secondary Containment  
 Construction Description: AST containment

Monitoring:

Tank ID: 22  
 Monitoring Description: SPCC Plan

Tank ID: 22  
 Monitoring Description: Monitor dbl wall tank space

Tank ID: 22  
 Monitoring Description: Mechanical line leak detector

Tank ID: 22  
 Monitoring Description: Monitor dbl wall pipe space

Tank ID: 22  
 Monitoring Description: Automatic tank gauging - USTs

Tank ID: 22  
 Monitoring Description: Continuous electronic sensing

Tank ID: 22  
 Monitoring Description: Electronic monitor pipe sumps

Tank ID: 22  
 Monitoring Description: Visual inspection of ASTs

MAP FINDINGS

Map ID  
 Direction  
 Distance  
 Distance (ft.)Site

EDR ID Number  
 EPA ID Number

Database(s)

**DADE CNTY METROBUS-CORAL WAY (Continued)**

**U003741953**

Piping:

Tank ID:	22
Piping Category:	Miscellaneous Attributes
Piping Description:	Abv, no soil contact
Tank ID:	22
Piping Category:	Secondary Containment
Piping Description:	Double wall - pipe jacket
Tank ID:	22
Piping Category:	Primary Construction
Piping Description:	Steel/galvanized metal
Tank ID:	22
Piping Category:	Miscellaneous Attributes
Piping Description:	Pressurized piping system

Tank Id:	23
Status:	In service
Status Date:	In service
Install Date:	01-APR-1998
Substance:	Vehicular diesel
Content Description:	Vehicular Diesel
Gallons:	12000
Tank Location:	ABOVEGROUND

Construction:

Tank Id:	23
Construction Category:	Primary Construction
Construction Description:	Steel
Tank Id:	23
Construction Category:	Overfill/Spill
Construction Description:	Flow shut-Off
Tank Id:	23
Construction Category:	Overfill/Spill
Construction Description:	Spill containment bucket
Tank Id:	23
Construction Category:	Secondary Containment
Construction Description:	Double wall
Tank Id:	23
Construction Category:	Overfill/Spill
Construction Description:	Level gauges/alarms
Tank Id:	23
Construction Category:	Secondary Containment
Construction Description:	AST containment

Monitoring:

Tank ID:	23
Monitoring Description:	SPCC Plan
Tank ID:	23

MAP FINDINGS

Map ID  
 Direction  
 Distance  
 Distance (ft.)Site

EDR ID Number

Database(s) EPA ID Number

**DADE CNTY METROBUS-CORAL WAY (Continued)**

**U003741953**

Monitoring Description:	Monitor dbl wall tank space
Tank ID:	23
Monitoring Description:	Monitor dbl wall pipe space
Tank ID:	23
Monitoring Description:	Automatic tank gauging - USTs
Tank ID:	23
Monitoring Description:	Continuous electronic sensing
Tank ID:	23
Monitoring Description:	Electronic monitor pipe sumps
Tank ID:	23
Monitoring Description:	Visual inspection of ASTs
 Piping:	
Tank ID:	23
Piping Category:	Miscellaneous Attributes
Piping Description:	Abv, no soil contact
Tank ID:	23
Piping Category:	Primary Construction
Piping Description:	Steel/galvanized metal
Tank ID:	23
Piping Category:	Secondary Containment
Piping Description:	Double wall - pipe jacket
Tank ID:	23
Piping Category:	Miscellaneous Attributes
Piping Description:	Pressurized piping system
Tank Id:	24
Status:	In service
Status Date:	In service
Install Date:	01-APR-1998
Substance:	New/lube oil
Content Description:	New/Lube Oil
Gallons:	12000
Tank Location:	ABOVEGROUND
 Construction:	
Tank Id:	24
Construction Category:	Primary Construction
Construction Description:	Steel
Tank Id:	24
Construction Category:	Overflow/Spill
Construction Description:	Flow shut-Off
Tank Id:	24
Construction Category:	Overflow/Spill
Construction Description:	Spill containment bucket



MAP FINDINGS

Map ID  
 Direction  
 Distance  
 Distance (ft.)Site

EDR ID Number

Database(s) EPA ID Number

**DADE CNTY METROBUS-CORAL WAY (Continued)**

**U003741953**

Tank Id:	24
Construction Category:	Secondary Containment
Construction Description:	Double wall
Tank Id:	24
Construction Category:	Overfill/Spill
Construction Description:	Level gauges/alarms
Tank Id:	24
Construction Category:	Secondary Containment
Construction Description:	AST containment
Monitoring:	
Tank ID:	24
Monitoring Description:	SPCC Plan
Tank ID:	24
Monitoring Description:	Monitor dbl wall tank space
Tank ID:	24
Monitoring Description:	Monitor dbl wall pipe space
Tank ID:	24
Monitoring Description:	Automatic tank gauging - USTs
Tank ID:	24
Monitoring Description:	Continuous electronic sensing
Tank ID:	24
Monitoring Description:	Electronic monitor pipe sumps
Tank ID:	24
Monitoring Description:	Visual inspection of ASTs
Piping:	
Tank ID:	24
Piping Category:	Secondary Containment
Piping Description:	Double wall - pipe jacket
Tank ID:	24
Piping Category:	Miscellaneous Attributes
Piping Description:	Abv, no soil contact
Tank ID:	24
Piping Category:	Primary Construction
Piping Description:	Steel/galvanized metal
Tank ID:	24
Piping Category:	Miscellaneous Attributes
Piping Description:	Pressurized piping system
Tank Id:	25
Status:	Deleted
Status Date:	Deleted
Install Date:	01-APR-1998
Substance:	New/lube oil

MAP FINDINGS

Map ID  
 Direction  
 Distance  
 Distance (ft.)Site

EDR ID Number

Database(s) EPA ID Number

**DADE CNTY METROBUS-CORAL WAY (Continued)**

**U003741953**

Content Description: New/Lube Oil  
 Gallons: 500  
 Tank Location: ABOVEGROUND

Tank Id: 26  
 Status: Deleted  
 Status Date: Deleted  
 Install Date: 01-APR-1998  
 Substance: Unleaded gas  
 Content Description: Unleaded Gas  
 Gallons: 7000  
 Tank Location: ABOVEGROUND

Tank Id: 27  
 Status: In service  
 Status Date: In service  
 Install Date: 01-APR-1996  
 Substance: Diesel-emergen generator  
 Content Description: Emerg Generator Diesel  
 Gallons: 500  
 Tank Location: ABOVEGROUND

Tank Id: 28  
 Status: In service  
 Status Date: In service  
 Install Date: 01-JUL-2003  
 Substance: Diesel-emergen generator  
 Content Description: Emerg Generator Diesel  
 Gallons: 1000  
 Tank Location: ABOVEGROUND

Construction:

Tank Id: 28  
 Construction Category: Primary Construction  
 Construction Description: Steel

Tank Id: 28  
 Construction Category: Secondary Containment  
 Construction Description: Double wall

Tank Id: 28  
 Construction Category: Overfill/Spill  
 Construction Description: Spill containment bucket

Tank Id: 28  
 Construction Category: Overfill/Spill  
 Construction Description: Flow shut-Off

Tank Id: 28  
 Construction Category: Overfill/Spill  
 Construction Description: Level gauges/alarms

Monitoring:

Tank ID: 28  
 Monitoring Description: External piping monitoring

MAP FINDINGS

Map ID  
 Direction  
 Distance  
 Distance (ft.)Site

EDR ID Number

Database(s) EPA ID Number

**DADE CNTY METROBUS-CORAL WAY (Continued)**

**U003741953**

Tank ID: 28  
 Monitoring Description: Monitor dbl wall tank space

Tank ID: 28  
 Monitoring Description: SPCC Plan

Tank ID: 28  
 Monitoring Description: Visual inspection of ASTs

**Piping:**

Tank ID: 28  
 Piping Category: Primary Construction  
 Piping Description: Steel/galvanized metal

Tank ID: 28  
 Piping Category: Miscellaneous Attributes  
 Piping Description: Abv, no soil contact

[Click here for Florida Oculus:](#)

**WASTEWATER:**

Facility ID: FLR05B270  
 Facility Type: Multi-Sector Stormwater GP  
 Status: Active - Existing, permitted facility/site for which effluent, reclaimed water or wastewater residual discharge into the environment and/or monitoring is taking place.

District Office: TLST  
 NPDES Permitted Site: Not reported  
 Environmental Interest: Not reported  
 Owner Type: Municipal  
 Permit Capacity: Not reported  
 Party Name: Akbar Sharifi, PMTE  
 Company Name: Miami Dade Transit (MDT)  
 RP Address: 701 NW 1st Ct  
 RP Address 2: FI 15  
 PR City,Stat,Zip: Miami FL 33136-3924  
 Telephone: 7864695269  
 Email: akr@miamidade.gov  
 Issue Date: 03/15/2012  
 Effective Date: 03/15/2012  
 Expiration Date: 03/14/2017  
 DOC Description: Generic Permit  
 Latitude Degrees: 80  
 Latitude Minutes: 44  
 Latitude Seconds: 44.96  
 Longitude Degrees: 25  
 Longitude Minutes: 18  
 Longitude Seconds: 48.10  
 Treatment: Not reported

MAP FINDINGS

Map ID  
 Direction  
 Distance  
 Distance (ft.)Site

EDR ID Number  
 EPA ID Number

Database(s)

29

**6710 SW 27TH ST  
 MIAMI, FL 33155**

EDR US Hist Auto Stat

1015596644  
 N/A

EDR Historical Auto Stations:

Name: GBP ENTERPRISES INC  
 Year: 2004  
 Address: 6710 SW 27TH ST

Name: GBP ENTERPRISES INC  
 Year: 2005  
 Address: 6710 SW 27TH ST

Name: GBP ENTERPRISES INC  
 Year: 2006  
 Address: 6710 SW 27TH ST

30

**GOLD COAST OIL AKA SOLVENT EXTRACTION IN  
 2835 SW 71 AVE  
 MIAMI, FL 33155**

FI Sites

1000182878  
 N/A

FI Sites:

Monthly Update: January  
 Air Contam: Not reported  
 Soil Contam: Confirmed  
 Surface Water Contam: Not reported  
 Ground Water Contam: Confirmed  
 Warning Letter Status: Not reported  
 Notice of Violation Status: No  
 Consent Order Status: No  
 Admin Hearing Status: No  
 Court Status: No  
 Final Order Status: No  
 Cleanup Started: Yes  
 Cleanup Completed: No  
 Deletion Recommended: No  
 Other: Not reported  
 District: SOUTHEAST  
 Facility ID: 000236  
 EPA ID: FLD071307680  
 Lead Unit: EPA  
 Support Unit: BWC  
 Status: ACTIVE  
 Status Date: 04/27/85  
 Comments: SEE SUPERFUND SITES LIST IN APPENDIX.

[Click here for Florida Oculus:](#)

31

**2845 SW 67TH AVE  
 MIAMI, FL 33155**

EDR US Hist Auto Stat

1015389350  
 N/A

EDR Historical Auto Stations:

Name: RUBEN RODRIGUEZ AUTO REPAIR  
 Year: 2001  
 Address: 2845 SW 67TH AVE

MAP FINDINGS

Map ID  
 Direction  
 Distance  
 Distance (ft.)Site  
 Database(s)  
 EDR ID Number  
 EPA ID Number

**32 PERMIT RENEWAL WEST DADE ADULT DAY CARE CENTER** ENF S109003231  
**6950 N WATERWAY DR** N/A  
**MIAMI, FL 33155**

Miami-Dade Co. ENF:  
 Region: DADE  
 Folio Num: 3040140210010  
 Enforcement Officer: RAMDIJ  
 Facility Type: PSO  
 Facility Status: C  
 Status Date: 01/24/2007  
 Case Level: A

**32 GRAPHTECH PRINTERS, INC.** Miami-Dade IW S105175662  
**7001 N WATERWAY DR BAY 103** N/A  
**MIAMI, FL 33155**

Miami-Dade Co. IW5:  
 Region: DADE  
 Facility ID: IW5-0014178  
 Permitted: YES  
 Permit Status: Facility no longer needs a permit or facility closed  
 File Number: 19101  
 Shell Name: DBSO

**32 JULY PRINTING, CORP.** Miami-Dade IW S104290986  
**7003 N WATERWAY DR BAY 211** N/A  
**MIAMI, FL 33155**

Miami-Dade Co. IW5:  
 Region: DADE  
 Facility ID: IW5-0011463  
 Permitted: YES  
 Permit Status: Facility no longer needs a permit or facility closed  
 File Number: 10666  
 Shell Name: DBSO

**32 EMBROSERVICE, LLC** Miami-Dade IW S106912445  
**7003 N WATERWAY DR BAY 221** N/A  
**MIAMI, FL 33155**

Miami-Dade Co. IW5:  
 Region: DADE  
 Facility ID: IW5-0016430  
 Permitted: YES  
 Permit Status: Permit Issued  
 File Number: 21704  
 Shell Name: EASO

MAP FINDINGS

Map ID  
 Direction  
 Distance  
 Distance (ft.)Site Database(s) EDR ID Number  
 EPA ID Number

32	<b>MARLIN EXTERMINATING, INC.</b> <b>7003 N WATERWAY DR BAY 216</b> <b>MIAMI, FL 33155</b>	Miami-Dade IW	S104845741 N/A
Miami-Dade Co. IW5:			
Region: DADE			
Facility ID: IW5-0013299			
Permitted: YES			
Permit Status: Facility no longer needs a permit or facility closed			
File Number: 17451			
Shell Name: LCSO			
32	<b>G &amp; M CARPENTRY CORP.</b> <b>7005 N WATERWAY DR BAY 301</b> <b>MIAMI, FL 33155</b>	Miami-Dade IW	S110996632 N/A
Miami-Dade Co. IW5:			
Region: DADE			
Facility ID: IW5-0020180			
Permitted: YES			
Permit Status: Permit Issued			
File Number: 0			
Shell Name: CSSO			
32	<b>AMERTEC GRANADA INC</b> <b>7007 N WATERWAY DR</b> <b>MIAMI, FL 33155</b>	RCRA-SQG FINDS	1001126902 FLR000027664
RCRA-SQG:			
Date form received by agency: 02/25/1997			
Facility name: AMERTEC GRANADA INC			
Facility address: 7007 N WATERWAY DR MIAMI, FL 331552808			
EPA ID: FLR000027664			
Mailing address: N WATERWAY DR MIAMI, FL 33155-2808			
Contact: SCOTT GIGRING			
Contact address: N WATERWAY DR MIAMI, FL 33155-2808			
Contact country: US			
Contact telephone: 8502458707			
Contact email: Not reported			
EPA Region: 04			
Classification: Small Small Quantity Generator			
Description: Handler: generates more than 100 and less than 1000 kg of hazardous waste during any calendar month and accumulates less than 6000 kg of hazardous waste at any time; or generates 100 kg or less of hazardous waste during any calendar month, and accumulates more than 1000 kg of hazardous waste at any time			
Owner/Operator Summary:			
Owner/operator name: AMERTEC GRANAPA INC			
Owner/operator address: 7007 N WATERWAY DR MIAMI, FL 33155			
Owner/operator country: US			
Owner/operator telephone: Not reported			
Legal status: Private			
Owner/Operator Type: Owner			

MAP FINDINGS

Map ID  
 Direction  
 Distance  
 Distance (ft.)Site

EDR ID Number  
 EPA ID Number

Database(s)

**AMERTEC GRANADA INC (Continued)**

**1001126902**

Owner/Op start date: 02/25/1997  
 Owner/Op end date: Not reported

**Handler Activities Summary:**

U.S. importer of hazardous waste: No  
 Mixed waste (haz. and radioactive): No  
 Recycler of hazardous waste: No  
 Transporter of hazardous waste: No  
 Treater, storer or disposer of HW: No  
 Underground injection activity: No  
 On-site burner exemption: No  
 Furnace exemption: No  
 Used oil fuel burner: No  
 Used oil processor: No  
 User oil refiner: No  
 Used oil fuel marketer to burner: No  
 Used oil Specification marketer: No  
 Used oil transfer facility: No  
 Used oil transporter: No

**Hazardous Waste Summary:**

Waste code: D001  
 Waste name: IGNITABLE HAZARDOUS WASTES ARE THOSE WASTES WHICH HAVE A FLASHPOINT OF LESS THAN 140 DEGREES FAHRENHEIT AS DETERMINED BY A PENSKY-MARTENS CLOSED CUP FLASH POINT TESTER. ANOTHER METHOD OF DETERMINING THE FLASH POINT OF A WASTE IS TO REVIEW THE MATERIAL SAFETY DATA SHEET, WHICH CAN BE OBTAINED FROM THE MANUFACTURER OR DISTRIBUTOR OF THE MATERIAL. LACQUER THINNER IS AN EXAMPLE OF A COMMONLY USED SOLVENT WHICH WOULD BE CONSIDERED AS IGNITABLE HAZARDOUS WASTE.

Violation Status: No violations found

**FINDS:**

Registry ID: 110007474759

**Environmental Interest/Information System**

RCRAInfo is a national information system that supports the Resource Conservation and Recovery Act (RCRA) program through the tracking of events and activities related to facilities that generate, transport, and treat, store, or dispose of hazardous waste. RCRAInfo allows RCRA program staff to track the notification, permit, compliance, and corrective action activities required under RCRA.

Florida Environmental System Today Application (FIESTA) Data Maintenance (FDM) system maintains entity, environmental interest and affiliation data for the State of Florida.

MAP FINDINGS

Map ID  
 Direction  
 Distance  
 Distance (ft.)Site  
 Database(s)  
 EPA ID Number  
 EDR ID Number

**32 FPG WHOLESALE** **Miami-Dade IW S110061876**  
**7007 N WATERWAY DR** **Miami-Dade Co. AP N/A**  
**MIAMI, FL 33155**

Miami-Dade Co. IW5:  
 Region: DADE  
 Facility ID: IW5-0020632  
 Permitted: YES  
 Permit Status: Permit cannot be issued  
 File Number: 0  
 Shell Name: MWSO

Miami-Dade Co. AP:  
 Region: DADE  
 Facility ID: AP-0002875  
 Permitted: YES  
 Facility Number: 0  
 Facility Code: 9  
 Shell Name: GEN

**32 REFLECTIONS CUSTOM SOUND** **Miami-Dade IW S104285502**  
**7173 N WATERWAY DR** **N/A**  
**MIAMI, FL 33155**

Miami-Dade Co. IW5:  
 Region: DADE  
 Facility ID: IW5-0004035  
 Permitted: YES  
 Permit Status: Facility no longer needs a permit or facility closed  
 File Number: 3727  
 Shell Name: BRTO

**32 7175 N WATERWAY DR** **EDR US Hist Auto Stat 1015614018**  
**MIAMI, FL 33155** **N/A**

EDR Historical Auto Stations:  
 Name: A 1 AUTO SEAT COVERS  
 Year: 2005  
 Address: 7175 N WATERWAY DR  
  
 Name: A1 AUTO SEAT COVERS INC  
 Year: 2006  
 Address: 7175 N WATERWAY DR  
  
 Name: A1 AUTO SEAT COVERS INC  
 Year: 2007  
 Address: 7175 N WATERWAY DR  
  
 Name: A1 AUTO SEAT COVERS INC  
 Year: 2008  
 Address: 7175 N WATERWAY DR



MAP FINDINGS

Map ID  
 Direction  
 Distance  
 Distance (ft.)Site  
 Database(s)  
 EPA ID Number  
 EDR ID Number

**32 Y & Z CORPORATION D/B/A 7177 N WATERWAY DR MIAMI, FL 33155** **Miami-Dade IW S103266045 N/A**

Miami-Dade Co. IW5:  
 Region: DADE  
 Facility ID: IW5-0005216  
 Permitted: YES  
 Permit Status: Facility no longer needs a permit or facility closed  
 File Number: 4838  
 Shell Name: AASO

**32 UNIBODY COLLISION INC 7181 N WATERWAY DR MIAMI, FL** **RCRA-SQG FINDS 1000499997 FLD984200840**

RCRA-SQG:  
 Date form received by agency: 05/30/1991  
 Facility name: UNIBODY COLLISION INC  
 Facility address: 7181 N WATERWAY DR MIAMI, FL 331552809  
 EPA ID: FLD984200840  
 Mailing address: N WATERWAY DR MIAMI, FL 33155-2809  
 Contact: ABEL SILVA  
 Contact address: N WATERWAY DR MIAMI, FL 33155-2809  
 Contact country: US  
 Contact telephone: 3052662172  
 Contact email: Not reported  
 EPA Region: 04  
 Classification: Small Small Quantity Generator  
 Description: Handler: generates more than 100 and less than 1000 kg of hazardous waste during any calendar month and accumulates less than 6000 kg of hazardous waste at any time; or generates 100 kg or less of hazardous waste during any calendar month, and accumulates more than 1000 kg of hazardous waste at any time

Owner/Operator Summary:  
 Owner/operator name: SILVA ABEL  
 Owner/operator address: 7181 N WATERWAY DR MIAMI, FL 33155  
 Owner/operator country: US  
 Owner/operator telephone: Not reported  
 Legal status: Private  
 Owner/Operator Type: Owner  
 Owner/Op start date: 10/18/1996  
 Owner/Op end date: Not reported  
 Owner/operator name: ABEL SILVA  
 Owner/operator address: 7181 N WATERWAY DR MIAMI, FL 33155  
 Owner/operator country: US  
 Owner/operator telephone: Not reported  
 Legal status: Private  
 Owner/Operator Type: Owner  
 Owner/Op start date: 10/18/1996  
 Owner/Op end date: Not reported

MAP FINDINGS

Map ID  
 Direction  
 Distance  
 Distance (ft.)Site

EDR ID Number  
 EPA ID Number

Database(s)

**UNIBODY COLLISION INC (Continued)**

**1000499997**

Handler Activities Summary:

U.S. importer of hazardous waste: No  
 Mixed waste (haz. and radioactive): No  
 Recycler of hazardous waste: No  
 Transporter of hazardous waste: No  
 Treater, storer or disposer of HW: No  
 Underground injection activity: No  
 On-site burner exemption: No  
 Furnace exemption: No  
 Used oil fuel burner: No  
 Used oil processor: No  
 User oil refiner: No  
 Used oil fuel marketer to burner: No  
 Used oil Specification marketer: No  
 Used oil transfer facility: No  
 Used oil transporter: No

Hazardous Waste Summary:

Waste code: D001  
 Waste name: IGNITABLE HAZARDOUS WASTES ARE THOSE WASTES WHICH HAVE A FLASHPOINT OF LESS THAN 140 DEGREES FAHRENHEIT AS DETERMINED BY A PENSKEY-MARTENS CLOSED CUP FLASH POINT TESTER. ANOTHER METHOD OF DETERMINING THE FLASH POINT OF A WASTE IS TO REVIEW THE MATERIAL SAFETY DATA SHEET, WHICH CAN BE OBTAINED FROM THE MANUFACTURER OR DISTRIBUTOR OF THE MATERIAL. LACQUER THINNER IS AN EXAMPLE OF A COMMONLY USED SOLVENT WHICH WOULD BE CONSIDERED AS IGNITABLE HAZARDOUS WASTE.

Waste code: F003  
 Waste name: THE FOLLOWING SPENT NON-HALOGENATED SOLVENTS: XYLENE, ACETONE, ETHYL ACETATE, ETHYL BENZENE, ETHYL ETHER, METHYL ISOBUTYL KETONE, N-BUTYL ALCOHOL, CYCLOHEXANONE, AND METHANOL; ALL SPENT SOLVENT MIXTURES/BLENDS CONTAINING, BEFORE USE, ONLY THE ABOVE SPENT NON-HALOGENATED SOLVENTS; AND ALL SPENT SOLVENT MIXTURES/BLENDS CONTAINING, BEFORE USE, ONE OR MORE OF THE ABOVE NON-HALOGENATED SOLVENTS, AND, A TOTAL OF TEN PERCENT OR MORE (BY VOLUME) OF ONE OR MORE OF THOSE SOLVENTS LISTED IN F001, F002, F004, AND F005, AND STILL BOTTOMS FROM THE RECOVERY OF THESE SPENT SOLVENTS AND SPENT SOLVENT MIXTURES.

Waste code: F005  
 Waste name: THE FOLLOWING SPENT NON-HALOGENATED SOLVENTS: TOLUENE, METHYL ETHYL KETONE, CARBON DISULFIDE, ISOBUTANOL, PYRIDINE, BENZENE, 2-ETHOXYETHANOL, AND 2-NITROPROPANE; ALL SPENT SOLVENT MIXTURES/BLENDS CONTAINING, BEFORE USE, A TOTAL OF TEN PERCENT OR MORE (BY VOLUME) OF ONE OR MORE OF THE ABOVE NON-HALOGENATED SOLVENTS OR THOSE SOLVENTS LISTED IN F001, F002, OR F004; AND STILL BOTTOMS FROM THE RECOVERY OF THESE SPENT SOLVENTS AND SPENT SOLVENT MIXTURES.

Violation Status: No violations found

FINDS:

Registry ID: 110007448271

Environmental Interest/Information System

RCRAInfo is a national information system that supports the Resource Conservation and Recovery Act (RCRA) program through the tracking of

MAP FINDINGS

Map ID  
 Direction  
 Distance  
 Distance (ft.)Site

EDR ID Number  
 EPA ID Number

Database(s)

**UNIBODY COLLISION INC (Continued)**

**1000499997**

events and activities related to facilities that generate, transport, and treat, store, or dispose of hazardous waste. RCRAInfo allows RCRA program staff to track the notification, permit, compliance, and corrective action activities required under RCRA.

Florida Environmental System Today Application (FIESTA) Data Maintenance (FDM) system maintains entity, environmental interest and affiliation data for the State of Florida.

32

EDR US Hist Auto Stat

**1015614257**  
**N/A**

**7181 N WATERWAY DR**  
**MIAMI, FL 33155**

EDR Historical Auto Stations:

Name:	UNIBODY COLLISION
Year:	1999
Address:	7181 N WATERWAY DR
Name:	UNIBODY COLLISION
Year:	2000
Address:	7181 N WATERWAY DR
Name:	UNIBODY COLLISION
Year:	2001
Address:	7181 N WATERWAY DR
Name:	UNIBODY COLLISION
Year:	2002
Address:	7181 N WATERWAY DR
Name:	UNIBODY COLLISION
Year:	2005
Address:	7181 N WATERWAY DR
Name:	UNIBODY COLLISION
Year:	2006
Address:	7181 N WATERWAY DR
Name:	UNIBODY COLLISION
Year:	2007
Address:	7181 N WATERWAY DR
Name:	UNIBODY COLLISION
Year:	2008
Address:	7181 N WATERWAY DR
Name:	UNIBODY COLLISION
Year:	2009
Address:	7181 N WATERWAY DR
Name:	UNIBODY COLLISION
Year:	2010
Address:	7181 N WATERWAY DR
Name:	UNIBODY COLLISION
Year:	2011
Address:	7181 N WATERWAY DR

MAP FINDINGS

Map ID  
 Direction  
 Distance  
 Distance (ft.)Site

EDR ID Number  
 EPA ID Number

Database(s)

(Continued)

1015614257

Name: UNIBODY COLLISION  
 Year: 2012  
 Address: 7181 N WATERWAY DR

32

**UNIBODY COLLISION**  
**7181 N WATERWAY DR**  
**MIAMI, FL 33155**

**Miami-Dade IW**  
**ENF**  
**Miami-Dade Co. AP**

**S103428776**  
**N/A**

Miami-Dade Co. IW5:

Region: DADE  
 Facility ID: IW5-0005143  
 Permitted: YES  
 Permit Status: Permit Issued  
 File Number: 4768  
 Shell Name: BPSO

Miami-Dade Co. ENF:

Region: DADE  
 Folio Num: 3040140190020  
 Enforcement Officer: RAMDIJ  
 Facility Type: Stationary Air Source  
 Facility Status: C  
 Status Date: 03/18/1993  
 Case Level: T

Miami-Dade Co. AP:

Region: DADE  
 Facility ID: AP-0001065  
 Permitted: YES  
 Facility Number: 4768  
 Facility Code: 5  
 Shell Name: GEN

32

**GRANADA INDUSTRIAL CENTER**  
**7187 N WATERWAY DR**  
**MIAMI, FL 33155**

**Miami-Dade IW**  
**ENF**

**S103448915**  
**N/A**

Miami-Dade Co. IW5:

Region: DADE  
 Facility ID: IW5-0005009  
 Permitted: YES  
 Permit Status: Facility no longer needs a permit or facility closed  
 File Number: 4640  
 Shell Name: AASO

Miami-Dade Co. ENF:

Region: DADE  
 Folio Num: 3040140190020  
 Enforcement Officer: RAMDIJ  
 Facility Type: PSO  
 Facility Status: C  
 Status Date: 03/04/2002  
 Case Level: T

Region: DADE

MAP FINDINGS

Map ID  
 Direction  
 Distance  
 Distance (ft.)Site

EDR ID Number  
 Database(s)  
 EPA ID Number

**GRANADA INDUSTRIAL CENTER (Continued)**

**S103448915**

Folio Num: 3040140190020  
 Enforcement Officer: MACCAB  
 Facility Type: Site Assessment Required  
 Facility Status: C  
 Status Date: 07/31/1995  
 Case Level: A

Region: DADE  
 Folio Num: 3040140190020  
 Enforcement Officer: DUROCS  
 Facility Type: Industrial Waste[5]  
 Facility Status: C  
 Status Date: 08/07/1991  
 Case Level: A

32

**7187 N WATERWAY DR  
 MIAMI, FL 33155**

**EDR US Hist Auto Stat 1015614293  
 N/A**

EDR Historical Auto Stations:

Name: KLASSIC COACH SVC INC  
 Year: 2010  
 Address: 7187 N WATERWAY DR

32

**VOODOO MOTORSPORTS, LLC.  
 7193 N WATERWAY DR  
 MIAMI, FL 33155**

**Miami-Dade IW S104286317  
 N/A**

Miami-Dade Co. IW5:

Region: DADE  
 Facility ID: IW5-0000282  
 Permitted: YES  
 Permit Status: Permit Issued  
 File Number: 263  
 Shell Name: AASO

32

**L.P. BODY SHOP, CORP.  
 7195 N WATERWAY DR  
 MIAMI, FL 33155**

**Miami-Dade IW S104287290  
 ENF N/A**

Miami-Dade Co. IW5:

Region: DADE  
 Facility ID: IW5-0005166  
 Permitted: YES  
 Permit Status: Facility no longer needs a permit or facility closed  
 File Number: 4791  
 Shell Name: BRSO

Miami-Dade Co. ENF:

Region: DADE  
 Folio Num: 3040140190020  
 Enforcement Officer: DUROCS  
 Facility Type: Industrial Waste[5]  
 Facility Status: C

MAP FINDINGS

Map ID			EDR ID Number
Direction			
Distance			
Distance (ft.)Site		Database(s)	EPA ID Number

---

**L.P. BODY SHOP, CORP. (Continued)**

**S104287290**

Status Date: 01/11/1990  
Case Level: A

**32 ARPA AUTO CLINIC  
7197 N WATERWAY DR  
MIAMI, FL 33155**

**Miami-Dade IW  
ENF  
Miami-Dade Co. GTO  
Miami-Dade Co. AP**

**S103428778  
N/A**

Miami-Dade Co. IW5:

Region: DADE  
Facility ID: IW5-0004930  
Permitted: YES  
Permit Status: Permit Issued  
File Number: 4563  
Shell Name: BPSO

Miami-Dade Co. ENF:

Region: DADE  
Folio Num: 3040140190020  
Enforcement Officer: Not reported  
Facility Type: Multiple Source Permitted Facility  
Facility Status: C  
Status Date: 03/29/2005  
Case Level: T

Miami-Dade Co. GTO:

Region: DADE  
Facility ID: GDO-0003746  
File Number: 0  
Permitted: YES  
Shell Name: IGT/AGT

Miami-Dade Co. AP:

Region: DADE  
Facility ID: AP-0001465  
Permitted: YES  
Facility Number: 4563  
Facility Code: 5  
Shell Name: GEN

**32 ARPA BODY SHOP  
7199 N WATERWAY DR  
MIAMI, FL 33155**

**Miami-Dade IW**

**S103266052  
N/A**

Miami-Dade Co. IW5:

Region: DADE  
Facility ID: IW5-0005010  
Permitted: YES  
Permit Status: Permit Issued  
File Number: 4641  
Shell Name: BRSO

MAP FINDINGS

Map ID  
 Direction  
 Distance  
 Distance (ft.)Site Database(s) EDR ID Number  
 EPA ID Number

**32 WHITT'S TOWING Miami-Dade IW S105047231**  
**7051 SW 30 RD N/A**  
**MIAMI, FL 33155**

Miami-Dade Co. IW5:  
 Region: DADE  
 Facility ID: IW5-0013921  
 Permitted: YES  
 Permit Status: Facility no longer needs a permit or facility closed  
 File Number: 18803  
 Shell Name: TSTO

**32 CINDY SAN CORPORATION Miami-Dade IW S106912820**  
**7090 SW 30 STRD N/A**  
**MIAMI, FL 33155**

Miami-Dade Co. IW5:  
 Region: DADE  
 Facility ID: IW5-0007428  
 Permitted: YES  
 Permit Status: Facility no longer needs a permit or facility closed  
 File Number: 10165  
 Shell Name: CBSO

**32 GLENN WATSON PHOTOGRAPHY, INC. Miami-Dade IW S104289902**  
**7100 SW 30 RD N/A**  
**MIAMI, FL 33155**

Miami-Dade Co. IW5:  
 Region: DADE  
 Facility ID: IW5-0009087  
 Permitted: YES  
 Permit Status: Facility no longer needs a permit or facility closed  
 File Number: 13614  
 Shell Name: FASO

**32 2951 SW 72ND AVE EDR US Hist Auto Stat 1015395982**  
**MIAMI, FL 33155 N/A**

EDR Historical Auto Stations:  
 Name: ARPA AUTO CLINIC  
 Year: 1999  
 Address: 2951 SW 72ND AVE  
  
 Name: ARPA AUTO CLINIC  
 Year: 2000  
 Address: 2951 SW 72ND AVE  
  
 Name: ARPA AUTO CLINIC  
 Year: 2001  
 Address: 2951 SW 72ND AVE  
  
 Name: ARPA AUTO CLINIC INC  
 Year: 2002  
 Address: 2951 SW 72ND AVE

MAP FINDINGS

Map ID  
 Direction  
 Distance  
 Distance (ft.)Site

EDR ID Number

Database(s) EPA ID Number

(Continued)

1015395982

Name: ARPA AUTO CLINIC  
 Year: 2003  
 Address: 2951 SW 72ND AVE

Name: ARPA AUTO CLINIC  
 Year: 2005  
 Address: 2951 SW 72ND AVE

Name: ARPA AUTO CLINIC  
 Year: 2006  
 Address: 2951 SW 72ND AVE

Name: ARPA AUTO CLINIC  
 Year: 2007  
 Address: 2951 SW 72ND AVE

Name: ARPA AUTO CLINIC  
 Year: 2008  
 Address: 2951 SW 72ND AVE

Name: ARPA AUTO CLINIC  
 Year: 2009  
 Address: 2951 SW 72ND AVE

Name: ARPA AUTO CLINIC  
 Year: 2010  
 Address: 2951 SW 72ND AVE

Name: ARPA AUTO CLINIC  
 Year: 2011  
 Address: 2951 SW 72ND AVE

Name: ARPA AUTO CLINIC  
 Year: 2012  
 Address: 2951 SW 72ND AVE

32

**ARPA AUTO CLINIC  
 2951 SW 72 AVE  
 MIAMI, FL 33155**

**Miami-Dade IW  
 ENF**

**S103264538  
 N/A**

Miami-Dade Co. IW5:

Region: DADE  
 Facility ID: IW5-0001061  
 Permitted: YES  
 Permit Status: Permit Issued  
 File Number: 991  
 Shell Name: AASO

Miami-Dade Co. ENF:

Region: DADE  
 Folio Num: 3040140190040  
 Enforcement Officer: STEPHE  
 Facility Type: Industrial Waste[5]  
 Facility Status: C  
 Status Date: 05/17/1994  
 Case Level: CANT



MAP FINDINGS

Map ID  
 Direction  
 Distance  
 Distance (ft.)Site Database(s) EDR ID Number  
 EPA ID Number

**32 GRANVILL COSMETICS MANUFACT, INC. Miami-Dade IW S105569118**  
**7160 SW 30 RD N/A**  
**MIAMI, FL 33155**

Miami-Dade Co. IW5:  
 Region: DADE  
 Facility ID: IW5-0014709  
 Permitted: YES  
 Permit Status: Permit Issued  
 File Number: 19713  
 Shell Name: LBSO

**32 CHELLY COSMETICS MFG, INC. Miami-Dade IW S103448913**  
**7172 SW 30 RD N/A**  
**MIAMI, FL 33155**

Miami-Dade Co. IW5:  
 Region: DADE  
 Facility ID: IW5-0004961  
 Permitted: YES  
 Permit Status: Facility no longer needs a permit or facility closed  
 File Number: 4592  
 Shell Name: HASO

**32 FROSTY AUTO AIR CONDITIONING Miami-Dade IW S104288191**  
**7178 SW 30 RD N/A**  
**MIAMI, FL 33155**

Miami-Dade Co. IW5:  
 Region: DADE  
 Facility ID: IW5-0005519  
 Permitted: YES  
 Permit Status: Facility no longer needs a permit or facility closed  
 File Number: 5122  
 Shell Name: ACSO

**32 7178 SW 30TH RD EDR US Hist Auto Stat 1015614036**  
**MIAMI, FL 33155 N/A**

EDR Historical Auto Stations:  
 Name: FROSTY AUTO AIR CONDITION  
 Year: 2001  
 Address: 7178 SW 30TH RD  
  
 Name: FROSTY AUTO AIR CONDITION  
 Year: 2002  
 Address: 7178 SW 30TH RD  
  
 Name: FROSTY AUTO AIR CONDITION  
 Year: 2003  
 Address: 7178 SW 30TH RD

MAP FINDINGS

Map ID			EDR ID Number
Direction			
Distance			
Distance (ft.)	Site	Database(s)	EPA ID Number

<b>32</b>	<b>WEST DADE TRANSFER STATION</b> <b>2900 SW 72ND AVE @ SW 28TH ST</b> <b>MIAMI, FL 33155</b>	SWF/LF	S100021181 N/A
-----------	---	--------	-------------------

SWF/LF:

Facility ID:	56832	
District:	SED	
Lat/Long:	25:44:40.85 / 80:18:45.84	
Class Type:	750	
Classification:	TRANSFER STATION	
Class Status:	ACTIVE (A)	
Section:	14	
Township:	54S	
Range:	40E	
Responsible Authority Name:	MIAMI DADE COUNTY PUBLIC WORKS	
Responsible Authority Address:	8675 NW 53ST, STE 201	
Responsible Authority City,St,Zip:	MIAMI, FL 33166	
Responsible Authority Phone:	3055941670	
EMail Address1:	Not reported	
EMail Address2:	Not reported	
Site Supervisor Name:	DON BRADY	
Site Supervisor Addr:	Not reported	
Site Supervisor City/State/Zip:	Not reported	
Site Supervisor Telephone:	Not reported	
Land Owner Name:	METRO DADE COUNTY PUBLIC WORKS	
Land Owner Address:	8675 NW 53ST, STE. 201	
Land Owner City/State/Zip:	MIAMI, FL 33166	
Land Owner Telephone:	Not reported	

Click here for Florida Oculus:

<b>32</b>	<b>7185 SW 30TH RD</b> <b>MIAMI, FL 33155</b>	EDR US Hist Auto Stat	1015614279 N/A
-----------	--	-----------------------	-------------------

EDR Historical Auto Stations:

Name:	A 1 AUTO SEAT COVERS
Year:	1999
Address:	7185 SW 30TH RD
Name:	A 1 AUTO SEAT COVERS
Year:	2000
Address:	7185 SW 30TH RD
Name:	A 1 AUTO SEAT COVERS INC
Year:	2002
Address:	7185 SW 30TH RD

<b>32</b>	<b>2901 SW 72ND AVE</b> <b>MIAMI, FL 33155</b>	EDR US Hist Auto Stat	1015392567 N/A
-----------	---	-----------------------	-------------------

EDR Historical Auto Stations:

Name:	JAPANESE CAR CARE
Year:	2001
Address:	2901 SW 72ND AVE
Name:	JAPANESE CAR CARE

MAP FINDINGS

Map ID  
 Direction  
 Distance  
 Distance (ft.)Site

EDR ID Number  
 EPA ID Number

Database(s)

(Continued)

1015392567

Year: 2002  
 Address: 2901 SW 72ND AVE

Name: JAPANESE CAR CARE SPECIALISTS  
 Year: 2005  
 Address: 2901 SW 72ND AVE

Name: JAPANESE CAR CARE  
 Year: 2007  
 Address: 2901 SW 72ND AVE

Name: JAPANESE CAR CARE SPECIALISTS  
 Year: 2009  
 Address: 2901 SW 72ND AVE

Name: JAPANESE CAR CARE SPECIALISTS  
 Year: 2010  
 Address: 2901 SW 72ND AVE

Name: JAPANESE CAR CARE SPECIALISTS  
 Year: 2011  
 Address: 2901 SW 72ND AVE

Name: JAPANESE CAR CARE SPECIALISTS  
 Year: 2012  
 Address: 2901 SW 72ND AVE

32

**JAP TECH INC**  
**2901 SW 72ND AVE**  
**MIAMI, FL 33155**

**RCRA-SQG 1000133409**  
**Miami-Dade IW FLD981745979**  
**ENF**

RCRA-SQG:

Date form received by agency: 03/24/1988  
 Facility name: JAP TECH INC  
 Facility address: 2901 SW 72ND AVE  
 MIAMI, FL 331552814  
 EPA ID: FLD981745979  
 Mailing address: SW 72ND AVE  
 MIAMI, FL 33155-2814  
 Contact: JOE GALLARDO  
 Contact address: SW 72ND AVE  
 MIAMI, FL 33155-2814  
 Contact country: US  
 Contact telephone: 3052610040  
 Contact email: Not reported  
 EPA Region: 04  
 Land type: Private  
 Classification: Small Small Quantity Generator  
 Description: Handler: generates more than 100 and less than 1000 kg of hazardous waste during any calendar month and accumulates less than 6000 kg of hazardous waste at any time; or generates 100 kg or less of hazardous waste during any calendar month, and accumulates more than 1000 kg of hazardous waste at any time

Owner/Operator Summary:

Owner/operator name: JOE GALLARDO  
 Owner/operator address: 2901 SW 72ND AVE

MAP FINDINGS

Map ID  
 Direction  
 Distance  
 Distance (ft.)Site

EDR ID Number  
 EPA ID Number

Database(s)

**JAP TECH INC (Continued)**

**1000133409**

MIAMI, FL 33155  
 Owner/operator country: US  
 Owner/operator telephone: Not reported  
 Legal status: Private  
 Owner/Operator Type: Owner  
 Owner/Op start date: 01/03/1997  
 Owner/Op end date: Not reported

Owner/operator name: GALLARDO JOE  
 Owner/operator address: 2901 SW 72ND AVE  
 MIAMI, FL 33155

Owner/operator country: US  
 Owner/operator telephone: Not reported  
 Legal status: Private  
 Owner/Operator Type: Owner  
 Owner/Op start date: 01/03/1997  
 Owner/Op end date: Not reported

Handler Activities Summary:

U.S. importer of hazardous waste: No  
 Mixed waste (haz. and radioactive): No  
 Recycler of hazardous waste: No  
 Transporter of hazardous waste: No  
 Treater, storer or disposer of HW: No  
 Underground injection activity: No  
 On-site burner exemption: No  
 Furnace exemption: No  
 Used oil fuel burner: No  
 Used oil processor: No  
 User oil refiner: No  
 Used oil fuel marketer to burner: No  
 Used oil Specification marketer: No  
 Used oil transfer facility: No  
 Used oil transporter: No

Facility Has Received Notices of Violations:

Regulation violated: GGR:  
 Area of violation: Generators - General  
 Date violation determined: 09/24/1987  
 Date achieved compliance: 10/01/1987  
 Violation lead agency: State  
 Enforcement action: DEP WARNING LETTER  
 Enforcement action date: 09/24/1987  
 Enf. disposition status: Not reported  
 Enf. disp. status date: Not reported  
 Enforcement lead agency: State  
 Proposed penalty amount: Not reported  
 Final penalty amount: Not reported  
 Paid penalty amount: Not reported

Evaluation Action Summary:

Evaluation date: 09/24/1987  
 Evaluation: NON-FINANCIAL RECORD REVIEW  
 Area of violation: Generators - General  
 Date achieved compliance: 10/01/1987  
 Evaluation lead agency: State

MAP FINDINGS

Map ID  
 Direction  
 Distance  
 Distance (ft.)Site

EDR ID Number  
 EPA ID Number

Database(s)

**JAP TECH INC (Continued)**

**1000133409**

Miami-Dade Co. IW5:

Region: DADE  
 Facility ID: IW5-0004431  
 Permitted: YES  
 Permit Status: Permit Issued  
 File Number: 4098  
 Shell Name: AASO

Miami-Dade Co. ENF:

Region: DADE  
 Folio Num: 3040140190040  
 Enforcement Officer: DUROCS  
 Facility Type: Industrial Waste[5]  
 Facility Status: C  
 Status Date: 11/05/1990  
 Case Level: A

**32 GENIE POOLS  
 2950 SW 71 AVE  
 MIAMI, FL 33155**

**Miami-Dade IW S105694910  
 ENF N/A**

Miami-Dade Co. IW5:

Region: DADE  
 Facility ID: IW5-0014840  
 Permitted: YES  
 Permit Status: Facility no longer needs a permit or facility closed  
 File Number: 19872  
 Shell Name: MWSO

Miami-Dade Co. ENF:

Region: DADE  
 Folio Num: 3040140110022  
 Enforcement Officer: Not reported  
 Facility Type: Industrial Waste[5]  
 Facility Status: C  
 Status Date: 10/16/2003  
 Case Level: T

**32 CORAL GABLES, CITY OF - MAINTENANCE DIVISION  
 2800 SW 72ND AVE  
 MIAMI, FL 33155**

**RCRA-SQG 1007201541  
 FLR000100545**

RCRA-SQG:

Date form received by agency: 08/19/2003  
 Facility name: CORAL GABLES, CITY OF - MAINTENANCE DIVISION  
 Facility address: 2800 SW 72ND AVE  
 MIAMI, FL 331552804  
 EPA ID: FLR000100545  
 Mailing address: SW 72ND AVE  
 MIAMI, FL 33155-2804  
 Contact: OLIVE CORK  
 Contact address: SW 72ND AVE  
 MIAMI, FL 33155-2804  
 Contact country: US  
 Contact telephone: 3054605144

MAP FINDINGS

Map ID  
 Direction  
 Distance  
 Distance (ft.)Site

EDR ID Number  
 EPA ID Number

Database(s)

**CORAL GABLES, CITY OF - MAINTENANCE DIVISION (Continued)**

**1007201541**

Contact email: Not reported  
 EPA Region: 04  
 Classification: Small Small Quantity Generator  
 Description: Handler: generates more than 100 and less than 1000 kg of hazardous waste during any calendar month and accumulates less than 6000 kg of hazardous waste at any time; or generates 100 kg or less of hazardous waste during any calendar month, and accumulates more than 1000 kg of hazardous waste at any time

**Owner/Operator Summary:**

Owner/operator name: CITY OF CORAL GABLES  
 Owner/operator address: 2800 SW 72ND AVE  
 MIAMI, FL 33155  
 Owner/operator country: US  
 Owner/operator telephone: Not reported  
 Legal status: Private  
 Owner/Operator Type: Owner  
 Owner/Op start date: 08/19/2003  
 Owner/Op end date: Not reported

**Handler Activities Summary:**

U.S. importer of hazardous waste: No  
 Mixed waste (haz. and radioactive): No  
 Recycler of hazardous waste: No  
 Transporter of hazardous waste: No  
 Treater, storer or disposer of HW: No  
 Underground injection activity: No  
 On-site burner exemption: No  
 Furnace exemption: No  
 Used oil fuel burner: No  
 Used oil processor: No  
 User oil refiner: No  
 Used oil fuel marketer to burner: No  
 Used oil Specification marketer: No  
 Used oil transfer facility: No  
 Used oil transporter: No

**Hazardous Waste Summary:**

Waste code: D039  
 Waste name: TETRACHLOROETHYLENE

Violation Status: No violations found

32

**CORAL GABLES CITY-AUTOMOTIVE DEPT  
 2800 SW 72 AVE  
 MIAMI, FL 33155**

**UST U003701466  
 N/A**

**Miami-Dade Co. Tanks:**

Facility ID: 0005958  
 Facility Code: Not reported  
 File Number: 10630  
 Shell Name: Not reported  
 Permitted: NO

MAP FINDINGS

Map ID  
 Direction  
 Distance  
 Distance (ft.)Site

EDR ID Number

Database(s) EPA ID Number

**32 CORAL GABLES CITY-AUTOMOTIVE DEPT  
 2800 SW 72ND AVE  
 CORAL GABLES, FL 33155**

**LUST S104984422  
 AST N/A**

LUST:

Region: STATE  
 Facility Id: 9802725  
 Facility Status: OPEN  
 Facility Type: H - Local Government  
 Facility Phone: (305)460-5155  
 Facility Cleanup Rank: 11086  
 District: Southeast District  
 Lat/Long (dms): 25 44 39.6897999 / 80 18 45.3260000  
 Section: Not reported  
 Township: Not reported  
 Range: Not reported  
 Feature: Not reported  
 Method: DMAP  
 Datum: Not reported  
 Score: Not reported  
 Score Effective Date: 07/24/2002  
 Score When Ranked: 9  
 Operator: CLIVE CORK  
 Name Update: 05/31/2005  
 Address Update: Not reported

Discharge Cleanup Summary:

Discharge Date: 07/20/2000  
 PCT Discharge Combined: Not reported  
 Cleanup Required: N - NO CLEANUP REQUIRED  
 Discharge Cleanup Status: NREQ - CLEANUP NOT REQUIRED  
 Disch Cleanup Status Date: 02/18/2009  
 Cleanup Work Status: COMPLETED  
 Information Source: C - CLOSURE REPORT  
 Other Source Description: inspection was 3-28-2000  
 Eligibility Indicator: I - INELIGIBLE  
 Site Manager: Not reported  
 Site Mgr End Date: Not reported  
 Tank Office: -

Task Information:

District: SED  
 Facility ID: 9802725  
 Facility Status: OPEN  
 Facility Type: H - Local Government -  
 County: MIAMI-DADE  
 County ID: 13  
 Cleanup Eligibility Status: I  
 Source Effective Date: Not reported  
 Discharge Date: 07-20-2000  
 Cleanup Required: N - NO CLEANUP REQUIRED  
 Discharge Cleanup Status: NREQ - CLEANUP NOT REQUIRED  
 Disch Cleanup Status Date: 02-18-2009  
 SRC Action Type: -  
 SRC Submit Date: Not reported  
 SRC Review Date: Not reported  
 SRC Completion Status: -  
 SRC Issue Date: Not reported  
 SRC Comment: Not reported  
 Cleanup Work Status: COMPLETED

MAP FINDINGS

Map ID  
 Direction  
 Distance  
 Distance (ft.)Site

EDR ID Number  
 EPA ID Number

Database(s)

**CORAL GABLES CITY-AUTOMOTIVE DEPT (Continued)**

**S104984422**

Site Mgr: Not reported  
 Site Mgr End Date: Not reported  
 Tank Office: -  
 SR Task ID: Not reported  
 SR Cleanup Responsible: -  
 SR Funding Eligibility Type: -  
 SR Actual Cost: Not reported  
 SR Completion Date: Not reported  
 SR Payment Date: Not reported  
 SR Oral Date: Not reported  
 SR Written Date: Not reported  
 SR Soil Removal: Not reported  
 SR Free Product Removal: Not reported  
 SR Soil Tonnage Removed: Not reported  
 SR Soil Treatment: Not reported  
 SR Other Treatment: Not reported  
 SR Alternate Proc Received Date: Not reported  
 SR Alternate Procedure Status: Not reported  
 SR Alternate Procedure Status Date: Not reported  
 SR Alternate Procedure Comments: Not reported  
 SA Task ID: Not reported  
 SA Cleanup Responsible: -  
 SA Funding Eligibility Type: -  
 SA Actual Cost: Not reported  
 SA Completion Date: Not reported  
 SA Payment Date: Not reported  
 RAP Task ID: Not reported  
 RAP Cleanup Responsible ID: -  
 RAP Funding Eligibility Type: -  
 RAP Actual Cost: Not reported  
 RAP Completion Date: Not reported  
 RAP Payment Date: Not reported  
 RAP Last Order Approved: Not reported  
 RA Task ID: Not reported  
 RA Cleanup Responsible: -  
 RA Funding Eligibility Type: -  
 RA Years to Complete: Not reported  
 RA Actual Cost: Not reported

Click here for Florida Oculus:

AST:

Facility ID: 9802725  
 Facility Status: OPEN  
 Type Description: Local Government  
 Facility Phone: (305) 460-5155  
 DEP Contractor Own: No  
 Region: STATE  
 Positioning Method: DMAP  
 Lat/Long (dms): 25 47 59 / 80 18 50

Owner:

Owner Id: 4711  
 Owner Name: CORAL GABLES CITY  
 Owner Address: 2800 SW 72ND AVE  
 Owner Address 2: ATTN: CLIVE CORK



MAP FINDINGS

Map ID  
 Direction  
 Distance  
 Distance (ft.)Site

EDR ID Number

Database(s) EPA ID Number

**CORAL GABLES CITY-AUTOMOTIVE DEPT (Continued)**

**S104984422**

Owner City,St,Zip: MIAMI, FL 35155  
 Owner Contact: CLIVE CORK  
 Owner Phone: (305) 460-5144

Tank Id: 3  
 Status: In service  
 Status Date: In service  
 Install Date: 01-APR-2000  
 Substance: Unleaded gas  
 Content Description: Unleaded Gas  
 Gallons: 12000  
 Tank Location: ABOVEGROUND

**Construction:**

Tank Id: 3  
 Construction Category: Primary Construction  
 Construction Description: Steel

Tank Id: 3  
 Construction Category: Overfill/Spill  
 Construction Description: Level gauges/alarms

Tank Id: 3  
 Construction Category: Overfill/Spill  
 Construction Description: Spill containment bucket

Tank Id: 3  
 Construction Category: Secondary Containment  
 Construction Description: Double wall

Tank Id: 3  
 Construction Category: Secondary Containment  
 Construction Description: AST containment

Tank Id: 3  
 Construction Category: Overfill/Spill  
 Construction Description: Ball check valve

Tank Id: 3  
 Construction Category: Secondary Containment  
 Construction Description: Double wall - tank jacket

**Monitoring:**

Tank ID: 3  
 Monitoring Description: Visual inspect dispenser liners

Tank ID: 3  
 Monitoring Description: Electronic monitor pipe sumps

Tank ID: 3  
 Monitoring Description: Monitor tank bottom space

Tank ID: 3  
 Monitoring Description: Statistical Inventory Reconcile

MAP FINDINGS

Map ID  
 Direction  
 Distance  
 Distance (ft.)Site

EDR ID Number  
 EPA ID Number

Database(s)

**CORAL GABLES CITY-AUTOMOTIVE DEPT (Continued)**

**S104984422**

Piping:

Tank ID: 3  
 Piping Category: Primary Construction  
 Piping Description: Steel/galvanized metal

Tank ID: 3  
 Piping Category: Secondary Containment  
 Piping Description: Double wall - pipe jacket

Tank Id: 4  
 Status: In service  
 Status Date: In service  
 Install Date: 01-APR-2000  
 Substance: Vehicular diesel  
 Content Description: Vehicular Diesel  
 Gallons: 10000  
 Tank Location: ABOVEGROUND

Construction:

Tank Id: 4  
 Construction Category: Primary Construction  
 Construction Description: Steel

Tank Id: 4  
 Construction Category: Overfill/Spill  
 Construction Description: Ball check valve

Tank Id: 4  
 Construction Category: Overfill/Spill  
 Construction Description: Level gauges/alarms

Tank Id: 4  
 Construction Category: Secondary Containment  
 Construction Description: Double wall - tank jacket

Monitoring:

Tank ID: 4  
 Monitoring Description: Electronic monitor pipe sumps

Tank ID: 4  
 Monitoring Description: Visual inspect dispenser liners

Tank ID: 4  
 Monitoring Description: Monitor tank bottom space

Tank ID: 4  
 Monitoring Description: Statistical Inventory Reconcile

Piping:

Tank ID: 4  
 Piping Category: Primary Construction  
 Piping Description: Steel/galvanized metal

Tank ID: 4  
 Piping Category: Secondary Containment

MAP FINDINGS

Map ID  
 Direction  
 Distance  
 Distance (ft.)Site

EDR ID Number

Database(s) EPA ID Number

**CORAL GABLES CITY-AUTOMOTIVE DEPT (Continued)**

**S104984422**

Piping Description: Double wall - pipe jacket

Tank Id: 1  
 Status: Removed  
 Status Date: Removed  
 Install Date: Not reported  
 Substance: Diesel-emergen generator  
 Content Description: Emerg Generator Diesel  
 Gallons: 4000  
 Tank Location: ABOVEGROUND

Tank Id: 2  
 Status: Removed  
 Status Date: Removed  
 Install Date: Not reported  
 Substance: Diesel-emergen generator  
 Content Description: Emerg Generator Diesel  
 Gallons: 2500  
 Tank Location: ABOVEGROUND

Tank Id: 5  
 Status: In service  
 Status Date: In service  
 Install Date: 01-APR-2000  
 Substance: Waste oil  
 Content Description: Waste Oil  
 Gallons: 1000  
 Tank Location: ABOVEGROUND

Construction:  
 Tank Id: 5  
 Construction Category: Primary Construction  
 Construction Description: Steel

Tank Id: 5  
 Construction Category: Secondary Containment  
 Construction Description: Double wall

Monitoring:  
 Tank ID: 5  
 Monitoring Description: Monitor dbl wall tank space

Piping:  
 Tank ID: 5  
 Piping Category: Miscellaneous Attributes  
 Piping Description: Abv, no soil contact

Tank ID: 5  
 Piping Category: Primary Construction  
 Piping Description: Steel/galvanized metal

[Click here for Florida Oculus:](#)

MAP FINDINGS

Map ID  
 Direction  
 Distance  
 Distance (ft.)Site

EDR ID Number  
 EPA ID Number

Database(s)

**32 CITY OF CORAL GABLES-FLEET MAINTENANCE FACILITY  
 2800 SW 72 AVE  
 MIAMI, FL 33155**

**SWF/LF S107715804  
 Miami-Dade IW N/A  
 ENF  
 TIER 2**

SWF/LF:

Facility ID: 99978  
 District: SED  
 Lat/Long: 25:44:44.5188 / 80:18:45.707  
 Class Type: 910  
 Classification: DISASTER DEBRIS MANAGEMENT SITE  
 Class Status: INACTIVE (I)  
 Section: Not reported  
 Township: Not reported  
 Range: Not reported  
 Responsible Authority Name: Not reported  
 Responsible Authority Address: Not reported  
 Responsible Authority City,St,Zip: Not reported  
 Responsible Authority Phone: Not reported  
 EMail Address1: Not reported  
 EMail Address2: Not reported  
 Site Supervisor Name: Not reported  
 Site Supervisor Addr: Not reported  
 Site Supervisor City/State/Zip: Not reported  
 Site Supervisor Telephone: Not reported  
 Land Owner Name: Not reported  
 Land Owner Address: Not reported  
 Land Owner City/State/Zip: Not reported  
 Land Owner Telephone: Not reported

[Click here for Florida Oculus:](#)

Miami-Dade Co. IW2-4:

Region: DADE  
 Facility ID: IW-0000474  
 Permitted: YES  
 Permit Status: Permit Issued  
 File Number: 18402  
 Shell Name: GEN SHELL

Miami-Dade Co. ENF:

Region: DADE  
 Folio Num: 3040140100010  
 Enforcement Officer: CRABTS  
 Facility Type: Mobile Air Source  
 Facility Status: C  
 Status Date: 06/23/2005  
 Case Level: A

TIER 2:

Year: Not reported  
 Facility Id: Not reported  
 Active Date: 01/01/1980  
 Inactive Date: Not reported  
 Sale Pending: False  
 Original Date: Not reported  
 PLOT Source: Address  
 Latitude: 25.746560

MAP FINDINGS

Map ID  
 Direction  
 Distance  
 Distance (ft.)Site

EDR ID Number

Database(s) EPA ID Number

**CITY OF CORAL GABLES-FLEET MAINTENANCE FACILITY (Continued)**

**S107715804**

Longitude: -80.311650  
 LEPC District: 11  
 Counties: Monroe,Miami-Dade,Broward,  
 SERC: 28220  
 Program Level: 0  
 PRIME: 535  
 SIC Code: 9199  
 SIC Code 2: Not reported  
 NAICS Code: 92119

Other Chemical Data:

Report Year: 2001  
 Tier 2 Report ID: 71287  
 Chemical ID: 91490  
 CAS Number: 8006619  
 Chemical Name: GASOLINE  
 Chemical Date: 1/2/1972  
 Average Amount: 1  
 Maximum Amount: 1875  
 Location ID: 282286  
 Chemical State: LIQUID  
 Mixture: False  
 Mixture Percent: 100.00  
 Containter: CONV  
 Pressure: CONV  
 Temperature: CONV  
 Average Amount: 1  
 Maximum Amount: 1875  
 Days on Site: 365  
 Site Plan: False  
 Site Plan Document: Not reported  
 Private Location: False  
 Location: Not reported

Report Year: 2000  
 Tier 2 Report ID: 62114  
 Chemical ID: 85896  
 CAS Number: 8006619  
 Chemical Name: GASOLINE  
 Chemical Date: 1/2/1972  
 Average Amount: 1  
 Maximum Amount: 1875  
 Location ID: 263225  
 Chemical State: LIQUID  
 Mixture: False  
 Mixture Percent: 100.00  
 Containter: CONV  
 Pressure: CONV  
 Temperature: CONV  
 Average Amount: 1  
 Maximum Amount: 1875  
 Days on Site: 365  
 Site Plan: False  
 Site Plan Document: Not reported  
 Private Location: False  
 Location: Not reported

MAP FINDINGS

Map ID  
 Direction  
 Distance  
 Distance (ft.)Site

EDR ID Number  
 EPA ID Number

Database(s)

**CITY OF CORAL GABLES-FLEET MAINTENANCE FACILITY (Continued)**

**S107715804**

Report Year: 2001  
 Tier 2 Report ID: 71287  
 Chemical ID: 133439  
 CAS Number: 68476346  
 Chemical Name: DIESEL FUEL OIL (HIGH SULFUR)  
 Chemical Date: 1/2/1972  
 Average Amount: 1  
 Maximum Amount: 1563  
 Location ID: 282285  
 Chemical State: LIQUID  
 Mixture: False  
 Mixture Percent: 100.00  
 Containter: CONV  
 Pressure: CONV  
 Temperature: CONV  
 Average Amount: 1  
 Maximum Amount: 1563  
 Days on Site: 365  
 Site Plan: False  
 Site Plan Document: Not reported  
 Private Location: False  
 Location: Not reported

Report Year: 2000  
 Tier 2 Report ID: 62114  
 Chemical ID: 130040  
 CAS Number: 68476346  
 Chemical Name: DIESEL FUEL OIL (HIGH SULFUR)  
 Chemical Date: 1/2/1972  
 Average Amount: 1  
 Maximum Amount: 1563  
 Location ID: 263224  
 Chemical State: LIQUID  
 Mixture: False  
 Mixture Percent: 100.00  
 Containter: CONV  
 Pressure: CONV  
 Temperature: CONV  
 Average Amount: 1  
 Maximum Amount: 1563  
 Days on Site: 365  
 Site Plan: False  
 Site Plan Document: Not reported  
 Private Location: False  
 Location: Not reported

Company Info:  
 Company Name: CITY OF CORAL GABLES  
 Company Address: 340 SAN LORENZO AVENUE  
 Company City,St,Zip: COCONUT GROVE, FL 33146-  
 Company Phone: Not reported  
 Company Fax: Not reported  
 Company Email: Not reported  
 FEI Number: 596000293  
 Comany Contact Name: CLIVE CORK

MAP FINDINGS

Map ID  
 Direction  
 Distance  
 Distance (ft.)Site

EDR ID Number  
 EPA ID Number

Database(s)

**CITY OF CORAL GABLES-FLEET MAINTENANCE FACILITY (Continued)**

**S107715804**

Cmpny Contact Phone: 305-460-5144  
 Reduced Fees: False  
 Exempt Fees: True  
 Electronic Filing: False  
 Employee: Not reported  
 Comments: Not reported

32

**CORAL GABLES/NEIGHBORHOOD ASSOC. VOLUNTARY MOP  
 2800 SW 72 AVE  
 MIAMI DADE (County), FL**

**Miami-Dade Co. HWS**

**S107811143  
 N/A**

Miami-Dade Co. HWS:  
 Region: DADE  
 Permit Section: HWR  
 File Number: 10630  
 Property Tax Folio #: 3040140100010  
 Phase Type: Not reported  
 Facility ID: 437  
 Task Name: CORAL GABLES/NEIGHBORHOOD ASSOC. VOLUNTARY MOP  
 Phase: 1  
 DEP Number: Not reported  
 State Class: Not reported  
 Eligibility: Not reported  
 State Rank: 0  
 Phase Description: PENDING ENVIRONMENTAL ASSESSMENT ACTIVITIES  
 Phase Type Description: Not reported  
 COI Name: Not reported  
 COI Travel Time: Not reported  
 X Coordinate: 882535.8  
 Y Coordinate: 513467

32

**GOLD COAST OIL/SUPERFUND SITE**

**Miami-Dade Co. HWS**

**S107551549  
 N/A**

**MIAMI DADE (County), FL**

Miami-Dade Co. HWS:  
 Region: DADE  
 Permit Section: HWR  
 File Number: 14792  
 Property Tax Folio #: 3040140110016  
 Phase Type: V  
 Facility ID: 141  
 Task Name: GOLD COAST OIL/SUPERFUND SITE  
 Phase: 12  
 DEP Number: Not reported  
 State Class: Not reported  
 Eligibility: Not reported  
 State Rank: 0  
 Phase Description: POST MOP CLOSURE  
 Phase Type Description: SITES THAT HAVE BEEN ISSUED A CLOSURE WITH A COVENANT  
 COI Name: Not reported  
 COI Travel Time: Not reported  
 X Coordinate: 883009.31

MAP FINDINGS

Map ID			EDR ID Number
Direction			
Distance			
Distance (ft.)Site		Database(s)	EPA ID Number

**GOLD COAST OIL/SUPERFUND SITE (Continued)**

**S107551549**

Y Coordinate: 513066.87

**33 E A MARIANI ASPHALT COMPANY**  
**2900 SW 69 CT**  
**MIAMI, FL 33155**

**Miami-Dade IW S107717847**  
**ENF N/A**  
**TIER 2**

Miami-Dade Co. IW5:

Region: DADE  
 Facility ID: IW5-0001909  
 Permitted: YES  
 Permit Status: Facility no longer needs a permit or facility closed  
 File Number: 1773  
 Shell Name: QATO

Miami-Dade Co. ENF:

Region: DADE  
 Folio Num: 3040140110028  
 Enforcement Officer: RAMDIJ  
 Facility Type: Site Assessment for Industrial Waste (1-4)  
 Facility Status: C  
 Status Date: 03/02/2000  
 Case Level: A

TIER 2:

Year: Not reported  
 Facility Id: Not reported  
 Active Date: 01/01/1988  
 Inactive Date: Not reported  
 Sale Pending: False  
 Original Date: Not reported  
 PLOT Source: Google Maps  
 Latitude: 25.742950  
 Longitude: -80.308900  
 LEPC District: 11  
 Counties: Monroe, Miami-Dade, Broward,  
 SERC: 19522  
 Program Level: 0  
 PRIME: 26400  
 SIC Code: 2951  
 SIC Code 2: Not reported  
 NAICS Code: 324121

Other Chemical Data:

Report Year: 2001  
 Tier 2 Report ID: 72649  
 Chemical ID: 94165  
 CAS Number: 9003014  
 Chemical Name: POLYACRYLIC ACID [ACRYLIC ACID RESIN]  
 Chemical Date: 1/2/1972  
 Average Amount: 3  
 Maximum Amount: 14000  
 Location ID: 286738  
 Chemical State: LIQUID  
 Mixture: False  
 Mixture Percent: 100.00  
 Containter: CONV  
 Pressure: CONV



MAP FINDINGS

Map ID  
 Direction  
 Distance  
 Distance (ft.)Site

EDR ID Number

Database(s) EPA ID Number

**E A MARIANI ASPHALT COMPANY (Continued)**

**S107717847**

Temperature: CONV  
 Average Amount: 3  
 Maximum Amount: 14000  
 Days on Site: 365  
 Site Plan: False  
 Site Plan Document: Not reported  
 Private Location: False  
 Location: Not reported

Report Year: 2001  
 Tier 2 Report ID: 72649  
 Chemical ID: 94164  
 CAS Number: 8052424  
 Chemical Name: ASPHALT (PETROLEUM) FUMES  
 Chemical Date: 1/2/1972  
 Average Amount: 4  
 Maximum Amount: 160000  
 Location ID: 286737  
 Chemical State: LIQUID  
 Mixture: False  
 Mixture Percent: 100.00  
 Containter: CONV  
 Pressure: CONV  
 Temperature: CONV  
 Average Amount: 4  
 Maximum Amount: 160000  
 Days on Site: 365  
 Site Plan: False  
 Site Plan Document: Not reported  
 Private Location: False  
 Location: Not reported

Report Year: 2001  
 Tier 2 Report ID: 72649  
 Chemical ID: 94163  
 CAS Number: 8007452  
 Chemical Name: COAL TAR  
 Chemical Date: 1/2/1972  
 Average Amount: 4  
 Maximum Amount: 75000  
 Location ID: 286736  
 Chemical State: LIQUID  
 Mixture: False  
 Mixture Percent: 100.00  
 Containter: CONV  
 Pressure: CONV  
 Temperature: CONV  
 Average Amount: 4  
 Maximum Amount: 75000  
 Days on Site: 365  
 Site Plan: False  
 Site Plan Document: Not reported  
 Private Location: False  
 Location: Not reported

MAP FINDINGS

Map ID  
 Direction  
 Distance  
 Distance (ft.)Site

EDR ID Number

Database(s) EPA ID Number

**E A MARIANI ASPHALT COMPANY (Continued)**

**S107717847**

Report Year: 1994  
 Tier 2 Report ID: 11409  
 Chemical ID: 75002  
 CAS Number: 8052424  
 Chemical Name: ASPHALT (PETROLEUM) FUMES  
 Chemical Date: 1/2/1972  
 Average Amount: 4  
 Maximum Amount: 147600  
 Location ID: 170030  
 Chemical State: LIQUID  
 Mixture: False  
 Mixture Percent: 100.00  
 Container: CONV  
 Pressure: CONV  
 Temperature: CONV  
 Average Amount: 4  
 Maximum Amount: 147600  
 Days on Site: 365  
 Site Plan: False  
 Site Plan Document: Not reported  
 Private Location: False  
 Location: Not reported

Report Year: 1996  
 Tier 2 Report ID: 28400  
 Chemical ID: 75001  
 CAS Number: 9003014  
 Chemical Name: POLYACRYLIC ACID [ACRYLIC ACID RESIN]  
 Chemical Date: 1/2/1972  
 Average Amount: 3  
 Maximum Amount: 14000  
 Location ID: 200581  
 Chemical State: LIQUID  
 Mixture: False  
 Mixture Percent: 100.00  
 Container: CONV  
 Pressure: CONV  
 Temperature: CONV  
 Average Amount: 3  
 Maximum Amount: 14000  
 Days on Site: 365  
 Site Plan: False  
 Site Plan Document: Not reported  
 Private Location: False  
 Location: Not reported

Report Year: 1996  
 Tier 2 Report ID: 28400  
 Chemical ID: 75000  
 CAS Number: 8052424  
 Chemical Name: ASPHALT (PETROLEUM) FUMES  
 Chemical Date: 1/2/1972  
 Average Amount: 4  
 Maximum Amount: 160000  
 Location ID: 200580

MAP FINDINGS

Map ID  
 Direction  
 Distance  
 Distance (ft.)Site

EDR ID Number

Database(s) EPA ID Number

**E A MARIANI ASPHALT COMPANY (Continued)**

**S107717847**

Chemical State: LIQUID  
 Mixture: False  
 Mixture Percent: 100.00  
 Containter: CONV  
 Pressure: CONV  
 Temperature: CONV  
 Average Amount: 4  
 Maximum Amount: 160000  
 Days on Site: 365  
 Site Plan: False  
 Site Plan Document: Not reported  
 Private Location: False  
 Location: Not reported

Report Year: 1997  
 Tier 2 Report ID: 37033  
 Chemical ID: 74999  
 CAS Number: 9003014  
 Chemical Name: POLYACRYLIC ACID [ACRYLIC ACID RESIN]  
 Chemical Date: 1/2/1972  
 Average Amount: 3  
 Maximum Amount: 14000  
 Location ID: 216213  
 Chemical State: LIQUID  
 Mixture: False  
 Mixture Percent: 100.00  
 Containter: CONV  
 Pressure: CONV  
 Temperature: CONV  
 Average Amount: 3  
 Maximum Amount: 14000  
 Days on Site: 365  
 Site Plan: False  
 Site Plan Document: Not reported  
 Private Location: False  
 Location: Not reported

Report Year: 1997  
 Tier 2 Report ID: 37033  
 Chemical ID: 74998  
 CAS Number: 8052424  
 Chemical Name: ASPHALT (PETROLEUM) FUMES  
 Chemical Date: 1/2/1972  
 Average Amount: 4  
 Maximum Amount: 150000  
 Location ID: 216212  
 Chemical State: LIQUID  
 Mixture: False  
 Mixture Percent: 100.00  
 Containter: CONV  
 Pressure: CONV  
 Temperature: CONV  
 Average Amount: 4  
 Maximum Amount: 150000  
 Days on Site: 365

MAP FINDINGS

Map ID  
 Direction  
 Distance  
 Distance (ft.)Site

EDR ID Number  
 EPA ID Number

Database(s)

**E A MARIANI ASPHALT COMPANY (Continued)**

**S107717847**

Site Plan: False  
 Site Plan Document: Not reported  
 Private Location: False  
 Location: Not reported

Report Year: 1999  
 Tier 2 Report ID: 54474  
 Chemical ID: 74997  
 CAS Number: 9003014  
 Chemical Name: POLYACRYLIC ACID [ACRYLIC ACID RESIN]  
 Chemical Date: 1/2/1972  
 Average Amount: 3  
 Maximum Amount: 14000  
 Location ID: 249659  
 Chemical State: LIQUID  
 Mixture: False  
 Mixture Percent: 100.00  
 Containter: CONV  
 Pressure: CONV  
 Temperature: CONV  
 Average Amount: 3  
 Maximum Amount: 14000  
 Days on Site: 365  
 Site Plan: False  
 Site Plan Document: Not reported  
 Private Location: False  
 Location: Not reported

Report Year: 1999  
 Tier 2 Report ID: 54474  
 Chemical ID: 74996  
 CAS Number: 8052424  
 Chemical Name: ASPHALT (PETROLEUM) FUMES  
 Chemical Date: 1/2/1972  
 Average Amount: 4  
 Maximum Amount: 160000  
 Location ID: 249658  
 Chemical State: LIQUID  
 Mixture: False  
 Mixture Percent: 100.00  
 Containter: CONV  
 Pressure: CONV  
 Temperature: CONV  
 Average Amount: 4  
 Maximum Amount: 160000  
 Days on Site: 365  
 Site Plan: False  
 Site Plan Document: Not reported  
 Private Location: False  
 Location: Not reported

Report Year: 1999  
 Tier 2 Report ID: 54474  
 Chemical ID: 74995

MAP FINDINGS

Map ID  
 Direction  
 Distance  
 Distance (ft.)Site

EDR ID Number

Database(s) EPA ID Number

**E A MARIANI ASPHALT COMPANY (Continued)**

**S107717847**

CAS Number: 8007452  
 Chemical Name: COAL TARs  
 Chemical Date: 1/2/1972  
 Average Amount: 4  
 Maximum Amount: 75000  
 Location ID: 249657  
 Chemical State: LIQUID  
 Mixture: False  
 Mixture Percent: 100.00  
 Containter: CONV  
 Pressure: CONV  
 Temperature: CONV  
 Average Amount: 4  
 Maximum Amount: 75000  
 Days on Site: 365  
 Site Plan: False  
 Site Plan Document: Not reported  
 Private Location: False  
 Location: Not reported

Report Year: 2000  
 Tier 2 Report ID: 63571  
 Chemical ID: 74994  
 CAS Number: 9003014  
 Chemical Name: POLYACRYLIC ACID [ACRYLIC ACID RESIN]  
 Chemical Date: 1/2/1972  
 Average Amount: 3  
 Maximum Amount: 14000  
 Location ID: 267845  
 Chemical State: LIQUID  
 Mixture: False  
 Mixture Percent: 100.00  
 Containter: CONV  
 Pressure: CONV  
 Temperature: CONV  
 Average Amount: 3  
 Maximum Amount: 14000  
 Days on Site: 365  
 Site Plan: False  
 Site Plan Document: Not reported  
 Private Location: False  
 Location: Not reported

Report Year: 2000  
 Tier 2 Report ID: 63571  
 Chemical ID: 74993  
 CAS Number: 8052424  
 Chemical Name: ASPHALT (PETROLEUM) FUMES  
 Chemical Date: 1/2/1972  
 Average Amount: 4  
 Maximum Amount: 160000  
 Location ID: 267844  
 Chemical State: LIQUID  
 Mixture: False  
 Mixture Percent: 100.00

MAP FINDINGS

Map ID  
 Direction  
 Distance  
 Distance (ft.)Site

EDR ID Number

Database(s) EPA ID Number

**E A MARIANI ASPHALT COMPANY (Continued)**

**S107717847**

Container: CONV  
 Pressure: CONV  
 Temperature: CONV  
 Average Amount: 4  
 Maximum Amount: 160000  
 Days on Site: 365  
 Site Plan: False  
 Site Plan Document: Not reported  
 Private Location: False  
 Location: Not reported

Report Year: 2000  
 Tier 2 Report ID: 63571  
 Chemical ID: 74992  
 CAS Number: 8007452  
 Chemical Name: COAL TAR  
 Chemical Date: 1/2/1972  
 Average Amount: 4  
 Maximum Amount: 75000  
 Location ID: 267843  
 Chemical State: LIQUID  
 Mixture: False  
 Mixture Percent: 100.00  
 Container: CONV  
 Pressure: CONV  
 Temperature: CONV  
 Average Amount: 4  
 Maximum Amount: 75000  
 Days on Site: 365  
 Site Plan: False  
 Site Plan Document: Not reported  
 Private Location: False  
 Location: Not reported

Report Year: 2007  
 Tier 2 Report ID: 103806  
 Chemical ID: 295329  
 CAS Number: 8052424  
 Chemical Name: ASPHALT (PETROLEUM) FUMES  
 Chemical Date: 4/23/2008  
 Average Amount: 4  
 Maximum Amount: 164900  
 Location ID: 488614  
 Chemical State: Liquid Solution  
 Mixture: True  
 Mixture Percent: .00  
 Container: A - ABOVE GROUND TANK  
 Pressure: 1 - AMBIENT PRESSURE  
 Temperature: 4 - AMBIENT TEMPERATURE  
 Average Amount: 4  
 Maximum Amount: 119700  
 Days on Site: 365  
 Site Plan: False  
 Site Plan Document: Not reported  
 Private Location: False

MAP FINDINGS

Map ID  
 Direction  
 Distance  
 Distance (ft.)Site

EDR ID Number

Database(s) EPA ID Number

**E A MARIANI ASPHALT COMPANY (Continued)**

**S107717847**

Location: ASPHALT EMULSION - TANK #2 PLUS DRUMS AND PAILS INSIDE THE WAREHOUSE

Location ID: 488616  
 Chemical State: Liquid Solution  
 Mixture: True  
 Mixture Percent: .00  
 Containter: A - ABOVE GROUND TANK  
 Pressure: 1 - AMBIENT PRESSURE  
 Temperature: 4 - AMBIENT TEMPERATURE  
 Average Amount: 4  
 Maximum Amount: 45200  
 Days on Site: 365  
 Site Plan: False  
 Site Plan Document: Not reported  
 Private Location: False  
 Location: CUTBACK ASPHALT - DROP TRAILER WITH CONTAINER PLUS PAILS IN THE WAREHOUSE

Report Year: 2007  
 Tier 2 Report ID: 103806  
 Chemical ID: 295327  
 CAS Number: 65996896  
 Chemical Name: COAL TAR PITCH  
 Chemical Date: 4/23/2008  
 Average Amount: 4  
 Maximum Amount: 135100  
 Location ID: 488612  
 Chemical State: LIQUID SOLUTION  
 Mixture: True  
 Mixture Percent: .00  
 Containter: A - ABOVE GROUND TANK  
 Pressure: 1 - AMBIENT PRESSURE  
 Temperature: 4 - AMBIENT TEMPERATURE  
 Average Amount: 4  
 Maximum Amount: 135100  
 Days on Site: 365  
 Site Plan: False  
 Site Plan Document: Not reported  
 Private Location: False  
 Location: COAL TAR EMULSION - POLY TAR TANKS, DRUMS, AND PAILS INSIDE THE WAREHOUSE

Report Year: 2007  
 Tier 2 Report ID: 103806  
 Chemical ID: 295326  
 CAS Number: TRAFFICPAINT  
 Chemical Name: TRAFFIC PAINT  
 Chemical Date: 4/23/2008  
 Average Amount: 3  
 Maximum Amount: 9360  
 Location ID: 488610  
 Chemical State: Liquid Solution  
 Mixture: True  
 Mixture Percent: .00  
 Containter: F - CAN

MAP FINDINGS

Map ID  
 Direction  
 Distance  
 Distance (ft.)Site

EDR ID Number

Database(s) EPA ID Number

**E A MARIANI ASPHALT COMPANY (Continued)**

**S107717847**

Pressure: 1 - AMBIENT PRESSURE  
 Temperature: 4 - AMBIENT TEMPERATURE  
 Average Amount: 3  
 Maximum Amount: 9360  
 Days on Site: 365  
 Site Plan: False  
 Site Plan Document: Not reported  
 Private Location: False  
 Location: PAILS INSIDE THE WAREHOUSE - YELLOW, WHITE, BLUE AND BLACK

Report Year: 2007  
 Tier 2 Report ID: 103806  
 Chemical ID: 295323  
 CAS Number: 9003014  
 Chemical Name: POLYACRYLIC ACID [ACRYLIC ACID RESIN]  
 Chemical Date: 4/23/2008  
 Average Amount: 4  
 Maximum Amount: 45000  
 Location ID: 488608  
 Chemical State: Liquid Solution  
 Mixture: True  
 Mixture Percent: .00  
 Containter: D - STEEL DRUM  
 Pressure: 1 - AMBIENT PRESSURE  
 Temperature: 4 - AMBIENT TEMPERATURE  
 Average Amount: 4  
 Maximum Amount: 45000  
 Days on Site: 365  
 Site Plan: True  
 Site Plan Document: Not reported  
 Private Location: False  
 Location: ACRYLIC COLOR COATINGS - DRUMS IN THE WAREHOUSE

Report Year: 2006  
 Tier 2 Report ID: 96930  
 Chemical ID: 255712  
 CAS Number: 9003014  
 Chemical Name: POLYACRYLIC ACID [ACRYLIC ACID RESIN]  
 Chemical Date: 3/6/2007  
 Average Amount: 3  
 Maximum Amount: 14000  
 Location ID: 436169  
 Chemical State: Liquid Solution  
 Mixture: True  
 Mixture Percent: .00  
 Containter: D - STEEL DRUM  
 Pressure: 1 - AMBIENT PRESSURE  
 Temperature: 4 - AMBIENT TEMPERATURE  
 Average Amount: 3  
 Maximum Amount: 14000  
 Days on Site: 365  
 Site Plan: False  
 Site Plan Document: Not reported  
 Private Location: False  
 Location: ACRYLIC COLOR COATINGS - WAREHOUSE



MAP FINDINGS

Map ID  
 Direction  
 Distance  
 Distance (ft.)Site

EDR ID Number  
 EPA ID Number

Database(s)

**E A MARIANI ASPHALT COMPANY (Continued)**

**S107717847**

Report Year:	2006
Tier 2 Report ID:	96930
Chemical ID:	255709
CAS Number:	8052424
Chemical Name:	ASPHALT (PETROLEUM) FUMES
Chemical Date:	3/6/2007
Average Amount:	4
Maximum Amount:	160000
Location ID:	436161
Chemical State:	Liquid Solution
Mixture:	True
Mixture Percent:	.00
Containter:	A - ABOVE GROUND TANK
Pressure:	1 - AMBIENT PRESSURE
Temperature:	4 - AMBIENT TEMPERATURE
Average Amount:	4
Maximum Amount:	96000
Days on Site:	365
Site Plan:	False
Site Plan Document:	Not reported
Private Location:	False
Location:	ASPHALT EMULSION - TANK 2, PLUS DRUMS AND PAILS IN WAREHOUSE
Location ID:	436163
Chemical State:	Liquid Solution
Mixture:	True
Mixture Percent:	.00
Containter:	A - ABOVE GROUND TANK
Pressure:	1 - AMBIENT PRESSURE
Temperature:	4 - AMBIENT TEMPERATURE
Average Amount:	3
Maximum Amount:	52000
Days on Site:	365
Site Plan:	False
Site Plan Document:	Not reported
Private Location:	False
Location:	CUTBACK ASPHALT - DROP TRAILER, PLUS DRUMS AND PAILS IN WAREHOUSE
Location ID:	436167
Chemical State:	Liquid Solution
Mixture:	True
Mixture Percent:	.00
Containter:	D - STEEL DRUM
Pressure:	1 - AMBIENT PRESSURE
Temperature:	4 - AMBIENT TEMPERATURE
Average Amount:	3
Maximum Amount:	12000
Days on Site:	365
Site Plan:	False
Site Plan Document:	Not reported
Private Location:	False
Location:	MINERAL FILLED ASPHALT EMULSION - WAREHOUSE
Report Year:	2006
Tier 2 Report ID:	96930
Chemical ID:	255707

MAP FINDINGS

Map ID  
 Direction  
 Distance  
 Distance (ft.)Site

EDR ID Number

Database(s) EPA ID Number

**E A MARIANI ASPHALT COMPANY (Continued)**

**S107717847**

CAS Number: 65996896  
 Chemical Name: COAL TAR PITCH  
 Chemical Date: 3/6/2007  
 Average Amount: 4  
 Maximum Amount: 75000  
 Location ID: 436159  
 Chemical State: LIQUID SOLUTION  
 Mixture: True  
 Mixture Percent: .00  
 Containter: A - ABOVE GROUND TANK  
 Pressure: 1 - AMBIENT PRESSURE  
 Temperature: 4 - AMBIENT TEMPERATURE  
 Average Amount: 4  
 Maximum Amount: 75000  
 Days on Site: 365  
 Site Plan: False  
 Site Plan Document: Not reported  
 Private Location: False  
 Location: FEDERAL, RTU, AND POLY-TAR TANKS, PLUS DRUMS, PAILS, AND TOTES INSIDE WAREHOUSE

Report Year: 2005  
 Tier 2 Report ID: 93812  
 Chemical ID: 236277  
 CAS Number: 9003014  
 Chemical Name: POLYACRYLIC ACID [ACRYLIC ACID RESIN]  
 Chemical Date: 4/27/2006  
 Average Amount: 3  
 Maximum Amount: 14000  
 Location ID: 411237  
 Chemical State: Liquid Solution  
 Mixture: True  
 Mixture Percent: .00  
 Containter: D - STEEL DRUM  
 Pressure: 1 - AMBIENT PRESSURE  
 Temperature: 4 - AMBIENT TEMPERATURE  
 Average Amount: 3  
 Maximum Amount: 14000  
 Days on Site: 365  
 Site Plan: False  
 Site Plan Document: Not reported  
 Private Location: False  
 Location: ACRYLIC COLOR COATINGS - WAREHOUSE

Report Year: 2005  
 Tier 2 Report ID: 93812  
 Chemical ID: 236276  
 CAS Number: 8052424  
 Chemical Name: ASPHALT (PETROLEUM) FUMES  
 Chemical Date: 4/27/2006  
 Average Amount: 4  
 Maximum Amount: 160000  
 Location ID: 411235  
 Chemical State: Liquid Solution  
 Mixture: True

MAP FINDINGS

Map ID  
 Direction  
 Distance  
 Distance (ft.)Site

EDR ID Number  
 EPA ID Number

Database(s)

**E A MARIANI ASPHALT COMPANY (Continued)**

**S107717847**

Mixture Percent: .00  
 Containter: A - ABOVE GROUND TANK  
 Pressure: 1 - AMBIENT PRESSURE  
 Temperature: 4 - AMBIENT TEMPERATURE  
 Average Amount: 4  
 Maximum Amount: 96000  
 Days on Site: 365  
 Site Plan: False  
 Site Plan Document: Not reported  
 Private Location: False  
 Location: TANK #2, ALSO IN DRUMS AND PAILS INSIDE WAREHOUSE

Location ID: 411236  
 Chemical State: Liquid Solution  
 Mixture: True  
 Mixture Percent: .00  
 Containter: A - ABOVE GROUND TANK  
 Pressure: 1 - AMBIENT PRESSURE  
 Temperature: 4 - AMBIENT TEMPERATURE  
 Average Amount: 4  
 Maximum Amount: 52000  
 Days on Site: 365  
 Site Plan: False  
 Site Plan Document: Not reported  
 Private Location: False  
 Location: DROP TRAILER, ALSO IN DRUMS AND PAILS IN WAREHOUSE

Location ID: 411238  
 Chemical State: Liquid Solution  
 Mixture: True  
 Mixture Percent: .00  
 Containter: D - STEEL DRUM  
 Pressure: 1 - AMBIENT PRESSURE  
 Temperature: 4 - AMBIENT TEMPERATURE  
 Average Amount: 3  
 Maximum Amount: 12000  
 Days on Site: 365  
 Site Plan: False  
 Site Plan Document: Not reported  
 Private Location: False  
 Location: MINERAL FILLED ASPHALT EMULSION - WAREHOUSE

Report Year: 2005  
 Tier 2 Report ID: 93812  
 Chemical ID: 236274  
 CAS Number: 65996896  
 Chemical Name: COAL TAR PITCH  
 Chemical Date: 4/27/2006  
 Average Amount: 4  
 Maximum Amount: 75000  
 Location ID: 411234  
 Chemical State: LIQUID SOLUTION  
 Mixture: True  
 Mixture Percent: .00  
 Containter: A - ABOVE GROUND TANK  
 Pressure: 1 - AMBIENT PRESSURE

MAP FINDINGS

Map ID  
 Direction  
 Distance  
 Distance (ft.)Site

EDR ID Number

Database(s) EPA ID Number

**E A MARIANI ASPHALT COMPANY (Continued)**

**S107717847**

Temperature: 4 - AMBIENT TEMPERATURE  
 Average Amount: 4  
 Maximum Amount: 75000  
 Days on Site: 365  
 Site Plan: False  
 Site Plan Document: Not reported  
 Private Location: False  
 Location: FEDERAL, RTU, AND POLYTAR TANKS, ALSO IN DRUMS, PAILS, AND TOTES IN WAREHOUSE

Report Year: 2003  
 Tier 2 Report ID: 85432  
 Chemical ID: 195407  
 CAS Number: 8001589  
 Chemical Name: CREOSOTE [COAL TAR OIL]  
 Chemical Date: 7/22/2004  
 Average Amount: 4  
 Maximum Amount: 75000  
 Location ID: 358051  
 Chemical State: Liquid  
 Mixture: True  
 Mixture Percent: .00  
 Containter: A - ABOVE GROUND TANK  
 Pressure: 1 - AMBIENT PRESSURE  
 Temperature: 4 - AMBIENT TEMPERATURE  
 Average Amount: 4  
 Maximum Amount: 75000  
 Days on Site: 365  
 Site Plan: False  
 Site Plan Document: Not reported  
 Private Location: False  
 Location: FEDERAL, RTV, AND POLY TANKS, DRUMS, PAIL INSIDE WAREHOUSE

Report Year: 2003  
 Tier 2 Report ID: 85432  
 Chemical ID: 180479  
 CAS Number: 9003014  
 Chemical Name: POLYACRYLIC ACID [ACRYLIC ACID RESIN]  
 Chemical Date: 1/2/1972  
 Average Amount: 3  
 Maximum Amount: 14000  
 Location ID: 339000  
 Chemical State: Liquid  
 Mixture: True  
 Mixture Percent: .00  
 Containter: D - STEEL DRUM  
 Pressure: 1 - AMBIENT PRESSURE  
 Temperature: 4 - AMBIENT TEMPERATURE  
 Average Amount: 3  
 Maximum Amount: 14000  
 Days on Site: 365  
 Site Plan: False  
 Site Plan Document: Not reported  
 Private Location: False  
 Location: WAREHOUSE, "DECO TENNIS COURT COATINGS"

MAP FINDINGS

Map ID  
 Direction  
 Distance  
 Distance (ft.)Site

EDR ID Number  
 EPA ID Number

Database(s)

**E A MARIANI ASPHALT COMPANY (Continued)**

**S107717847**

Report Year: 2003  
 Tier 2 Report ID: 85432  
 Chemical ID: 180478  
 CAS Number: 8052424  
 Chemical Name: ASPHALT (PETROLEUM) FUMES  
 Chemical Date: 1/2/1972  
 Average Amount: 4  
 Maximum Amount: 172000  
 Location ID: 338993  
 Chemical State: Liquid  
 Mixture: True  
 Mixture Percent: .00  
 Containter: A - ABOVE GROUND TANK  
 Pressure: 1 - AMBIENT PRESSURE  
 Temperature: 4 - AMBIENT TEMPERATURE  
 Average Amount: 4  
 Maximum Amount: 96000  
 Days on Site: 365  
 Site Plan: False  
 Site Plan Document: Not reported  
 Private Location: False  
 Location: TANK #2, DRUMS AND PAILS INSIDE WAREHOUSE

Location ID: 338994  
 Chemical State: Liquid  
 Mixture: True  
 Mixture Percent: .00  
 Containter: D - STEEL DRUM  
 Pressure: 1 - AMBIENT PRESSURE  
 Temperature: 4 - AMBIENT TEMPERATURE  
 Average Amount: 0  
 Maximum Amount: 0  
 Days on Site: 365  
 Site Plan: False  
 Site Plan Document: Not reported  
 Private Location: False  
 Location: TANK #2, DRUMS AND PAILS INSIDE WAREHOUSE

Location ID: 338995  
 Chemical State: Liquid  
 Mixture: True  
 Mixture Percent: .00  
 Containter: F - CAN  
 Pressure: 1 - AMBIENT PRESSURE  
 Temperature: 4 - AMBIENT TEMPERATURE  
 Average Amount: 0  
 Maximum Amount: 0  
 Days on Site: 365  
 Site Plan: False  
 Site Plan Document: Not reported  
 Private Location: False  
 Location: TANK #2, DRUMS AND PAILS INSIDE WAREHOUSE

Location ID: 338996  
 Chemical State: Liquid  
 Mixture: True  
 Mixture Percent: .00

MAP FINDINGS

Map ID  
 Direction  
 Distance  
 Distance (ft.)Site

EDR ID Number  
 EPA ID Number

Database(s)

**E A MARIANI ASPHALT COMPANY (Continued)**

**S107717847**

Containter: A - ABOVE GROUND TANK  
 Pressure: 1 - AMBIENT PRESSURE  
 Temperature: 4 - AMBIENT TEMPERATURE  
 Average Amount: 4  
 Maximum Amount: 52000  
 Days on Site: 365  
 Site Plan: False  
 Site Plan Document: Not reported  
 Private Location: False  
 Location: DROP TRAILER, DRUMS AND PAILS INSIDE WAREHOUSE

Location ID: 338997  
 Chemical State: Liquid  
 Mixture: True  
 Mixture Percent: .00  
 Containter: D - STEEL DRUM  
 Pressure: 1 - AMBIENT PRESSURE  
 Temperature: 4 - AMBIENT TEMPERATURE  
 Average Amount: 0  
 Maximum Amount: 0  
 Days on Site: 365  
 Site Plan: False  
 Site Plan Document: Not reported  
 Private Location: False  
 Location: DROP TRAILER, DRUMS AND PAILS INSIDE WAREHOUSE

Location ID: 338998  
 Chemical State: Liquid  
 Mixture: True  
 Mixture Percent: .00  
 Containter: F - CAN  
 Pressure: 1 - AMBIENT PRESSURE  
 Temperature: 4 - AMBIENT TEMPERATURE  
 Average Amount: 0  
 Maximum Amount: 0  
 Days on Site: 365  
 Site Plan: False  
 Site Plan Document: Not reported  
 Private Location: False  
 Location: DROP TRAILER, DRUMS AND PAILS INSIDE WAREHOUSE

Location ID: 338999  
 Chemical State: Liquid  
 Mixture: True  
 Mixture Percent: .00  
 Containter: D - STEEL DRUM  
 Pressure: 1 - AMBIENT PRESSURE  
 Temperature: 4 - AMBIENT TEMPERATURE  
 Average Amount: 3  
 Maximum Amount: 12000  
 Days on Site: 365  
 Site Plan: False  
 Site Plan Document: Not reported  
 Private Location: False  
 Location: WAREHOUSE

Location ID: 358052

MAP FINDINGS

Map ID  
 Direction  
 Distance  
 Distance (ft.)Site

EDR ID Number  
 EPA ID Number

Database(s)

**E A MARIANI ASPHALT COMPANY (Continued)**

**S107717847**

Chemical State: Liquid  
 Mixture: True  
 Mixture Percent: .00  
 Containter: D - STEEL DRUM  
 Pressure: 1 - AMBIENT PRESSURE  
 Temperature: 4 - AMBIENT TEMPERATURE  
 Average Amount: 3  
 Maximum Amount: 12000  
 Days on Site: 365  
 Site Plan: False  
 Site Plan Document: Not reported  
 Private Location: False  
 Location: WAREHOUSE

Report Year: 2002  
 Tier 2 Report ID: 80105  
 Chemical ID: 173241  
 CAS Number: 9003014  
 Chemical Name: POLYACRYLIC ACID [ACRYLIC ACID RESIN]  
 Chemical Date: 1/2/1972  
 Average Amount: 3  
 Maximum Amount: 14000  
 Location ID: 330372  
 Chemical State: Liquid  
 Mixture: True  
 Mixture Percent: .00  
 Containter: D - STEEL DRUM  
 Pressure: 1 - AMBIENT PRESSURE  
 Temperature: 4 - AMBIENT TEMPERATURE  
 Average Amount: 3  
 Maximum Amount: 14000  
 Days on Site: 365  
 Site Plan: False  
 Site Plan Document: Not reported  
 Private Location: False  
 Location: WAREHOUSE, DECO TENNIS COURT COATING

Report Year: 2002  
 Tier 2 Report ID: 80105  
 Chemical ID: 173240  
 CAS Number: 8052424  
 Chemical Name: ASPHALT (PETROLEUM) FUMES  
 Chemical Date: 1/2/1972  
 Average Amount: 4  
 Maximum Amount: 160000  
 Location ID: 330369  
 Chemical State: Liquid  
 Mixture: True  
 Mixture Percent: .00  
 Containter: A - ABOVE GROUND TANK  
 Pressure: 1 - AMBIENT PRESSURE  
 Temperature: 4 - AMBIENT TEMPERATURE  
 Average Amount: 4  
 Maximum Amount: 96000  
 Days on Site: 365

MAP FINDINGS

Map ID  
 Direction  
 Distance  
 Distance (ft.)Site

EDR ID Number  
 EPA ID Number

Database(s)

**E A MARIANI ASPHALT COMPANY (Continued)**

**S107717847**

Site Plan: False  
 Site Plan Document: Not reported  
 Private Location: False  
 Location: TANK 2, DRUMS& PAILS INSIDE WAREHOUSE

Location ID: 330370  
 Chemical State: Liquid  
 Mixture: True  
 Mixture Percent: .00  
 Containter: D - STEEL DRUM  
 Pressure: 1 - AMBIENT PRESSURE  
 Temperature: 4 - AMBIENT TEMPERATURE  
 Average Amount: 4  
 Maximum Amount: 52000  
 Days on Site: 365  
 Site Plan: False  
 Site Plan Document: Not reported  
 Private Location: False  
 Location: DROP TRAILER, DRUMS, PAILS INSIDE WAREHOUSE

Location ID: 330371  
 Chemical State: Liquid  
 Mixture: True  
 Mixture Percent: .00  
 Containter: D - STEEL DRUM  
 Pressure: 1 - AMBIENT PRESSURE  
 Temperature: 4 - AMBIENT TEMPERATURE  
 Average Amount: 3  
 Maximum Amount: 12000  
 Days on Site: 365  
 Site Plan: False  
 Site Plan Document: Not reported  
 Private Location: False  
 Location: WAREHOUSE, PLUSH TEX AND FILLER COAT BINDING

Report Year: 2002  
 Tier 2 Report ID: 80105  
 Chemical ID: 173239  
 CAS Number: 8001589  
 Chemical Name: CREOSOTE [COAL TAR OIL]  
 Chemical Date: 1/2/1972  
 Average Amount: 4  
 Maximum Amount: 75000  
 Location ID: 330368  
 Chemical State: Liquid  
 Mixture: True  
 Mixture Percent: .00  
 Containter: A - ABOVE GROUND TANK  
 Pressure: 1 - AMBIENT PRESSURE  
 Temperature: 4 - AMBIENT TEMPERATURE  
 Average Amount: 4  
 Maximum Amount: 75000  
 Days on Site: 365  
 Site Plan: False  
 Site Plan Document: Not reported  
 Private Location: False



MAP FINDINGS

Map ID  
 Direction  
 Distance  
 Distance (ft.)Site

EDR ID Number  
 EPA ID Number

Database(s)

**E A MARIANI ASPHALT COMPANY (Continued)**

**S107717847**

Location: FEDERAL, RTU, & POLYTOR, TANKS,

Report Year: 1996  
 Tier 2 Report ID: 28400  
 Chemical ID: 144170  
 CAS Number: COAL  
 Chemical Name: COAL  
 Chemical Date: 1/2/1972  
 Average Amount: 4  
 Maximum Amount: 75000  
 Location ID: 200582  
 Chemical State: LIQUID  
 Mixture: False  
 Mixture Percent: 100.00  
 Containter: CONV  
 Pressure: CONV  
 Temperature: CONV  
 Average Amount: 4  
 Maximum Amount: 75000  
 Days on Site: 365  
 Site Plan: False  
 Site Plan Document: Not reported  
 Private Location: False  
 Location: Not reported

Company Info:

Company Name: GEM SEAL INC  
 Company Address: POST OFFICE BOX 75437  
 Company City,St,Zip: TAMPA, FL 33675  
 Company Phone: 813-623-3941  
 Company Fax: 813-626-4103  
 Company Email: cmariani@gemsealinc.com  
 FEI Number: 591205173  
 Comany Contact Name: CHRIS MARIANI  
 Cmpny Contact Phone: 813-623-3941  
 Reduced Fees: True  
 Exempt Fees: False  
 Electronic Filing: False  
 Employee: 0  
 Comments: Not reported

34

**7220 SW 34TH STREET RD  
 MIAMI, FL 33155**

**EDR US Hist Auto Stat 1015616284  
 N/A**

EDR Historical Auto Stations:

Name: GATOR21 AUTO TECH SERVICE  
 Year: 2008  
 Address: 7220 SW 34TH STREET RD

MAP FINDINGS

Map ID			EDR ID Number
Direction			
Distance			
Distance (ft.)Site		Database(s)	EPA ID Number

<b>35</b>	<b>EL CAR WASH FACILITY</b>	<b>Miami-Dade IW</b>	<b>S110505382</b>
	<b>3850 SW 69 AVE</b>		<b>N/A</b>
	<b>MIAMI, FL 33155</b>		

Miami-Dade Co. IW5:

Region:	DADE
Facility ID:	IW5-0019741
Permitted:	YES
Permit Status:	Facility no longer needs a permit or facility closed
File Number:	0
Shell Name:	PEN

<b>35</b>	<b>SOUTHWEST SUBSTATION</b>	<b>FINDS</b>	<b>1008157882</b>
	<b>3925 SOUTH WEST 70TH AVENUE</b>		<b>N/A</b>
	<b>MIAMI, FL</b>		

FINDS:

Registry ID: 110035461318

Environmental Interest/Information System  
 Florida Environmental System Today Application (FIESTA) Data  
 Maintenance (FDM) system maintains entity, environmental interest and  
 affiliation data for the State of Florida.

<b>35</b>	<b>HARRIS DADE TCC S23</b>	<b>LUST</b>	<b>U003742646</b>
	<b>3925 SW 70TH AVE</b>	<b>UST</b>	<b>N/A</b>
	<b>MIAMI, FL 33155</b>	<b>AST</b>	

LUST:

Region:	STATE
Facility Id:	8622135
Facility Status:	OPEN
Facility Type:	C - Fuel user/Non-retail
Facility Phone:	(407)581-3785
Facility Cleanup Rank:	Not reported
District:	Southeast District
Lat/Long (dms):	25 44 19.0901 / 80 18 31.1129
Section:	013
Township:	054
Range:	040
Feature:	Not reported
Method:	DMAP
Datum:	0
Score:	12
Score Effective Date:	11/04/1997
Score When Ranked:	Not reported
Operator:	BILL LEMMON
Name Update:	07/07/2009
Address Update:	03/16/2007

Discharge Cleanup Summary:

Discharge Date:	01/20/1995
PCT Discharge Combined:	Not reported
Cleanup Required:	R - CLEANUP REQUIRED
Discharge Cleanup Status:	NFA - NFA COMPLETE
Disch Cleanup Status Date:	10/20/1998
Cleanup Work Status:	COMPLETED

MAP FINDINGS

Map ID  
 Direction  
 Distance  
 Distance (ft.)Site

EDR ID Number  
 EPA ID Number

Database(s)

**HARRIS DADE TCC S23 (Continued)**

**U003742646**

Information Source:	D - DISCHARGE NOTIFICATION
Other Source Description:	DRF
Eligibility Indicator:	E - ELIGIBLE
Site Manager:	Not reported
Site Mgr End Date:	Not reported
Tank Office:	-
<b>Petroleum Cleanup Program Eligibility:</b>	
Facility ID:	8622135
Discharge Date:	20-Jan-1995
Pct Discharge Combined With:	Not reported
Cleanup Required:	R - CLEANUP REQUIRED
Discharge Cleanup Status:	NFA - NFA COMPLETE
Disch Cleanup Status Date:	10/20/1998
Cleanup Work Status:	COMPLETED
Information Source:	D - DISCHARGE NOTIFICATION
Other Source Description:	DRF
Application Received Date:	2/16/1995
Cleanup Program:	P - PETROLEUM LIABILITY AND RESTORATION INSURANCE PROGRAM
Eligibility Status:	5/22/1995
Elig Status Date:	5/22/1995
Letter Of Intent Date:	01/27/1995
Redetermined:	No
Inspection Date:	10/19/1994
Site Manager:	Not reported
Site Mgr End Date:	Not reported
Tank Office:	-
Deductible Amount:	10000
Deductible Paid To Date:	0
Co-Pay Amount:	0
Co-Pay Paid To Date:	0
Cap Amount:	300000
<b>Task Information:</b>	
District:	SED
Facility ID:	8622135
Facility Status:	OPEN
Facility Type:	C - Fuel user/Non-retail -
County:	MIAMI-DADE
County ID:	13
Cleanup Eligibility Status:	E
Source Effective Date:	10-20-1998
Discharge Date:	01-20-1995
Cleanup Required:	R - CLEANUP REQUIRED
Discharge Cleanup Status:	NFA - NFA COMPLETE
Disch Cleanup Status Date:	10-20-1998
SRC Action Type:	NFA - NO FURTHER ACTION
SRC Submit Date:	12-05-1995
SRC Review Date:	09-21-1998
SRC Completion Status:	A - APPROVED
SRC Issue Date:	10-20-1998
SRC Comment:	Not reported
Cleanup Work Status:	COMPLETED
Site Mgr:	Not reported
Site Mgr End Date:	Not reported
Tank Office:	-
SR Task ID:	Not reported
SR Cleanup Responsible:	-

MAP FINDINGS

Map ID  
 Direction  
 Distance  
 Distance (ft.)Site

EDR ID Number  
 EPA ID Number

Database(s)

**HARRIS DADE TCC S23 (Continued)**

**U003742646**

SR Funding Eligibility Type: -  
 SR Actual Cost: Not reported  
 SR Completion Date: Not reported  
 SR Payment Date: Not reported  
 SR Oral Date: Not reported  
 SR Written Date: Not reported  
 SR Soil Removal: Not reported  
 SR Free Product Removal: Not reported  
 SR Soil Tonnage Removed: Not reported  
 SR Soil Treatment: Not reported  
 SR Other Treatment: Not reported  
 SR Alternate Proc Received Date: Not reported  
 SR Alternate Procedure Status: Not reported  
 SR Alternate Procedure Status Date: Not reported  
 SR Alternate Procedure Comments: Not reported  
 SA Task ID: Not reported  
 SA Cleanup Responsible: -  
 SA Funding Eligibility Type: -  
 SA Actual Cost: Not reported  
 SA Completion Date: Not reported  
 SA Payment Date: Not reported  
 RAP Task ID: Not reported  
 RAP Cleanup Responsible ID: -  
 RAP Funding Eligibility Type: -  
 RAP Actual Cost: Not reported  
 RAP Completion Date: Not reported  
 RAP Payment Date: Not reported  
 RAP Last Order Approved: Not reported  
 RA Task ID: 60008  
 RA Cleanup Responsible: -  
 RA Funding Eligibility Type: -  
 RA Years to Complete: 0  
 RA Actual Cost: Not reported

Click here for Florida Oculus:

UST:

Facility Id: 8622135  
 Facility Status: OPEN  
 Type Description: Fuel user/Non-retail  
 Facility Phone: (407) 581-3785  
 Region: STATE  
 Positioning Method: DMAP  
 Lat/Long (dms): 25 44 17 / 80 18 32

Owner:

Owner Id: 65018  
 Owner Name: HARRIS PSPC  
 Owner Address: 7022 TPC DR #500  
 Owner Address 2: ATTN: DAVID NORMAN  
 Owner City,St,Zip: ORLANDO, FL 32822  
 Owner Contact: DAVID NORMAN  
 Owner Phone: (407) 581-1063

Tank Info:

Tank Id: 1  
 Status: Removed

MAP FINDINGS

Map ID  
 Direction  
 Distance  
 Distance (ft.)Site

EDR ID Number

Database(s) EPA ID Number

**HARRIS DADE TCC S23 (Continued)**

**U003742646**

Status Date: 01-OCT-1994  
 Install Date: 01-FEB-1980  
 Substance: Unleaded gas  
 Content Description: Unleaded Gas  
 Gallons: 6000  
 Vessel Indicator: TANK  
 Tank Location: UNDERGROUND  
 DEP Contractor: No

Tank Id: 2  
 Status: Removed  
 Status Date: 31-OCT-1990  
 Install Date: 01-FEB-1980  
 Substance: Vehicular diesel  
 Content Description: Vehicular Diesel  
 Gallons: 3000  
 Vessel Indicator: TANK  
 Tank Location: UNDERGROUND  
 DEP Contractor: No

Tank Id: 3  
 Status: Removed  
 Status Date: 01-OCT-1994  
 Install Date: 01-MAY-1992  
 Substance: Vehicular diesel  
 Content Description: Vehicular Diesel  
 Gallons: 6000  
 Vessel Indicator: TANK  
 Tank Location: UNDERGROUND  
 DEP Contractor: No

[Click here for Florida Oculus:](#)

**AST:**

Facility ID: 8622135  
 Facility Status: OPEN  
 Type Description: Fuel user/Non-retail  
 Facility Phone: (407) 581-3785  
 DEP Contractor Own: No  
 Region: STATE  
 Positioning Method: DMAP  
 Lat/Long (dms): 25 44 17 / 80 18 32

**Owner:**

Owner Id: 65018  
 Owner Name: HARRIS PSPC  
 Owner Address: 7022 TPC DR #500  
 Owner Address 2: ATTN: DAVID NORMAN  
 Owner City,St,Zip: ORLANDO, FL 32822  
 Owner Contact: DAVID NORMAN  
 Owner Phone: (407) 581-1063

Tank Id: S23  
 Status: In service  
 Status Date: In service

MAP FINDINGS

Map ID			EDR ID Number
Direction			
Distance			
Distance (ft.)	Site	Database(s)	EPA ID Number

---

**HARRIS DADE TCC S23 (Continued)**

**U003742646**

Install Date: 01-JAN-2003  
 Substance: Diesel-emergen generator  
 Content Description: Emerg Generator Diesel  
 Gallons: 500  
 Tank Location: ABOVEGROUND

Click here for Florida Oculus:

<b>35</b>	<b>MA COM DADE TCC S23</b> <b>3925 SW 70TH AVE</b> <b>MIAMI, FL</b>	<b>RGA LUST</b>	<b>S115185501</b> <b>N/A</b>
-----------	---	-----------------	---------------------------------

RGA LUST:

2008	MA COM DADE TCC S23	3925 SW 70TH AVE	
2007	MA COM DADE TCC S23	3925 SW 70TH AVE	
2006	MA COM DADE TCC S23	3925 SW 70TH AVE	
2005	MA COM DADE TCC S23	3925 SW 70TH AVE	
2004	MA COM DADE TCC S23	3925 SW 70TH AVE	

<b>35</b>	<b>MA-COM</b> <b>3925 SW 70 AVE</b> <b>MIAMI, FL 33155</b>	<b>UST</b> <b>Miami-Dade IW</b>	<b>U003702355</b> <b>N/A</b>
-----------	--	------------------------------------	---------------------------------

Miami-Dade Co. Tanks:

Facility ID: 0000803  
 Facility Code: Tanks abandoned in place  
 File Number: 1426  
 Shell Name: UT04  
 Permitted: YES

Miami-Dade Co. IW5:

Region: DADE  
 Facility ID: IW5-0001535  
 Permitted: YES  
 Permit Status: Facility no longer needs a permit or facility closed  
 File Number: 1426  
 Shell Name: CETO

<b>35</b>	<b>FPL SW SERVICE CENTER</b> <b>3925 SW 70 AVE</b> <b>MIAMI, FL</b>	<b>RCRA NonGen / NLR</b> <b>PADS</b> <b>FINDS</b>	<b>1000698471</b> <b>FLD000807560</b>
-----------	---	---	--

RCRA NonGen / NLR:

Date form received by agency: 02/08/1996  
 Facility name: FPL SW SERVICE CENTER  
 Facility address: 3925 SW 70 AVE  
 MIAMI, FL 33407  
 EPA ID: FLD000807560  
 Mailing address: PO BOX 78768  
 WEST PALM BEACH, FL 33407-0768  
 Contact: CHARLES D HENDERSON  
 Contact address: PO BOX 078768  
 WEST PALM BEACH, FL 33407

MAP FINDINGS

Map ID  
 Direction  
 Distance  
 Distance (ft.)Site

EDR ID Number  
 EPA ID Number

Database(s)

**FPL SW SERVICE CENTER (Continued)**

**1000698471**

Contact country: US  
 Contact telephone: 4076976930  
 Contact email: Not reported  
 EPA Region: 04  
 Classification: Non-Generator  
 Description: Handler: Non-Generators do not presently generate hazardous waste

**Owner/Operator Summary:**

Owner/operator name: CHARLES HENDERSON  
 Owner/operator address: PO BOX 78768  
 WEST PALM BEACH, FL 33407  
 Owner/operator country: US  
 Owner/operator telephone: Not reported  
 Legal status: Private  
 Owner/Operator Type: Owner  
 Owner/Op start date: 10/18/1996  
 Owner/Op end date: Not reported

Owner/operator name: HENDERSON CHARLES  
 Owner/operator address: PO BOX 78768  
 WEST PALM BEACH, FL 33407  
 Owner/operator country: US  
 Owner/operator telephone: Not reported  
 Legal status: Private  
 Owner/Operator Type: Owner  
 Owner/Op start date: 10/18/1996  
 Owner/Op end date: Not reported

**Handler Activities Summary:**

U.S. importer of hazardous waste: No  
 Mixed waste (haz. and radioactive): No  
 Recycler of hazardous waste: No  
 Transporter of hazardous waste: No  
 Treater, storer or disposer of HW: No  
 Underground injection activity: No  
 On-site burner exemption: No  
 Furnace exemption: No  
 Used oil fuel burner: No  
 Used oil processor: No  
 User oil refiner: No  
 Used oil fuel marketer to burner: No  
 Used oil Specification marketer: No  
 Used oil transfer facility: No  
 Used oil transporter: No

Violation Status: No violations found

**PADS:**

EPAID: FLD000807560  
 Facility name: FLORIDA PWR & LGT SW SER CTR  
 Facility Address: 3925 SW 70 AVE  
 MIAMI, FL 33155  
 Facility country: US  
 Generator: Yes  
 Storer: No  
 Transporter: No  
 Disposer: No

MAP FINDINGS

Map ID  
 Direction  
 Distance  
 Distance (ft.)Site

EDR ID Number  
 EPA ID Number

Database(s)

**FPL SW SERVICE CENTER (Continued)**

**1000698471**

Research facility: No  
 Smelter: No  
 Facility owner name: FLORIDA PWR & LGT  
 Contact title: Not reported  
 Contact name: CZYZEWSKI DAVE  
 Contact tel: (305)789-1733  
 Contact extension: Not reported  
 Mailing address: PO BOX 025209  
 MIAMI, FL 33102  
 Mailing country: US  
 Cert. title: Not reported  
 Cert. name: Not reported  
 Cert. date: 04/04/1990  
 Date received: 05/21/1990

**FINDS:**

Registry ID: 110008320655

**Environmental Interest/Information System**

RCRAInfo is a national information system that supports the Resource Conservation and Recovery Act (RCRA) program through the tracking of events and activities related to facilities that generate, transport, and treat, store, or dispose of hazardous waste. RCRAInfo allows RCRA program staff to track the notification, permit, compliance, and corrective action activities required under RCRA.

Florida Environmental System Today Application (FIESTA) Data Maintenance (FDM) system maintains entity, environmental interest and affiliation data for the State of Florida.

**35 FL POWER & LIGHT CO #8621-MSW  
 3925 SW 70TH AVE  
 MIAMI, FL**

**RGA LUST S115176403  
 N/A**

**RGA LUST:**

2003	FL POWER & LIGHT CO #8621-MSW	3925 SW 70TH AVE
2002	FL POWER & LIGHT CO #8621-MSW	3925 SW 70TH AVE
2001	FL POWER & LIGHT CO #8621-MSW	3925 SW 70TH AVE
2000	FL POWER & LIGHT CO #8621-MSW	3925 SW 70TH AVE
1999	FL POWER & LIGHT CO #8621-MSW	3925 SW 70TH AVE
1998	FL POWER & LIGHT CO #8621-MSW	3925 SW 70TH AVE

**35 HARRIS DADE TCC S23  
 3925 SW 70TH AVE  
 MIAMI, FL**

**RGA LUST S115179989  
 N/A**

**RGA LUST:**

2012	HARRIS DADE TCC S23	3925 SW 70TH AVE
2011	HARRIS DADE TCC S23	3925 SW 70TH AVE
2010	HARRIS DADE TCC S23	3925 SW 70TH AVE
2009	HARRIS DADE TCC S23	3925 SW 70TH AVE



MAP FINDINGS

Map ID  
 Direction  
 Distance  
 Distance (ft.)Site

EDR ID Number  
 EPA ID Number

Database(s)

36

EDR US Hist Cleaners

1015057601  
 N/A

**4130 LUDLAM RD  
 MIAMI, FL 33155**

EDR Historical Cleaners:

Name: SCRUB A DUB COIN LAUNDRY  
 Year: 1999  
 Address: 4130 LUDLAM RD

Name: SCRUB A DUB COIN LAUNDRY  
 Year: 2000  
 Address: 4130 LUDLAM RD

Name: SCRUB A DUB COIN LAUNDRY  
 Year: 2001  
 Address: 4130 LUDLAM RD

Name: SCRUB A DUB COIN LAUNDRY  
 Year: 2003  
 Address: 4130 LUDLAM RD

Name: SCRUB A DUB COIN LAUNDRY INC  
 Year: 2004  
 Address: 4130 LUDLAM RD

Name: SCRUB A DUB COIN LAUNDRY  
 Year: 2005  
 Address: 4130 LUDLAM RD

Name: SCRUB A DUB COIN LAUNDRY  
 Year: 2006  
 Address: 4130 LUDLAM RD

Name: SCRUB A DUB COIN LAUNDRY  
 Year: 2007  
 Address: 4130 LUDLAM RD

Name: SCRUB A DUB COIN LAUNDRY  
 Year: 2008  
 Address: 4130 LUDLAM RD

Name: SCRUB A DUB COIN LAUNDRY  
 Year: 2009  
 Address: 4130 LUDLAM RD

36

**ACE LUBE CENTERS, LLC.\NDBA JIFFY LUBE # 1176  
 4050 SW 67 AVE  
 SOUTH MIAMI, FL 33155**

Miami-Dade IW

S103448440  
 N/A

Miami-Dade Co. IW5:

Region: DADE  
 Facility ID: IW5-0004377  
 Permitted: YES  
 Permit Status: Permit Issued  
 File Number: 4048  
 Shell Name: AASO

MAP FINDINGS

Map ID  
 Direction  
 Distance  
 Distance (ft.)Site

EDR ID Number

Database(s) EPA ID Number

**36 JIFFY LUBE #1176  
 4050 SW 67TH AVE  
 MIAMI, FL 33155**

**AST A100167603  
 N/A**

AST:

Facility ID: 9064016  
 Facility Status: CLOSED  
 Type Description: Fuel user/Non-retail  
 Facility Phone: (305) 749-1901  
 DEP Contractor Own: No  
 Region: STATE  
 Positioning Method: Not reported  
 Lat/Long (dms): Not reported

Owner:

Owner Id: 11244  
 Owner Name: JIFFY LUBE INTL INC  
 Owner Address: PO BOX 4427  
 Owner Address 2: ATTN: CONNIE DITTRICH  
 Owner City,St,Zip: HOUSTON, TX 77210  
 Owner Contact: CONNIE DITTRICH  
 Owner Phone: (713) 546-6609

Tank Id: 1  
 Status: Enclosed/modified  
 Status Date: Enclosed/modified  
 Install Date: 01-JAN-1990  
 Substance: New/lube oil  
 Content Description: New/Lube Oil  
 Gallons: 1000  
 Tank Location: ABOVEGROUND

Tank Id: 2  
 Status: Enclosed/modified  
 Status Date: Enclosed/modified  
 Install Date: 01-JAN-1990  
 Substance: New/lube oil  
 Content Description: New/Lube Oil  
 Gallons: 1000  
 Tank Location: ABOVEGROUND

Tank Id: 3  
 Status: Enclosed/modified  
 Status Date: Enclosed/modified  
 Install Date: Not reported  
 Substance: New/lube oil  
 Content Description: New/Lube Oil  
 Gallons: 1000  
 Tank Location: ABOVEGROUND

Tank Id: 4  
 Status: Enclosed/modified  
 Status Date: Enclosed/modified  
 Install Date: Not reported  
 Substance: New/lube oil  
 Content Description: New/Lube Oil  
 Gallons: 1000  
 Tank Location: ABOVEGROUND

MAP FINDINGS

Map ID  
 Direction  
 Distance  
 Distance (ft.)Site

EDR ID Number

Database(s) EPA ID Number

**JIFFY LUBE #1176 (Continued)**

**A100167603**

Tank Id:	5
Status:	Enclosed/modified
Status Date:	Enclosed/modified
Install Date:	Not reported
Substance:	Waste oil
Content Description:	Waste Oil
Gallons:	500
Tank Location:	ABOVEGROUND
Tank Id:	6
Status:	Enclosed/modified
Status Date:	Enclosed/modified
Install Date:	Not reported
Substance:	Waste oil
Content Description:	Waste Oil
Gallons:	500
Tank Location:	ABOVEGROUND
Tank Id:	7
Status:	Enclosed/modified
Status Date:	Enclosed/modified
Install Date:	Not reported
Substance:	Waste oil
Content Description:	Waste Oil
Gallons:	500
Tank Location:	ABOVEGROUND
Tank Id:	8
Status:	Enclosed/modified
Status Date:	Enclosed/modified
Install Date:	01-JAN-1990
Substance:	Z
Content Description:	Other Non Regulated
Gallons:	275
Tank Location:	ABOVEGROUND
Tank Id:	9
Status:	Enclosed/modified
Status Date:	Enclosed/modified
Install Date:	01-JAN-1990
Substance:	Z
Content Description:	Other Non Regulated
Gallons:	275
Tank Location:	ABOVEGROUND
Tank Id:	10
Status:	Enclosed/modified
Status Date:	Enclosed/modified
Install Date:	01-JAN-1990
Substance:	New/lube oil
Content Description:	New/Lube Oil
Gallons:	275
Tank Location:	ABOVEGROUND
Tank Id:	11
Status:	Enclosed/modified
Status Date:	Enclosed/modified

MAP FINDINGS

Map ID  
 Direction  
 Distance  
 Distance (ft.)Site

EDR ID Number  
 EPA ID Number

Database(s)

**JIFFY LUBE #1176 (Continued)**

**A100167603**

Install Date: 01-JAN-1990  
 Substance: Jet fuel  
 Content Description: Jet Fuel  
 Gallons: 275  
 Tank Location: ABOVEGROUND

[Click here for Florida Oculus:](#)

36

EDR US Hist Auto Stat 1015475112  
 N/A

**4050 LUDLAM RD  
 MIAMI, FL 33155**

EDR Historical Auto Stations:

Name: JIFFY LUBE  
 Year: 1999  
 Address: 4050 LUDLAM RD

Name: JIFFY LUBE  
 Year: 2000  
 Address: 4050 LUDLAM RD

Name: JIFFY LUBE  
 Year: 2005  
 Address: 4050 LUDLAM RD

Name: JIFFY LUBE  
 Year: 2006  
 Address: 4050 LUDLAM RD

Name: JIFFY LUBE  
 Year: 2007  
 Address: 4050 LUDLAM RD

Name: JIFFY LUBE  
 Year: 2010  
 Address: 4050 LUDLAM RD

Name: JIFFY LUBE  
 Year: 2011  
 Address: 4050 LUDLAM RD

Name: JIFFY LUBE  
 Year: 2012  
 Address: 4050 LUDLAM RD

36

**BIRD ROAD CHEVRON  
 6690 SW 40 ST  
 MIAMI DADE (County), FL**

Miami-Dade Co. HWS S107550614  
 N/A

Miami-Dade Co. HWS:  
 Region: DADE  
 Permit Section: UT  
 File Number: 7193  
 Property Tax Folio #: 3040240080010  
 Phase Type: Not reported

MAP FINDINGS

Map ID  
 Direction  
 Distance  
 Distance (ft.)Site

EDR ID Number  
 EPA ID Number

Database(s)

**BIRD ROAD CHEVRON (Continued)**

**S107550614**

Facility ID: 466  
 Task Name: BIRD ROAD CHEVRON  
 Phase: 1  
 DEP Number: 8504650  
 State Class: EDI  
 Eligibility: APPROVED  
 State Rank: 0  
 Phase Description: PENDING ENVIRONMENTAL ASSESSMENT ACTIVITIES  
 Phase Type Description: Not reported  
 COI Name: Not reported  
 COI Travel Time: Not reported  
 X Coordinate: 885768.6  
 Y Coordinate: 509292.3

**36 JERRYS TONY'S CITIES SERVICE FILLING STATION EDR US Hist Auto Stat 1009055301**  
**6698 BIRD DR N/A**  
**MIAMI, FL**

EDR Historical Auto Stations:

Name: JERRYS TONY'S CITIES SERVICE FILLING STATION  
 Year: 1954  
 Type: GASOLINE STATIONS

Name: JERRYS TONY'S CITIES SERVICE FILLING STATION  
 Year: 1954  
 Type: GASOLINE STATIONS

**36 SUNSHINE #30067 LUST U003741740**  
**6690 SW 40TH ST UST N/A**  
**MIAMI, FL 33155 DWM CONTAM**

LUST:

Region: STATE  
 Facility Id: 8504650  
 Facility Status: OPEN  
 Facility Type: A - Retail Station  
 Facility Phone: (305)667-0113  
 Facility Cleanup Rank: 8533  
 District: Southeast District  
 Lat/Long (dms): 25 43 58.6796999 / 80 18 9.63010000  
 Section: 024  
 Township: 54S  
 Range: 40E  
 Feature: Not reported  
 Method: DMAP  
 Datum: 0  
 Score: 10  
 Score Effective Date: 11/04/1997  
 Score When Ranked: 10  
 Operator: PAUL DEL CHIARO  
 Name Update: 03/14/2007  
 Address Update: Not reported

Petroleum Cleanup PCT Facility Score:

Facility Cleanup Status: APPL - APPLICATION  
 Contact: MAXIMO ALVAREZ  
 Contact Company: SUNSHINE GASOLINE DIST INC

MAP FINDINGS

Map ID  
 Direction  
 Distance  
 Distance (ft.)Site

EDR ID Number  
 EPA ID Number

Database(s)

**SUNSHINE #30067 (Continued)**

**U003741740**

Contact Address: 1650 NW 87TH AVE  
 Contact City/State/Zip: MIAMI, FL 33172  
 Phone: (305)477-5800  
 Bad Address Ind: N  
 State: FL  
 Zip: 33155  
 Score: 10  
 Score Effective Date: 1997-11-04 00:00:00  
 Related Party ID: 21275  
 Primary RP Role: ACCOUNT OWNER  
 RP Begin Date: 02/08/2007  
 RP Zip: Not reported  
 RP Extension: Not reported

Discharge Cleanup Summary:

Discharge Date: 07/15/1988  
 PCT Discharge Combined: Not reported  
 Cleanup Required: R - CLEANUP REQUIRED  
 Discharge Cleanup Status: ENTD - ELIGIBLE - NO TASK LEVEL DATA  
 Disch Cleanup Status Date: 09/14/1989  
 Cleanup Work Status: INACTIVE  
 Information Source: E - EDI  
 Other Source Description: Not reported  
 Eligibility Indicator: E - ELIGIBLE  
 Site Manager: Not reported  
 Site Mgr End Date: Not reported  
 Tank Office: -

Petroleum Cleanup Program Eligibility:

Facility ID: 8504650  
 Discharge Date: 15-Jul-1988  
 Pct Discharge Combined With: Not reported  
 Cleanup Required: R - CLEANUP REQUIRED  
 Discharge Cleanup Status: ENTD - ELIGIBLE - NO TASK LEVEL DATA  
 Disch Cleanup Status Date: 09/14/1989  
 Cleanup Work Status: INACTIVE  
 Information Source: E - EDI  
 Other Source Description: Not reported  
 Application Received Date: 12/19/1988  
 Cleanup Program: E - EARLY DETECTION INCENTIVE  
 Eligibility Status: 9/14/1989  
 Elig Status Date: 9/14/1989  
 Letter Of Intent Date: Not reported  
 Redetermined: No  
 Inspection Date: 07/19/1989  
 Site Manager: Not reported  
 Site Mgr End Date: Not reported  
 Tank Office: -  
 Deductible Amount: Not reported  
 Deductible Paid To Date: 0  
 Co-Pay Amount: Not reported  
 Co-Pay Paid To Date: 0  
 Cap Amount: Not reported

Task Information:

District: SED  
 Facility ID: 8504650  
 Facility Status: OPEN

MAP FINDINGS

Map ID  
 Direction  
 Distance  
 Distance (ft.)Site

EDR ID Number  
 EPA ID Number

Database(s)

**SUNSHINE #30067 (Continued)**

**U003741740**

Facility Type:	A - Retail Station -
County:	MIAMI-DADE
County ID:	13
Cleanup Eligibility Status:	E
Source Effective Date:	Not reported
Discharge Date:	07-15-1988
Cleanup Required:	R - CLEANUP REQUIRED
Discharge Cleanup Status:	ENTD - ELIGIBLE - NO TASK LEVEL DATA
Disch Cleanup Status Date:	09-14-1989
SRC Action Type:	-
SRC Submit Date:	Not reported
SRC Review Date:	Not reported
SRC Completion Status:	-
SRC Issue Date:	Not reported
SRC Comment:	Not reported
Cleanup Work Status:	INACTIVE
Site Mgr:	Not reported
Site Mgr End Date:	Not reported
Tank Office:	-
SR Task ID:	34513
SR Cleanup Responsible:	ST - STATE
SR Funding Eligibility Type:	-
SR Actual Cost:	Not reported
SR Completion Date:	Not reported
SR Payment Date:	Not reported
SR Oral Date:	Not reported
SR Written Date:	Not reported
SR Soil Removal:	Not reported
SR Free Product Removal:	Not reported
SR Soil Tonnage Removed:	Not reported
SR Soil Treatment:	Not reported
SR Other Treatment:	Not reported
SR Alternate Proc Received Date:	Not reported
SR Alternate Procedure Status:	Not reported
SR Alternate Procedure Status Date:	Not reported
SR Alternate Procedure Comments:	Not reported
SA Task ID:	34514
SA Cleanup Responsible:	ST - STATE
SA Funding Eligibility Type:	-
SA Actual Cost:	Not reported
SA Completion Date:	Not reported
SA Payment Date:	Not reported
RAP Task ID:	34515
RAP Cleanup Responsible ID:	ST - STATE
RAP Funding Eligibility Type:	-
RAP Actual Cost:	Not reported
RAP Completion Date:	Not reported
RAP Payment Date:	Not reported
RAP Last Order Approved:	Not reported
RA Task ID:	34516
RA Cleanup Responsible:	ST - STATE
RA Funding Eligibility Type:	-
RA Years to Complete:	Not reported
RA Actual Cost:	Not reported

MAP FINDINGS

Map ID  
 Direction  
 Distance  
 Distance (ft.)Site

EDR ID Number  
 EPA ID Number

Database(s)

**SUNSHINE #30067 (Continued)**

**U003741740**

[Click here for Florida Oculus:](#)

UST:

Facility Id: 8504650  
 Facility Status: OPEN  
 Type Description: Retail Station  
 Facility Phone: (305) 667-0113  
 Region: STATE  
 Positioning Method: DMAP  
 Lat/Long (dms): 25 43 59 / 80 18 9

Owner:

Owner Id: 21275  
 Owner Name: SUNSHINE GASOLINE DIST INC  
 Owner Address: 1650 NW 87TH AVE  
 Owner Address 2: ATTN: MAXIMO ALVAREZ  
 Owner City,St,Zip: MIAMI, FL 33172  
 Owner Contact: MAXIMO ALVAREZ  
 Owner Phone: (305) 477-5800

Tank Info:

Tank Id: 1  
 Status: Removed  
 Status Date: Not reported  
 Install Date: 01-JUL-1981  
 Substance: Waste oil  
 Content Description: Waste Oil  
 Gallons: 1000  
 Vessel Indicator: TANK  
 Tank Location: UNDERGROUND  
 DEP Contractor: No

Tank Id: 2  
 Status: Removed  
 Status Date: Not reported  
 Install Date: 01-JUL-1981  
 Substance: Unleaded gas  
 Content Description: Unleaded Gas  
 Gallons: 10000  
 Vessel Indicator: TANK  
 Tank Location: UNDERGROUND  
 DEP Contractor: No

Tank Id: 3  
 Status: Removed  
 Status Date: Not reported  
 Install Date: 01-JUL-1981  
 Substance: Unleaded gas  
 Content Description: Unleaded Gas  
 Gallons: 10000  
 Vessel Indicator: TANK  
 Tank Location: UNDERGROUND  
 DEP Contractor: No

Tank Id: 4  
 Status: Removed  
 Status Date: Not reported



MAP FINDINGS

Map ID  
 Direction  
 Distance  
 Distance (ft.)Site

EDR ID Number  
 EPA ID Number

Database(s)

**SUNSHINE #30067 (Continued)**

**U003741740**

Install Date: 01-JUL-1981  
 Substance: Leaded gas  
 Content Description: Leaded Gas  
 Gallons: 10000  
 Vessel Indicator: TANK  
 Tank Location: UNDERGROUND  
 DEP Contractor: No

Tank Id: 5  
 Status: Removed  
 Status Date: 29-JAN-2008  
 Install Date: 01-JUL-1986  
 Substance: Unleaded gas  
 Content Description: Unleaded Gas  
 Gallons: 9842  
 Vessel Indicator: TANK  
 Tank Location: UNDERGROUND  
 DEP Contractor: No

Tank Id: 6  
 Status: Removed  
 Status Date: 29-JAN-2008  
 Install Date: 01-JUL-1986  
 Substance: Unleaded gas  
 Content Description: Unleaded Gas  
 Gallons: 9842  
 Vessel Indicator: TANK  
 Tank Location: UNDERGROUND  
 DEP Contractor: No

Tank Id: 7  
 Status: Removed  
 Status Date: 29-JAN-2008  
 Install Date: 01-JUL-1986  
 Substance: Unleaded gas  
 Content Description: Unleaded Gas  
 Gallons: 9842  
 Vessel Indicator: TANK  
 Tank Location: UNDERGROUND  
 DEP Contractor: No

Tank Id: 830245  
 Status: In service  
 Status Date: 01-FEB-2008  
 Install Date: 01-FEB-2008  
 Substance: Unleaded gas  
 Content Description: Unleaded Gas  
 Gallons: 15000  
 Vessel Indicator: TANK  
 Tank Location: UNDERGROUND  
 DEP Contractor: No

Construction:  
 Tank Id: 830245  
 Construction Category: Primary Construction  
 Construction Description: Fiberglass clad steel

Tank Id: 830245

MAP FINDINGS

Map ID  
 Direction  
 Distance  
 Distance (ft.)Site

EDR ID Number  
 EPA ID Number

Database(s)

**SUNSHINE #30067 (Continued)**

**U003741740**

Construction Category: Overfill/Spill  
 Construction Description: Flow shut-Off

Tank Id: 830245  
 Construction Category: Overfill/Spill  
 Construction Description: Tight fill

Tank Id: 830245  
 Construction Category: Secondary Containment  
 Construction Description: Double wall - tank jacket

Tank Id: 830245  
 Construction Category: Overfill/Spill  
 Construction Description: Spill containment bucket

Monitoring:  
 Tank ID: 830245  
 Monitoring Description: Groundwater monitoring

Tank ID: 830245  
 Monitoring Description: Monitor dbl wall tank space

Tank ID: 830245  
 Monitoring Description: Automatic tank gauging - USTs

Tank ID: 830245  
 Monitoring Description: Mechanical line leak detector

Piping:  
 Tank ID: 830245  
 Piping Category: Secondary Containment  
 Piping Description: Double wall

Tank ID: 830245  
 Piping Category: Miscellaneous Attributes  
 Piping Description: Pressurized piping system

Tank ID: 830245  
 Piping Category: Primary Construction  
 Piping Description: Fiberglass

Tank Id: 830246  
 Status: In service  
 Status Date: 01-FEB-2008  
 Install Date: 01-FEB-2008  
 Substance: Unleaded gas  
 Content Description: Unleaded Gas  
 Gallons: 15000  
 Vessel Indicator: TANK  
 Tank Location: UNDERGROUND  
 DEP Contractor: No

Construction:  
 Tank Id: 830246  
 Construction Category: Primary Construction  
 Construction Description: Fiberglass clad steel

MAP FINDINGS

Map ID  
 Direction  
 Distance  
 Distance (ft.)Site

EDR ID Number

Database(s) EPA ID Number

**SUNSHINE #30067 (Continued)**

**U003741740**

Tank Id:	830246
Construction Category:	Overfill/Spill
Construction Description:	Flow shut-Off
Tank Id:	830246
Construction Category:	Overfill/Spill
Construction Description:	Spill containment bucket
Tank Id:	830246
Construction Category:	Overfill/Spill
Construction Description:	Tight fill
Tank Id:	830246
Construction Category:	Secondary Containment
Construction Description:	Double wall - tank jacket
Monitoring:	
Tank ID:	830246
Monitoring Description:	Monitor dbl wall tank space
Tank ID:	830246
Monitoring Description:	Mechanical line leak detector
Tank ID:	830246
Monitoring Description:	Automatic tank gauging - USTs
Tank ID:	830246
Monitoring Description:	Groundwater monitoring
Piping:	
Tank ID:	830246
Piping Category:	Secondary Containment
Piping Description:	Double wall
Tank ID:	830246
Piping Category:	Primary Construction
Piping Description:	Fiberglass
Tank ID:	830246
Piping Category:	Miscellaneous Attributes
Piping Description:	Pressurized piping system
Tank Id:	830247
Status:	In service
Status Date:	01-FEB-2008
Install Date:	01-FEB-2008
Substance:	Unleaded gas
Content Description:	Unleaded Gas
Gallons:	15000
Vessel Indicator:	TANK
Tank Location:	UNDERGROUND
DEP Contractor:	No
Construction:	
Tank Id:	830247
Construction Category:	Primary Construction

MAP FINDINGS

Map ID  
 Direction  
 Distance  
 Distance (ft.)Site

EDR ID Number

Database(s) EPA ID Number

**SUNSHINE #30067 (Continued)**

**U003741740**

Construction Description:	Fiberglass clad steel
Tank Id:	830247
Construction Category:	Overfill/Spill
Construction Description:	Flow shut-Off
Tank Id:	830247
Construction Category:	Overfill/Spill
Construction Description:	Spill containment bucket
Tank Id:	830247
Construction Category:	Overfill/Spill
Construction Description:	Tight fill
Tank Id:	830247
Construction Category:	Secondary Containment
Construction Description:	Double wall - tank jacket
Monitoring:	
Tank ID:	830247
Monitoring Description:	Monitor dbl wall tank space
Tank ID:	830247
Monitoring Description:	Groundwater monitoring
Tank ID:	830247
Monitoring Description:	Mechanical line leak detector
Tank ID:	830247
Monitoring Description:	Automatic tank gauging - USTs
Piping:	
Tank ID:	830247
Piping Category:	Miscellaneous Attributes
Piping Description:	Pressurized piping system
Tank ID:	830247
Piping Category:	Primary Construction
Piping Description:	Fiberglass
Tank ID:	830247
Piping Category:	Secondary Containment
Piping Description:	Double wall

[Click here for Florida Oculus:](#)

DWM CONTAM:

Program Site Id:	8504650
Lat DD:	25
Lat MM:	43
Lat SS:	58.6797
Long DD:	80
Long MM:	18
Long SS:	9.6301

MAP FINDINGS

Map ID  
 Direction  
 Distance  
 Distance (ft.)Site

EDR ID Number  
 EPA ID Number

Database(s)

**SUNSHINE #30067 (Continued)**

**U003741740**

Office/ District: PCLP13  
 Program Area: Petroleum  
 Offsite Contamination: U  
 Project Manager: Not reported  
 Priority Score: 10  
 Remediation Status: WAITING  
 Date Known Offsite: Not reported  
 Datum: NAD83  
 Method: DPHO  
 Program Eligible: Yes  
 Ineligible: Not reported

36

**6690 BIRD RD  
 MIAMI, FL 33155**

**EDR US Hist Auto Stat 1015595733  
 N/A**

EDR Historical Auto Stations:

Name: BIRD ROAD CHEVRON GAS STATION  
 Year: 1999  
 Address: 6690 BIRD RD

Name: BIRD ROAD CHEVRON GAS STATION  
 Year: 2000  
 Address: 6690 BIRD RD

Name: BIRD ROAD CHEVRON GAS STATION  
 Year: 2001  
 Address: 6690 BIRD RD

Name: BIRD ROAD CHEVRON GAS STATION  
 Year: 2002  
 Address: 6690 BIRD RD

Name: BIRD ROAD CHEVRON  
 Year: 2004  
 Address: 6690 BIRD RD

Name: LUDLAM STATION CORP  
 Year: 2006  
 Address: 6690 BIRD RD

Name: LUNDLAM CHEVRON  
 Year: 2010  
 Address: 6690 BIRD RD

36

**SUNSHINE #30067  
 6690 SW 40 ST  
 MIAMI, FL 33155**

**UST U001346023  
 ENF N/A**

Miami-Dade Co. Tanks:

Facility ID: 0000466  
 Facility Code: Aboveground tanks only  
 File Number: 7193  
 Shell Name: UT02  
 Permitted: YES

MAP FINDINGS

Map ID  
 Direction  
 Distance  
 Distance (ft.)Site

EDR ID Number  
 EPA ID Number

Database(s)

**SUNSHINE #30067 (Continued)**

**U001346023**

Miami-Dade Co. ENF:

Region: DADE  
 Folio Num: 3040240080010  
 Enforcement Officer: CRABTS  
 Facility Type: Mobile Air Source  
 Facility Status: C  
 Status Date: 07/13/2006  
 Case Level: A

Region: DADE  
 Folio Num: 3040240080010  
 Enforcement Officer: QURESS  
 Facility Type: Underground Tanks  
 Facility Status: C  
 Status Date: 05/08/1991  
 Case Level: T

Region: DADE  
 Folio Num: 3040240080010  
 Enforcement Officer: CRABTS  
 Facility Type: Mobile Air Source  
 Facility Status: C  
 Status Date: 04/30/2004  
 Case Level: A

Region: DADE  
 Folio Num: 3040240080010  
 Enforcement Officer: CRABTS  
 Facility Type: Mobile Air Source  
 Facility Status: C  
 Status Date: 06/23/2005  
 Case Level: A

Region: DADE  
 Folio Num: 3040240080010  
 Enforcement Officer: CRABTS  
 Facility Type: Mobile Air Source  
 Facility Status: C  
 Status Date: 02/05/2008  
 Case Level: A

Region: DADE  
 Folio Num: 3040240080010  
 Enforcement Officer: CRABTS  
 Facility Type: Mobile Air Source  
 Facility Status: C  
 Status Date: 06/04/2003  
 Case Level: A

Region: DADE  
 Folio Num: 3040240080010  
 Enforcement Officer: CRABTS  
 Facility Type: Mobile Air Source  
 Facility Status: C  
 Status Date: 06/17/2003  
 Case Level: A

MAP FINDINGS

Map ID  
 Direction  
 Distance  
 Distance (ft.)Site

EDR ID Number  
 EPA ID Number

Database(s)

**SUNSHINE #30067 (Continued)**

**U001346023**

Region: DADE  
 Folio Num: 3040240080010  
 Enforcement Officer: CRABTS  
 Facility Type: Mobile Air Source  
 Facility Status: C  
 Status Date: 06/12/2008  
 Case Level: A

36

**LE GRAND PARIS CLEANERS  
 6705 BIRD RD  
 MIAMI, FL 33155**

**RCRA-SQG 1000236504  
 FINDS FLD982130445  
 DRYCLEANERS  
 PRIORITYCLEANERS  
 ENF  
 DWM CONTAM**

RCRA-SQG:

Date form received by agency: 02/28/1990  
 Facility name: LE GRAND PARIS CLEANERS  
 Facility address: 6705 BIRD RD  
 MIAMI, FL 331553705  
 EPA ID: FLD982130445  
 Mailing address: BIRD RD  
 MIAMI, FL 33155-3705  
 Contact: ANGEL FONTAN  
 Contact address: BIRD RD  
 MIAMI, FL 33155-3705  
 Contact country: US  
 Contact telephone: 3056652431  
 Contact email: Not reported  
 EPA Region: 04  
 Classification: Small Small Quantity Generator  
 Description: Handler: generates more than 100 and less than 1000 kg of hazardous waste during any calendar month and accumulates less than 6000 kg of hazardous waste at any time; or generates 100 kg or less of hazardous waste during any calendar month, and accumulates more than 1000 kg of hazardous waste at any time

Owner/Operator Summary:

Owner/operator name: FONTAN ANGEL  
 Owner/operator address: 6705 BIRD RD  
 MIAMI, FL 33155  
 Owner/operator country: US  
 Owner/operator telephone: Not reported  
 Legal status: Private  
 Owner/Operator Type: Owner  
 Owner/Op start date: 10/18/1996  
 Owner/Op end date: Not reported  
  
 Owner/operator name: ANGEL FONTAN  
 Owner/operator address: 6705 BIRD RD  
 MIAMI, FL 33155  
 Owner/operator country: US  
 Owner/operator telephone: Not reported  
 Legal status: Private  
 Owner/Operator Type: Owner  
 Owner/Op start date: 10/18/1996  
 Owner/Op end date: Not reported

MAP FINDINGS

Map ID  
 Direction  
 Distance  
 Distance (ft.)Site

EDR ID Number  
 EPA ID Number

Database(s)

**LE GRAND PARIS CLEANERS (Continued)**

**1000236504**

Handler Activities Summary:

U.S. importer of hazardous waste: No  
 Mixed waste (haz. and radioactive): No  
 Recycler of hazardous waste: No  
 Transporter of hazardous waste: No  
 Treater, storer or disposer of HW: No  
 Underground injection activity: No  
 On-site burner exemption: No  
 Furnace exemption: No  
 Used oil fuel burner: No  
 Used oil processor: No  
 User oil refiner: No  
 Used oil fuel marketer to burner: No  
 Used oil Specification marketer: No  
 Used oil transfer facility: No  
 Used oil transporter: No

Hazardous Waste Summary:

Waste code: F002  
 Waste name: THE FOLLOWING SPENT HALOGENATED SOLVENTS: TETRACHLOROETHYLENE, METHYLENE CHLORIDE, TRICHLOROETHYLENE, 1,1,1-TRICHLOROETHANE, CHLOROBENZENE, 1,1,2-TRICHLORO-1,2,2-TRIFLUOROETHANE, ORTHO-DICHLOROBENZENE, TRICHLOROFLUOROMETHANE, AND 1,1,2-TRICHLOROETHANE; ALL SPENT SOLVENT MIXTURES/BLENDS CONTAINING, BEFORE USE, A TOTAL OF TEN PERCENT OR MORE (BY VOLUME) OF ONE OR MORE OF THE ABOVE HALOGENATED SOLVENTS OR THOSE LISTED IN F001, F004, OR F005, AND STILL BOTTOMS FROM THE RECOVERY OF THESE SPENT SOLVENTS AND SPENT SOLVENT MIXTURES.

Violation Status: No violations found

FINDS:

Registry ID: 110007428391

Environmental Interest/Information System

RCRAInfo is a national information system that supports the Resource Conservation and Recovery Act (RCRA) program through the tracking of events and activities related to facilities that generate, transport, and treat, store, or dispose of hazardous waste. RCRAInfo allows RCRA program staff to track the notification, permit, compliance, and corrective action activities required under RCRA.

Florida Environmental System Today Application (FIESTA) Data Maintenance (FDM) system maintains entity, environmental interest and affiliation data for the State of Florida.

DRYCLEANERS:

Facility ID: 9501024  
 Facility Type: Drycleaner  
 Facility Status: OPEN  
 Facility Phone: (305)662-6161  
 Owner ID: 39236  
 Owner Role: FACILITY OWNER  
 Owner Name: LE GRAND PARIS CLEANER INC



MAP FINDINGS

Map ID  
 Direction  
 Distance  
 Distance (ft.)Site

EDR ID Number  
 EPA ID Number

Database(s)

**LE GRAND PARIS CLEANERS (Continued)**

**1000236504**

Owner Contact: ESTHER FONTAN  
 Owner Address: 6705 SW 40TH ST.  
 Owner Addr2: ATTN: ANGEL FONTAN  
 Owner City,St,Zip: MIAMI, FL 33155  
 RP Phone: (305)662-6161  
 Start Date: 11/01/1980

Facility ID: 9501024  
 Facility Type: Drycleaner  
 Facility Status: OPEN  
 Facility Phone: (305)662-6161  
 Owner ID: 39236  
 Owner Role: ACCOUNT OWNER  
 Owner Name: LE GRAND PARIS CLEANER INC  
 Owner Contact: ESTHER FONTAN  
 Owner Address: 6705 SW 40TH ST.  
 Owner Addr2: ATTN: ANGEL FONTAN  
 Owner City,St,Zip: MIAMI, FL 33155  
 RP Phone: (305)662-6161  
 Start Date: 11/01/1980

**PRIORITYCLEANERS:**

Rank: 627  
 Facility ID: 9501024  
 Score: 30  
 Voluntary Cleanup: Not reported

Click here for Florida Oculus:

**Miami-Dade Co. ENF:**

Region: DADE  
 Folio Num: 3040140050110  
 Enforcement Officer: Not reported  
 Facility Type: Site Assessment for Industrial Waste (1-4)  
 Facility Status: O  
 Status Date: 02/21/2009  
 Case Level: SC

Region: DADE  
 Folio Num: 3040140050110  
 Enforcement Officer: PETTIM  
 Facility Type: Site Assessment for Industrial Waste (1-4)  
 Facility Status: C  
 Status Date: 02/12/1997  
 Case Level: A

**DWM CONTAM:**

Program Site Id: 000139501024  
 Lat DD: 25  
 Lat MM: 44  
 Lat SS: 0.8683  
 Long DD: 80  
 Long MM: 18  
 Long SS: 11.4707  
 Office/ District: SED  
 Program Area: Drycleaning (State Funded)

MAP FINDINGS

Map ID  
 Direction  
 Distance  
 Distance (ft.)Site

EDR ID Number  
 EPA ID Number

Database(s)

**LE GRAND PARIS CLEANERS (Continued)**

**1000236504**

Offsite Contamination: Not reported  
 Project Manager: Not reported  
 Priority Score: Not reported  
 Remediation Status: Unassigned  
 Date Known Offsite: Not reported  
 Datum: 3  
 Method: WGPS  
 Program Eligible: Not reported  
 Ineligible: Not reported

**36**

**MIDNIGHT XPRESS CLEANERS  
 6705 SW 40 ST  
 MIAMI, FL 33155**

**Miami-Dade IW  
 ENF  
 Miami-Dade Co. AP**

**S103448823  
 N/A**

Miami-Dade Co. IW5:

Region: DADE  
 Facility ID: IW5-0002808  
 Permitted: YES  
 Permit Status: Permit Issued  
 File Number: 2597  
 Shell Name: DCTO

Miami-Dade Co. ENF:

Region: DADE  
 Folio Num: 3040140050110  
 Enforcement Officer: DUROCS  
 Facility Type: Industrial Waste[5]  
 Facility Status: C  
 Status Date: 04/30/2003  
 Case Level: A

Region: DADE  
 Folio Num: 3040140050110  
 Enforcement Officer: CRABTS  
 Facility Type: Stationary Air Source  
 Facility Status: C  
 Status Date: 03/12/2002  
 Case Level: A

Miami-Dade Co. AP:

Region: DADE  
 Facility ID: AP-0001964  
 Permitted: NO  
 Facility Number: 2597  
 Facility Code: Not reported  
 Shell Name: Not reported

Region: DADE  
 Facility ID: AP-0002647  
 Permitted: YES  
 Facility Number: 2597  
 Facility Code: 5  
 Shell Name: GEN

MAP FINDINGS

Map ID  
 Direction  
 Distance  
 Distance (ft.)Site

EDR ID Number  
 EPA ID Number

Database(s)

**36 LE GRAN PARIS DRY CLEANERS  
 6705 SW 40TH ST  
 MIAMI, FL 33155**

**DRYCLEANERS S108067138  
 AIRS N/A**

DRYCLEANERS:

Facility ID: 9811576  
 Facility Type: Drycleaner  
 Facility Status: CLOSED  
 Facility Phone: (305)665-2431  
 Owner ID: 65151  
 Owner Role: TANK OPERATOR  
 Owner Name: EXPERT DRY CLEANERS  
 Owner Contact: LISA RODRIGUEZ  
 Owner Address: 2302 SW 148TH CT  
 Owner Addr2: ATTN: LISA RODRIGUEZ  
 Owner City,St,Zip: MIAMI, FL 33185  
 RP Phone: (305)221-7267  
 Start Date: 08/06/2009

Facility ID: 9811576  
 Facility Type: Drycleaner  
 Facility Status: CLOSED  
 Facility Phone: (305)665-2431  
 Owner ID: 65151  
 Owner Role: FACILITY OWNER  
 Owner Name: EXPERT DRY CLEANERS  
 Owner Contact: LISA RODRIGUEZ  
 Owner Address: 2302 SW 148TH CT  
 Owner Addr2: ATTN: LISA RODRIGUEZ  
 Owner City,St,Zip: MIAMI, FL 33185  
 RP Phone: (305)221-7267  
 Start Date: 08/06/2009

Facility ID: 9811576  
 Facility Type: Drycleaner  
 Facility Status: CLOSED  
 Facility Phone: (305)665-2431  
 Owner ID: 65151  
 Owner Role: ACCOUNT OWNER  
 Owner Name: EXPERT DRY CLEANERS  
 Owner Contact: LISA RODRIGUEZ  
 Owner Address: 2302 SW 148TH CT  
 Owner Addr2: ATTN: LISA RODRIGUEZ  
 Owner City,St,Zip: MIAMI, FL 33185  
 RP Phone: (305)221-7267  
 Start Date: 08/06/2009

AIRS:

Facility ID: 250777  
 Facility Status: Active One or more emissions units in operation, on standby status, temporarily shut down (including any shutdown while undergoing modification), or on long-term reserve shutdown. This code indicates an existing facility which has not been permanently shut down, though it may not be operating at the time of, or immediately subsequent to, permit issuance.  
 Office: SEDA  
 Category: POINT  
 Owner Name: Le Gran Paris Dry Cleaners  
 SIC: Personal Services

MAP FINDINGS

Map ID  
 Direction  
 Distance  
 Distance (ft.)Site

EDR ID Number  
 EPA ID Number

Database(s)

**LE GRAN PARIS DRY CLEANERS (Continued)**

**S108067138**

Title V: No  
 Permit Number: 0250777005AG  
 Issue Date: 03/28/2011  
 Expiration Date: 03/28/2016  
 Lat/Long (dms): 25 44 0.39839999 / 80 18 13.932  
 Contact Name: Not reported  
 Contact Address1: Not reported  
 Contact Address2: Not reported  
 Contact City: Not reported  
 Contact State: Not reported  
 Contact Zip Code: Not reported  
 Contact Zip4: Not reported  
 Contact Phone: Not reported  
 Contact EMail: Not reported

36

**6705 BIRD RD  
 MIAMI, FL 33155**

**EDR US Hist Cleaners 1015086289  
 N/A**

EDR Historical Cleaners:

Name: LE GRAN PARIS DRY CLEANERS  
 Year: 2011  
 Address: 6705 BIRD RD

Name: LE GRAN PARIS DRY CLEANERS  
 Year: 2012  
 Address: 6705 BIRD RD

36

**MC CARTHY TOMPKINS STANDARD OIL SERVICE STATION  
 6691 BIRD DR  
 MIAMI, FL**

**EDR US Hist Auto Stat 1009055918  
 N/A**

EDR Historical Auto Stations:

Name: MC CARTHY TOMPKINS STANDARD OIL SERVICE STATION  
 Year: 1954  
 Type: GASOLINE STATIONS

Name: MC CARTHY TOMPKINS STANDARD OIL SERVICE STATION  
 Year: 1954  
 Type: GASOLINE STATIONS

Name: LUDLAM SHELL SERVICE STATION  
 Year: 1999  
 Address: 6691 BIRD RD

Name: LUDLAM SHELL SERVICE STATION  
 Year: 2000  
 Address: 6691 BIRD RD

MAP FINDINGS

Map ID  
 Direction  
 Distance  
 Distance (ft.)Site

EDR ID Number

Database(s) EPA ID Number

**36 SHELL-LUDLAM OIL INC  
 6691 SW 40 ST  
 MIAMI, FL 33155**

**UST U003299446  
 Miami-Dade IW N/A  
 ENF**

Miami-Dade Co. Tanks:

Facility ID: 0000705  
 Facility Code: Aboveground tanks only  
 File Number: 7391  
 Shell Name: UT02  
 Permitted: YES

Miami-Dade Co. IW5:

Region: DADE  
 Facility ID: IW5-0011351  
 Permitted: YES  
 Permit Status: Facility no longer needs a permit or facility closed  
 File Number: 7391  
 Shell Name: CWSO

Miami-Dade Co. ENF:

Region: DADE  
 Folio Num: 3040130193190  
 Enforcement Officer: CRABTS  
 Facility Type: Mobile Air Source  
 Facility Status: C  
 Status Date: 10/20/2006  
 Case Level: A

Region: DADE  
 Folio Num: 3040130193190  
 Enforcement Officer: PETTIM  
 Facility Type: Underground Tanks  
 Facility Status: C  
 Status Date: 05/08/1996  
 Case Level: A

Region: DADE  
 Folio Num: 3040130193190  
 Enforcement Officer: CRABTS  
 Facility Type: Mobile Air Source  
 Facility Status: C  
 Status Date: 05/03/2004  
 Case Level: A

Region: DADE  
 Folio Num: 3040130193190  
 Enforcement Officer: CRABTS  
 Facility Type: Mobile Air Source  
 Facility Status: C  
 Status Date: 06/23/2005  
 Case Level: A

MAP FINDINGS

Map ID  
 Direction  
 Distance  
 Distance (ft.)Site

EDR ID Number

Database(s) EPA ID Number

**36 SHELL-LUDLAM OIL INC  
 6691 SW 40TH ST (BIRD RD)  
 MIAMI, FL 33155**

**LUST U003744275  
 UST N/A**

LUST:

Region: STATE  
 Facility Id: 8505988  
 Facility Status: OPEN  
 Facility Type: A - Retail Station  
 Facility Phone: (305)274-1446  
 Facility Cleanup Rank: Not reported  
 District: Southeast District  
 Lat/Long (dms): 25 44 1.37999999 / 80 18 9.63770000  
 Section: Not reported  
 Township: Not reported  
 Range: Not reported  
 Feature: Not reported  
 Method: DMAP  
 Datum: 0  
 Score: Not reported  
 Score Effective Date: Not reported  
 Score When Ranked: Not reported  
 Operator: ALBERT SARRIA  
 Name Update: 06/15/1999  
 Address Update: 08/02/2011

Discharge Cleanup Summary:

Discharge Date: 12/15/1994  
 PCT Discharge Combined: Not reported  
 Cleanup Required: R - CLEANUP REQUIRED  
 Discharge Cleanup Status: NFA - NFA COMPLETE  
 Disch Cleanup Status Date: 09/29/1995  
 Cleanup Work Status: COMPLETED  
 Information Source: -  
 Other Source Description: Not reported  
 Eligibility Indicator: I - INELIGIBLE  
 Site Manager: SLAPP\_K  
 Site Mgr End Date: 11/06/2002  
 Tank Office: PCLP13 - DADE ENVIRONMENTAL RESOURCE MGMT POLLUTION CONTROL

Task Information:

District: SED  
 Facility ID: 8505988  
 Facility Status: OPEN  
 Facility Type: A - Retail Station -  
 County: MIAMI-DADE  
 County ID: 13  
 Cleanup Eligibility Status: I  
 Source Effective Date: 09-29-1995  
 Discharge Date: 12-15-1994  
 Cleanup Required: R - CLEANUP REQUIRED  
 Discharge Cleanup Status: NFA - NFA COMPLETE  
 Disch Cleanup Status Date: 09-29-1995  
 SRC Action Type: NFA - NO FURTHER ACTION  
 SRC Submit Date: 08-16-1995  
 SRC Review Date: 09-29-1995  
 SRC Completion Status: A - APPROVED  
 SRC Issue Date: 10-13-1995  
 SRC Comment: Not reported  
 Cleanup Work Status: COMPLETED

MAP FINDINGS

Map ID  
 Direction  
 Distance  
 Distance (ft.)Site

EDR ID Number  
 EPA ID Number

Database(s)

**SHELL-LUDLAM OIL INC (Continued)**

**U003744275**

Site Mgr: SLAPP\_K  
 Site Mgr End Date: 11-06-2002  
 Tank Office: PCLP13 - Dade County  
 SR Task ID: Not reported  
 SR Cleanup Responsible: -  
 SR Funding Eligibility Type: -  
 SR Actual Cost: Not reported  
 SR Completion Date: Not reported  
 SR Payment Date: Not reported  
 SR Oral Date: Not reported  
 SR Written Date: Not reported  
 SR Soil Removal: Not reported  
 SR Free Product Removal: Not reported  
 SR Soil Tonnage Removed: Not reported  
 SR Soil Treatment: Not reported  
 SR Other Treatment: Not reported  
 SR Alternate Proc Received Date: Not reported  
 SR Alternate Procedure Status: Not reported  
 SR Alternate Procedure Status Date: Not reported  
 SR Alternate Procedure Comments: Not reported  
 SA Task ID: 28443  
 SA Cleanup Responsible: -  
 SA Funding Eligibility Type: -  
 SA Actual Cost: Not reported  
 SA Completion Date: 09-29-1995  
 SA Payment Date: Not reported  
 RAP Task ID: Not reported  
 RAP Cleanup Responsible ID: -  
 RAP Funding Eligibility Type: -  
 RAP Actual Cost: Not reported  
 RAP Completion Date: Not reported  
 RAP Payment Date: Not reported  
 RAP Last Order Approved: Not reported  
 RA Task ID: 28444  
 RA Cleanup Responsible: -  
 RA Funding Eligibility Type: -  
 RA Years to Complete: 0  
 RA Actual Cost: Not reported

Click here for Florida Oculus:

**UST:**

Facility Id: 8505988  
 Facility Status: OPEN  
 Type Description: Retail Station  
 Facility Phone: (305) 274-1446  
 Region: STATE  
 Positioning Method: DMAP  
 Lat/Long (dms): 25 44 1 / 80 18 9

**Owner:**

Owner Id: 67276  
 Owner Name: LUDLAM OIL INC  
 Owner Address: PO BOX 8546  
 Owner Address 2: ATTN: ALBERT SARRIA-GEN MGR  
 Owner City,St,Zip: MIAMI, FL 33255  
 Owner Contact: ALBERT SARRIA | JORGE A SARRIA

MAP FINDINGS

Map ID  
 Direction  
 Distance  
 Distance (ft.)Site

EDR ID Number

Database(s) EPA ID Number

**SHELL-LUDLAM OIL INC (Continued)**

**U003744275**

Owner Phone: (305) 274-1446

Tank Info:

Tank Id: 1  
 Status: Removed  
 Status Date: 30-SEP-1988  
 Install Date: 01-JUL-1978  
 Substance: Leaded gas  
 Content Description: Leaded Gas  
 Gallons: 8000  
 Vessel Indicator: TANK  
 Tank Location: UNDERGROUND  
 DEP Contractor: No

Tank Id: 2  
 Status: Removed  
 Status Date: 30-SEP-1988  
 Install Date: 01-JUL-1978  
 Substance: Unleaded gas  
 Content Description: Unleaded Gas  
 Gallons: 8000  
 Vessel Indicator: TANK  
 Tank Location: UNDERGROUND  
 DEP Contractor: No

Tank Id: 3  
 Status: Removed  
 Status Date: 30-SEP-1988  
 Install Date: 01-JUL-1978  
 Substance: Unleaded gas  
 Content Description: Unleaded Gas  
 Gallons: 8000  
 Vessel Indicator: TANK  
 Tank Location: UNDERGROUND  
 DEP Contractor: No

Tank Id: 4  
 Status: Removed  
 Status Date: 01-JAN-2006  
 Install Date: 01-SEP-1988  
 Substance: Unleaded gas  
 Content Description: Unleaded Gas  
 Gallons: 12000  
 Vessel Indicator: TANK  
 Tank Location: UNDERGROUND  
 DEP Contractor: No

Tank Id: 5  
 Status: Removed  
 Status Date: 01-JAN-2006  
 Install Date: 01-SEP-1988  
 Substance: Unleaded gas  
 Content Description: Unleaded Gas  
 Gallons: 12000  
 Vessel Indicator: TANK  
 Tank Location: UNDERGROUND  
 DEP Contractor: No



MAP FINDINGS

Map ID  
 Direction  
 Distance  
 Distance (ft.)Site

EDR ID Number  
 EPA ID Number

Database(s)

**SHELL-LUDLAM OIL INC (Continued)**

**U003744275**

Tank Id:	6
Status:	Removed
Status Date:	01-JAN-2006
Install Date:	01-SEP-1988
Substance:	Unleaded gas
Content Description:	Unleaded Gas
Gallons:	12000
Vessel Indicator:	TANK
Tank Location:	UNDERGROUND
DEP Contractor:	No
Tank Id:	7
Status:	In service
Status Date:	01-JAN-2006
Install Date:	01-JAN-2006
Substance:	Unleaded gas
Content Description:	Unleaded Gas
Gallons:	15000
Vessel Indicator:	TANK
Tank Location:	UNDERGROUND
DEP Contractor:	No
Construction:	
Tank Id:	7
Construction Category:	Primary Construction
Construction Description:	Fiberglass
Tank Id:	7
Construction Category:	Secondary Containment
Construction Description:	Double wall
Tank Id:	7
Construction Category:	Overfill/Spill
Construction Description:	Spill containment bucket
Monitoring:	
Tank ID:	7
Monitoring Description:	Groundwater monitoring
Tank ID:	7
Monitoring Description:	Automatic tank gauging - USTs
Tank ID:	7
Monitoring Description:	Monitor dbl wall tank space
Tank ID:	7
Monitoring Description:	Monitor piping/liner space
Piping:	
Tank ID:	7
Piping Category:	Miscellaneous Attributes
Piping Description:	Pressurized piping system
Tank ID:	7
Piping Category:	Primary Construction
Piping Description:	Fiberglass

MAP FINDINGS

Map ID  
 Direction  
 Distance  
 Distance (ft.)Site

EDR ID Number

Database(s) EPA ID Number

**SHELL-LUDLAM OIL INC (Continued)**

**U003744275**

Tank ID:	7
Piping Category:	Secondary Containment
Piping Description:	Double wall
Tank ID:	7
Piping Category:	Miscellaneous Attributes
Piping Description:	Dispenser liners
Tank Id:	8
Status:	In service
Status Date:	01-JAN-2006
Install Date:	01-JAN-2006
Substance:	Unleaded gas
Content Description:	Unleaded Gas
Gallons:	15000
Vessel Indicator:	TANK
Tank Location:	UNDERGROUND
DEP Contractor:	No
Construction:	
Tank Id:	8
Construction Category:	Primary Construction
Construction Description:	Fiberglass
Tank Id:	8
Construction Category:	Secondary Containment
Construction Description:	Double wall
Tank Id:	8
Construction Category:	Overfill/Spill
Construction Description:	Spill containment bucket
Monitoring:	
Tank ID:	8
Monitoring Description:	Groundwater monitoring
Tank ID:	8
Monitoring Description:	Automatic tank gauging - USTs
Tank ID:	8
Monitoring Description:	Monitor dbl wall tank space
Tank ID:	8
Monitoring Description:	Monitor piping/liner space
Piping:	
Tank ID:	8
Piping Category:	Miscellaneous Attributes
Piping Description:	Pressurized piping system
Tank ID:	8
Piping Category:	Secondary Containment
Piping Description:	Double wall
Tank ID:	8
Piping Category:	Miscellaneous Attributes

MAP FINDINGS

Map ID  
 Direction  
 Distance  
 Distance (ft.)Site

EDR ID Number  
 EPA ID Number

Database(s)

**SHELL-LUDLAM OIL INC (Continued)**

**U003744275**

Piping Description: Dispenser liners  
 Tank ID: 8  
 Piping Category: Primary Construction  
 Piping Description: Fiberglass

[Click here for Florida Oculus:](#)

36

**LE GRAN PARIS DRY CLEANER  
 6705 SW 40 ST  
 MIAMI DADE (County), FL**

**Miami-Dade Co. HWS**

**S107551962  
 N/A**

Miami-Dade Co. HWS:  
 Region: DADE  
 Permit Section: IW5  
 File Number: 2597  
 Property Tax Folio #: 3040140050110  
 Phase Type: DS  
 Facility ID: 2808  
 Task Name: LE GRAN PARIS DRY CLEANER  
 Phase: 1  
 DEP Number: 139501024DC  
 State Class: DCP  
 Eligibility: APPROVED  
 State Rank: 0  
 Phase Description: PENDING ENVIRONMENTAL ASSESSMENT ACTIVITIES  
 Phase Type Description: Not reported  
 COI Name: Not reported  
 COI Travel Time: Not reported  
 X Coordinate: 885514.5  
 Y Coordinate: 509494.3

36

**RATTAN PALACE  
 3970 SW 67 AVE  
 MIAMI, FL 33155**

**UST**

**U003704247  
 N/A**

Miami-Dade Co. Tanks:  
 Facility ID: 0001882  
 Facility Code: Not reported  
 File Number: 8188  
 Shell Name: Not reported  
 Permitted: NO

MAP FINDINGS

Map ID			EDR ID Number
Direction			
Distance			
Distance (ft.)	Site	Database(s)	EPA ID Number

<b>37</b>	<b>MAR TRADING CORP</b> <b>4990 SW 72 AVE 105</b> <b>MIAMI, FL 33155</b>	<b>Miami-Dade IW</b>	<b>S104287826</b> N/A
-----------	--	----------------------	--------------------------

Miami-Dade Co. IW5:

Region:	DADE
Facility ID:	IW5-0005228
Permitted:	YES
Permit Status:	Facility no longer needs a permit or facility closed
File Number:	4850
Shell Name:	LCSI

<b>37</b>	<b>MIAMI EDITIONS</b> <b>4990 SW 72 AVE BAY 106</b> <b>MIAMI, FL 33155</b>	<b>Miami-Dade IW</b>	<b>S111454521</b> N/A
-----------	--	----------------------	--------------------------

Miami-Dade Co. IW5:

Region:	DADE
Facility ID:	IW5-0020476
Permitted:	YES
Permit Status:	Facility no longer needs a permit or facility closed
File Number:	0
Shell Name:	TASI

<b>37</b>	<b>3101 CORPORATION</b> <b>4990 SW 72 AVE SUITE 102</b> <b>MIAMI, FL 33155</b>	<b>Miami-Dade IW</b>	<b>S103265457</b> N/A
-----------	--	----------------------	--------------------------

Miami-Dade Co. IW5:

Region:	DADE
Facility ID:	IW5-0009276
Permitted:	YES
Permit Status:	Facility no longer needs a permit or facility closed
File Number:	13808
Shell Name:	TASO

<b>37</b>	<b>UNIQUE VACATIONS</b> <b>4950 SW 72 AVE</b> <b>MIAMI, FL 33155</b>	<b>UST</b>	<b>U004065406</b> N/A
-----------	--	------------	--------------------------

Miami-Dade Co. Tanks:

Facility ID:	0006654
Facility Code:	Not reported
File Number:	23177
Shell Name:	Not reported
Permitted:	NO

MAP FINDINGS

Map ID			EDR ID Number
Direction			
Distance			
Distance (ft.)	Site	Database(s)	EPA ID Number

<b>37</b>	<b>UNIQUE VACATIONS</b>	<b>AST</b>	<b>U004066119</b>
	<b>4950 SW 72ND AVE</b>		<b>N/A</b>
	<b>MIAMI, FL 33155</b>		

AST:

Facility ID:	9808505
Facility Status:	OPEN
Type Description:	Fuel user/Non-retail
Facility Phone:	(305) 975-0503
DEP Contractor Own:	No
Region:	STATE
Positioning Method:	Not reported
Lat/Long (dms):	Not reported

Owner:

Owner Id:	60346
Owner Name:	MARYNDALE CORPORATION
Owner Address:	4950 SW 72ND AVE
Owner Address 2:	ATTN: JORGE NUNEZ
Owner City,St,Zip:	MIAMI, FL 33155
Owner Contact:	JORGE NUNEZ
Owner Phone:	(305) 975-0503

Tank Id:	1
Status:	In service
Status Date:	In service
Install Date:	01-OCT-2006
Substance:	Diesel-emergen generator
Content Description:	Emerg Generator Diesel
Gallons:	2500
Tank Location:	ABOVEGROUND

Construction:

Tank Id:	1
Construction Category:	Primary Construction
Construction Description:	Steel

Tank Id:	1
Construction Category:	Overfill/Spill
Construction Description:	Spill containment bucket

Tank Id:	1
Construction Category:	Secondary Containment
Construction Description:	Double wall - tank jacket

Monitoring:

Tank ID:	1
Monitoring Description:	Monitor dbl wall tank space

Piping:

Tank ID:	1
Piping Category:	Miscellaneous Attributes
Piping Description:	Abv, no soil contact

Tank ID:	1
Piping Category:	Primary Construction
Piping Description:	Steel/galvanized metal

MAP FINDINGS

Map ID  
 Direction  
 Distance  
 Distance (ft.)Site

EDR ID Number  
 EPA ID Number

Database(s)

**UNIQUE VACATIONS (Continued)**

**U004066119**

Tank ID: 1  
 Piping Category: Corrosion Protection  
 Piping Description: External protective coating

[Click here for Florida Oculus:](#)

37

**4900 SW 72ND AVE  
 MIAMI, FL 33155**

**EDR US Hist Auto Stat 1015517502  
 N/A**

EDR Historical Auto Stations:

Name: ARCOMM INC  
 Year: 2003  
 Address: 4900 SW 72ND AVE

37

**GALLEY GRAPHICS  
 4872 SW 72 AVE  
 MIAMI, FL 33155**

**Miami-Dade IW S104287821  
 N/A**

Miami-Dade Co. IW5:

Region: DADE  
 Facility ID: IW5-0001086  
 Permitted: YES  
 Permit Status: Facility no longer needs a permit or facility closed  
 File Number: 1014  
 Shell Name: FASI

37

**UNISOURCE WORLDWIDE, INC.  
 4868 SW 72 AVE  
 MIAMI, FL 33155**

**Miami-Dade IW S104290169  
 N/A**

Miami-Dade Co. IW5:

Region: DADE  
 Facility ID: IW5-0009660  
 Permitted: YES  
 Permit Status: Facility no longer needs a permit or facility closed  
 File Number: 14191  
 Shell Name: MWSI

37

**CENTRAL MAGNETIC IMAGING  
 4860 SW 72 AVE  
 MIAMI, FL 33155**

**Miami-Dade IW S104931926  
 N/A**

Miami-Dade Co. IW5:

Region: DADE  
 Facility ID: IW5-0013625  
 Permitted: YES  
 Permit Status: Facility no longer needs a permit or facility closed  
 File Number: 18476  
 Shell Name: LPSI

MAP FINDINGS

Map ID			EDR ID Number
Direction			
Distance			
Distance (ft.)	Site	Database(s)	EPA ID Number

---

<b>37</b>	<b>ARTI-COLOR INC.</b> <b>4816 SW 72 AVE</b> <b>MIAMI, FL 33155</b>	<b>Miami-Dade IW</b>	<b>S103265413</b> <b>N/A</b>
-----------	---	----------------------	---------------------------------

Miami-Dade Co. IW5:

Region:	DADE
Facility ID:	IW5-0000078
Permitted:	YES
Permit Status:	Facility no longer needs a permit or facility closed
File Number:	75
Shell Name:	FASI

<b>37</b>	<b>OOLITE DUMP</b> <b>4811 SW 72ND AVE</b> <b>MIAMI, FL 33155</b>	<b>CERCLIS</b>	<b>1000264463</b> <b>FLD981014343</b>
-----------	---	----------------	--

CERCLIS:

Site ID:	0401042
EPA ID:	FLD981014343
Facility County:	MIAMI-DADE
Short Name:	OOLITE DUMP
Congressional District:	16
IFMS ID:	Not reported
SMSA Number:	5000
USGC Hydro Unit:	03090202
Federal Facility:	Not a Federal Facility
DMNSN Number:	2.00000
Site Orphan Flag:	N
RCRA ID:	Not reported
USGS Quadrangle:	Not reported
Site Init By Prog:	Not reported
NFRAP Flag:	Not reported
Parent ID:	Not reported
RST Code:	Not reported
EPA Region:	04
Classification:	Not reported
Site Settings Code:	Not reported
NPL Status:	Not on the NPL
DMNSN Unit Code:	ACRE
RBRAC Code:	Not reported
RResp Fed Agency Code:	Not reported
Non NPL Status:	NFRAP-Site does not qualify for the NPL based on existing information
Non NPL Status Date:	02/04/11
Site Fips Code:	12086
CC Concurrence Date:	/ /
CC Concurrence FY:	Not reported
Alias EPA ID:	Not reported
Site FUDS Flag:	Not reported

CERCLIS Site Contact Name(s):

Contact ID:	4000275.00000
Contact Name:	William Joyner
Contact Tel:	(404) 562-8795
Contact Title:	Site Assessment Manager (SAM)
Contact Email:	joyner.william@epa.gov
Contact ID:	13002428.00000
Contact Name:	Donna Seadler
Contact Tel:	(404) 562-8870

MAP FINDINGS

Map ID  
 Direction  
 Distance  
 Distance (ft.)Site

EDR ID Number

Database(s) EPA ID Number

**OOLITE DUMP (Continued)**

**1000264463**

Contact Title: Site Assessment Manager (SAM)  
 Contact Email: seadler.donna@epa.gov

CERCLIS Site Alias Name(s):

Alias ID: 101  
 Alias Name: OOLITE DUMP  
 Alias Address: Not reported  
 DADE, FL  
 Alias Comments: Not reported  
 Site Description: Not reported

CERCLIS Assessment History:

Action Code: 001  
 Action: DISCOVERY  
 Date Started: / /  
 Date Completed: 06/10/85  
 Priority Level: Not reported  
 Operable Unit: SITEWIDE  
 Primary Responsibility: EPA Fund-Financed  
 Planning Status: Not reported  
 Urgency Indicator: Not reported  
 Action Anomaly: Not reported

Action Code: 001  
 Action: PRELIMINARY ASSESSMENT  
 Date Started: / /  
 Date Completed: 06/10/85  
 Priority Level: Low priority for further assessment  
 Operable Unit: SITEWIDE  
 Primary Responsibility: EPA Fund-Financed  
 Planning Status: Not reported  
 Urgency Indicator: Not reported  
 Action Anomaly: Not reported

Action Code: 001  
 Action: SITE INSPECTION  
 Date Started: / /  
 Date Completed: 12/31/85  
 Priority Level: Low priority for further assessment  
 Operable Unit: SITEWIDE  
 Primary Responsibility: EPA Fund-Financed  
 Planning Status: Not reported  
 Urgency Indicator: Not reported  
 Action Anomaly: Not reported

Action Code: 002  
 Action: SITE REASSESSMENT  
 Date Started: / /  
 Date Completed: 01/01/01  
 Priority Level: Low priority for further assessment  
 Operable Unit: SITEWIDE  
 Primary Responsibility: EPA Fund-Financed  
 Planning Status: Not reported



MAP FINDINGS

Map ID		EDR ID Number
Direction		
Distance		
Distance (ft.)Site		Database(s) EPA ID Number

**OOLITE DUMP (Continued)**

**1000264463**

Urgency Indicator:	Not reported
Action Anomaly:	Not reported
Action Code:	003
Action:	SITE REASSESSMENT
Date Started:	/ /
Date Completed:	02/04/11
Priority Level:	NFRAP-Site does not qualify for the NPL based on existing information
Operable Unit:	SITEWIDE
Primary Responsibility:	EPA In-House
Planning Status:	Not reported
Urgency Indicator:	Not reported
Action Anomaly:	Not reported

<b>37</b>	<p><b>DIE-GRAPHICS, INC.</b>  <b>4792 SW 72 AVE</b>  <b>MIAMI, FL 33155</b></p>	<p><b>Miami-Dade IW</b></p>	<p><b>S103265404</b>  <b>N/A</b></p>
-----------	---	-----------------------------	--

Miami-Dade Co. IW5:

Region:	DADE
Facility ID:	IW5-0006195
Permitted:	YES
Permit Status:	Facility no longer needs a permit or facility closed
File Number:	5770
Shell Name:	HASI

<b>37</b>	<p><b>JASMA GRAPHICS, INC.</b>  <b>4713 SW 72 AVE</b>  <b>MIAMI, FL 33155</b></p>	<p><b>Miami-Dade IW</b>  <b>ENF</b></p>	<p><b>S108289681</b>  <b>N/A</b></p>
-----------	---	---	--

Miami-Dade Co. IW5:

Region:	DADE
Facility ID:	IW5-0017899
Permitted:	YES
Permit Status:	Permit Issued
File Number:	23414
Shell Name:	DASI

Miami-Dade Co. ENF:

Region:	DADE
Folio Num:	3040230620070
Enforcement Officer:	Not reported
Facility Type:	Industrial Waste[5]
Facility Status:	C
Status Date:	04/02/2007
Case Level:	T

MAP FINDINGS

Map ID  
 Direction  
 Distance  
 Distance (ft.)Site

EDR ID Number  
 Database(s)  
 EPA ID Number

**37 A.D.S. ANTIQUES, CORP.** **Miami-Dade IW S104289583**  
**4705 SW 72 AVE** **N/A**  
**MIAMI, FL 33155**

Miami-Dade Co. IW5:  
 Region: DADE  
 Facility ID: IW5-0008400  
 Permitted: YES  
 Permit Status: Facility no longer needs a permit or facility closed  
 File Number: 12786  
 Shell Name: CSSI

**37 MARSH AND MARSH ANTIQUES** **Miami-Dade IW S104289034**  
**4701 SW 72 AVE** **N/A**  
**MIAMI, FL 33155**

Miami-Dade Co. IW5:  
 Region: DADE  
 Facility ID: IW5-0006960  
 Permitted: YES  
 Permit Status: Facility no longer needs a permit or facility closed  
 File Number: 10712  
 Shell Name: TBSI

**37 ANTIQUE FURNITURE RESCUE & SERVICE, INC.** **Miami-Dade IW S105175387**  
**4678-80 SW 72 AVE** **N/A**  
**MIAMI, FL 33155**

Miami-Dade Co. IW5:  
 Region: DADE  
 Facility ID: IW5-0009104  
 Permitted: YES  
 Permit Status: Facility no longer needs a permit or facility closed  
 File Number: 13631  
 Shell Name: CSSI

**37 SHOWCASE AUTOMOTIVE** **Miami-Dade IW S104287815**  
**4679 SW 72 AVE** **N/A**  
**MIAMI, FL 33155**

Miami-Dade Co. IW5:  
 Region: DADE  
 Facility ID: IW5-0002092  
 Permitted: YES  
 Permit Status: Facility no longer needs a permit or facility closed  
 File Number: 1937  
 Shell Name: AATI

MAP FINDINGS

Map ID  
 Direction  
 Distance  
 Distance (ft.)Site  
 Database(s)  
 EDR ID Number  
 EPA ID Number

**37**      **CASA DIO FINE FURNITURE, INC.**      **Miami-Dade IW**      **S108794925**  
**4671 SW 72 AVE**      **N/A**  
**MIAMI, FL 33155**

Miami-Dade Co. IW5:  
 Region:            DADE  
 Facility ID:        IW5-0018170  
 Permitted:        YES  
 Permit Status:    Permit Issued  
 File Number:      23742  
 Shell Name:        MWSO

**37**      **AMAZON SERVICES, INC.**      **Miami-Dade IW**      **S108515324**  
**7186 SW 47 ST**      **N/A**  
**MIAMI, FL 33155**

Miami-Dade Co. IW5:  
 Region:            DADE  
 Facility ID:        IW5-0018140  
 Permitted:        YES  
 Permit Status:    Permit Issued  
 File Number:      23710  
 Shell Name:        DBSI

**37**      **QUALITY CROWN AND BRIDGE, INC.**      **Miami-Dade IW**      **S104286434**  
**7180 SW 47 ST**      **N/A**  
**MIAMI, FL 33155**

Miami-Dade Co. IW5:  
 Region:            DADE  
 Facility ID:        IW5-0000396  
 Permitted:        YES  
 Permit Status:    Facility no longer needs a permit or facility closed  
 File Number:      373  
 Shell Name:        MLSI

**37**      **THE PERFECT, INC.\DBA LIGHTNING PRINTING**      **Miami-Dade IW**      **S110632673**  
**7132 SW 47 ST**      **N/A**  
**MIAMI, FL 33155**

Miami-Dade Co. IW5:  
 Region:            DADE  
 Facility ID:        IW5-0019900  
 Permitted:        YES  
 Permit Status:    Permit Issued  
 File Number:      0  
 Shell Name:        DBSI

MAP FINDINGS

Map ID  
 Direction  
 Distance  
 Distance (ft.)Site Database(s) EDR ID Number  
 EPA ID Number

**37 PROFESSIONAL PRESS INC Miami-Dade IW S104286938**  
**7120 SW 47 ST N/A**  
**MIAMI, FL 33155**

Miami-Dade Co. IW5:  
 Region: DADE  
 Facility ID: IW5-0005633  
 Permitted: YES  
 Permit Status: Facility no longer needs a permit or facility closed  
 File Number: 5234  
 Shell Name: DASI

**37 MARIA MARTINEZ-CANAS Miami-Dade IW S104286500**  
**7108 SW 47 ST N/A**  
**SOUTH MIAMI, FL 33155**

Miami-Dade Co. IW5:  
 Region: DADE  
 Facility ID: IW5-0005434  
 Permitted: YES  
 Permit Status: Facility no longer needs a permit or facility closed  
 File Number: 5040  
 Shell Name: TASO

**37 V & W AUTO REPAIR SHOP, INC. Miami-Dade IW S103448860**  
**6958 SW 47 ST N/A**  
**MIAMI, FL 33155**

Miami-Dade Co. IW5:  
 Region: DADE  
 Facility ID: IW5-0003717  
 Permitted: YES  
 Permit Status: Facility no longer needs a permit or facility closed  
 File Number: 5521  
 Shell Name: AATO  
  
 Region: DADE  
 Facility ID: IW5-0005935  
 Permitted: YES  
 Permit Status: Facility no longer needs a permit or facility closed  
 File Number: 5521  
 Shell Name: AASO

**37 QUALITY AUTO REPAIR, INC. Miami-Dade IW S105175393**  
**6958-62 SW 47 ST N/A**  
**MIAMI, FL 33155**

Miami-Dade Co. IW5:  
 Region: DADE  
 Facility ID: IW5-0009442  
 Permitted: YES  
 Permit Status: Facility no longer needs a permit or facility closed  
 File Number: 13979  
 Shell Name: AASO

MAP FINDINGS

Map ID		EDR ID Number
Direction		
Distance		
Distance (ft.)Site	Database(s)	EPA ID Number

---

<b>37</b>	<p><b>6958 SW 47TH ST</b>  <b>MIAMI, FL 33155</b></p> <p>EDR Historical Auto Stations:</p> <table border="0" style="width: 100%;"> <tr> <td style="width: 20%;">Name:</td> <td>V &amp; W AUTO REPAIR</td> </tr> <tr> <td>Year:</td> <td>1999</td> </tr> <tr> <td>Address:</td> <td>6958 SW 47TH ST</td> </tr> </table>	Name:	V & W AUTO REPAIR	Year:	1999	Address:	6958 SW 47TH ST	<p><b>EDR US Hist Auto Stat</b></p> <p><b>1015602722</b> N/A</p>
Name:	V & W AUTO REPAIR							
Year:	1999							
Address:	6958 SW 47TH ST							

---

<b>37</b>	<p><b>IMPRESIONS OF MIAMI, INC.\MBA PHOTO OFFSET</b>  <b>6960 SW 47 ST</b>  <b>MIAMI, FL 33155</b></p> <p>Miami-Dade Co. IW5:</p> <table border="0" style="width: 100%;"> <tr> <td style="width: 20%;">Region:</td> <td>DADE</td> </tr> <tr> <td>Facility ID:</td> <td>IW5-0000367</td> </tr> <tr> <td>Permitted:</td> <td>YES</td> </tr> <tr> <td>Permit Status:</td> <td>Facility no longer needs a permit or facility closed</td> </tr> <tr> <td>File Number:</td> <td>344</td> </tr> <tr> <td>Shell Name:</td> <td>DBSO</td> </tr> </table>	Region:	DADE	Facility ID:	IW5-0000367	Permitted:	YES	Permit Status:	Facility no longer needs a permit or facility closed	File Number:	344	Shell Name:	DBSO	<p><b>Miami-Dade IW</b></p> <p><b>S103265933</b> N/A</p>
Region:	DADE													
Facility ID:	IW5-0000367													
Permitted:	YES													
Permit Status:	Facility no longer needs a permit or facility closed													
File Number:	344													
Shell Name:	DBSO													

---

<b>37</b>	<p><b>ECONOMY AUTO SERVICE</b>  <b>6960 SW 47TH ST</b>  <b>MIAMI, FL 33155</b></p> <p>RCRA NonGen / NLR:</p> <table border="0" style="width: 100%;"> <tr> <td style="width: 20%;">Date form received by agency:</td> <td>07/13/2010</td> </tr> <tr> <td>Facility name:</td> <td>ECONOMY AUTO SERVICE</td> </tr> <tr> <td>Facility address:</td> <td>6960 SW 47TH ST MIAMI, FL 331554645</td> </tr> <tr> <td>EPA ID:</td> <td>FLD982096109</td> </tr> <tr> <td>Mailing address:</td> <td>SW 47TH ST MIAMI, FL 33155-4645</td> </tr> <tr> <td>Contact:</td> <td>MICHAEL STOKLOSA</td> </tr> <tr> <td>Contact address:</td> <td>SW 47TH ST MIAMI, FL 33155-4645</td> </tr> <tr> <td>Contact country:</td> <td>US</td> </tr> <tr> <td>Contact telephone:</td> <td>3056659609</td> </tr> <tr> <td>Contact email:</td> <td>Not reported</td> </tr> <tr> <td>EPA Region:</td> <td>04</td> </tr> <tr> <td>Classification:</td> <td>Non-Generator</td> </tr> <tr> <td>Description:</td> <td>Handler: Non-Generators do not presently generate hazardous waste</td> </tr> </table> <p>Owner/Operator Summary:</p> <table border="0" style="width: 100%;"> <tr> <td style="width: 20%;">Owner/operator name:</td> <td>MICHAEL STOKLOSA</td> </tr> <tr> <td>Owner/operator address:</td> <td>6960 SW 47TH ST MIAMI, FL 33155</td> </tr> <tr> <td>Owner/operator country:</td> <td>US</td> </tr> <tr> <td>Owner/operator telephone:</td> <td>Not reported</td> </tr> <tr> <td>Legal status:</td> <td>Private</td> </tr> <tr> <td>Owner/Operator Type:</td> <td>Owner</td> </tr> <tr> <td>Owner/Op start date:</td> <td>10/18/1996</td> </tr> <tr> <td>Owner/Op end date:</td> <td>Not reported</td> </tr> </table> <p>Handler Activities Summary:</p> <table border="0" style="width: 100%;"> <tr> <td style="width: 20%;">U.S. importer of hazardous waste:</td> <td>No</td> </tr> <tr> <td>Mixed waste (haz. and radioactive):</td> <td>No</td> </tr> </table>	Date form received by agency:	07/13/2010	Facility name:	ECONOMY AUTO SERVICE	Facility address:	6960 SW 47TH ST MIAMI, FL 331554645	EPA ID:	FLD982096109	Mailing address:	SW 47TH ST MIAMI, FL 33155-4645	Contact:	MICHAEL STOKLOSA	Contact address:	SW 47TH ST MIAMI, FL 33155-4645	Contact country:	US	Contact telephone:	3056659609	Contact email:	Not reported	EPA Region:	04	Classification:	Non-Generator	Description:	Handler: Non-Generators do not presently generate hazardous waste	Owner/operator name:	MICHAEL STOKLOSA	Owner/operator address:	6960 SW 47TH ST MIAMI, FL 33155	Owner/operator country:	US	Owner/operator telephone:	Not reported	Legal status:	Private	Owner/Operator Type:	Owner	Owner/Op start date:	10/18/1996	Owner/Op end date:	Not reported	U.S. importer of hazardous waste:	No	Mixed waste (haz. and radioactive):	No	<p><b>RCRA NonGen / NLR</b></p> <p><b>1000301076</b> <b>FLD982096109</b></p>
Date form received by agency:	07/13/2010																																															
Facility name:	ECONOMY AUTO SERVICE																																															
Facility address:	6960 SW 47TH ST MIAMI, FL 331554645																																															
EPA ID:	FLD982096109																																															
Mailing address:	SW 47TH ST MIAMI, FL 33155-4645																																															
Contact:	MICHAEL STOKLOSA																																															
Contact address:	SW 47TH ST MIAMI, FL 33155-4645																																															
Contact country:	US																																															
Contact telephone:	3056659609																																															
Contact email:	Not reported																																															
EPA Region:	04																																															
Classification:	Non-Generator																																															
Description:	Handler: Non-Generators do not presently generate hazardous waste																																															
Owner/operator name:	MICHAEL STOKLOSA																																															
Owner/operator address:	6960 SW 47TH ST MIAMI, FL 33155																																															
Owner/operator country:	US																																															
Owner/operator telephone:	Not reported																																															
Legal status:	Private																																															
Owner/Operator Type:	Owner																																															
Owner/Op start date:	10/18/1996																																															
Owner/Op end date:	Not reported																																															
U.S. importer of hazardous waste:	No																																															
Mixed waste (haz. and radioactive):	No																																															

MAP FINDINGS

Map ID  
 Direction  
 Distance  
 Distance (ft.)Site

EDR ID Number  
 EPA ID Number

Database(s)

**ECONOMY AUTO SERVICE (Continued)**

**1000301076**

Recycler of hazardous waste: No  
 Transporter of hazardous waste: No  
 Treater, storer or disposer of HW: No  
 Underground injection activity: No  
 On-site burner exemption: No  
 Furnace exemption: No  
 Used oil fuel burner: No  
 Used oil processor: No  
 User oil refiner: No  
 Used oil fuel marketer to burner: No  
 Used oil Specification marketer: No  
 Used oil transfer facility: No  
 Used oil transporter: No

Historical Generators:

Date form received by agency: 07/07/1987  
 Site name: ECONOMY AUTO SERVICE  
 Classification: Small Quantity Generator  
 Violation Status: No violations found

37

**QUALITY AUTO REPAIR, INC.**  
**6962-64 SW 47 ST**  
**MIAMI, FL 33155**

**Miami-Dade IW S106912455**  
**N/A**

Miami-Dade Co. IW5:

Region: DADE  
 Facility ID: IW5-0015987  
 Permitted: YES  
 Permit Status: Facility no longer needs a permit or facility closed  
 File Number: 21214  
 Shell Name: AASO

37

**6962 SW 47TH ST**  
**MIAMI, FL 33155**

**EDR US Hist Auto Stat 1015602824**  
**N/A**

EDR Historical Auto Stations:

Name: QUALITY AUTO REPAIRS INCORPORATED  
 Year: 1999  
 Address: 6962 SW 47TH ST

Name: QUALITY AUTO REPAIR INCORPORATED  
 Year: 2000  
 Address: 6962 SW 47TH ST

Name: QUALITY AUTO REPAIR INC  
 Year: 2003  
 Address: 6962 SW 47TH ST

Name: ELECTRICAL RPR BY QLTY AUTO  
 Year: 2004  
 Address: 6962 SW 47TH ST

Name: QUALITY AUTO REPAIR INC  
 Year: 2005  
 Address: 6962 SW 47TH ST

MAP FINDINGS

Map ID  
 Direction  
 Distance  
 Distance (ft.)Site

EDR ID Number  
 Database(s)  
 EPA ID Number

(Continued)

1015602824

Name: QUALITY AUTO REPAIR INC  
 Year: 2006  
 Address: 6962 SW 47TH ST

37 **DANKERS CABINETRY & DESIGN, LLC**  
**6988 SW 47 ST**  
**MIAMI, FL 33155**

**Miami-Dade IW S103428760**  
**Miami-Dade Co. AP N/A**

Miami-Dade Co. IW5:  
 Region: DADE  
 Facility ID: IW5-0006603  
 Permitted: YES  
 Permit Status: Permit Issued  
 File Number: 6137  
 Shell Name: CPSO

Miami-Dade Co. AP:  
 Region: DADE  
 Facility ID: AP-0000930  
 Permitted: YES  
 Facility Number: 6137  
 Facility Code: 5  
 Shell Name: GEN

37 **INT'L EUROPEAN CRAFTSMEN INC.**  
**6992 SW 47 ST**  
**MIAMI, FL 33155**

**Miami-Dade IW S104285501**  
**N/A**

Miami-Dade Co. IW5:  
 Region: DADE  
 Facility ID: IW5-0002367  
 Permitted: YES  
 Permit Status: Facility no longer needs a permit or facility closed  
 File Number: 2190  
 Shell Name: PEN

37 **LOS AMIGOS PAINT & BODY SHOP,**  
**6950-52 SW 47 ST**  
**MIAMI, FL 33155**

**Miami-Dade IW S105175453**  
**Miami-Dade Co. AP N/A**

Miami-Dade Co. IW5:  
 Region: DADE  
 Facility ID: IW5-0001939  
 Permitted: YES  
 Permit Status: Facility no longer needs a permit or facility closed  
 File Number: 1798  
 Shell Name: BPSO

Miami-Dade Co. AP:  
 Region: DADE  
 Facility ID: AP-0001217  
 Permitted: YES  
 Facility Number: 1798  
 Facility Code: 7

MAP FINDINGS

Map ID		EDR ID Number
Direction		
Distance		
Distance (ft.)	Site	Database(s) EPA ID Number

**LOS AMIGOS PAINT & BODY SHOP, (Continued)**

**S105175453**

Shell Name: GEN

37

**MIAMI CLASSIC  
6950 SW 47TH ST  
MIAMI, FL**

**RCRA-SQG 1000499998  
FINDS FLD984200857**

RCRA-SQG:

Date form received by agency: 11/17/1993  
 Facility name: MIAMI CLASSIC  
 Facility address: 6950 SW 47TH ST  
 MIAMI, FL 331554645  
 EPA ID: FLD984200857  
 Mailing address: SW 47TH ST  
 MIAMI, FL 33155-4645  
 Contact: RENE SANTOYO  
 Contact address: SW 47TH ST  
 MIAMI, FL 33155-4645  
 Contact country: US  
 Contact telephone: 3052647467  
 Contact email: Not reported  
 EPA Region: 04  
 Classification: Small Small Quantity Generator  
 Description: Handler: generates more than 100 and less than 1000 kg of hazardous waste during any calendar month and accumulates less than 6000 kg of hazardous waste at any time; or generates 100 kg or less of hazardous waste during any calendar month, and accumulates more than 1000 kg of hazardous waste at any time

Owner/Operator Summary:

Owner/operator name: CHINIGO ANDREW  
 Owner/operator address: 6950 SW 47TH ST  
 MIAMI, FL 33155  
 Owner/operator country: US  
 Owner/operator telephone: Not reported  
 Legal status: Private  
 Owner/Operator Type: Owner  
 Owner/Op start date: 10/18/1996  
 Owner/Op end date: Not reported  
 Owner/operator name: ANDREW CHINIGO  
 Owner/operator address: 6950 SW 47TH ST  
 MIAMI, FL 33155  
 Owner/operator country: US  
 Owner/operator telephone: Not reported  
 Legal status: Private  
 Owner/Operator Type: Owner  
 Owner/Op start date: 10/18/1996  
 Owner/Op end date: Not reported

Handler Activities Summary:

U.S. importer of hazardous waste: No  
 Mixed waste (haz. and radioactive): No  
 Recycler of hazardous waste: No  
 Transporter of hazardous waste: No  
 Treater, storer or disposer of HW: No  
 Underground injection activity: No  
 On-site burner exemption: No



MAP FINDINGS

Map ID  
 Direction  
 Distance  
 Distance (ft.)Site

EDR ID Number

Database(s) EPA ID Number

**MIAMI CLASSIC (Continued)**

**1000499998**

Furnace exemption: No  
 Used oil fuel burner: No  
 Used oil processor: No  
 User oil refiner: No  
 Used oil fuel marketer to burner: No  
 Used oil Specification marketer: No  
 Used oil transfer facility: No  
 Used oil transporter: No

**Hazardous Waste Summary:**

Waste code: D001  
 Waste name: IGNITABLE HAZARDOUS WASTES ARE THOSE WASTES WHICH HAVE A FLASHPOINT OF LESS THAN 140 DEGREES FAHRENHEIT AS DETERMINED BY A PENSKEY-MARTENS CLOSED CUP FLASH POINT TESTER. ANOTHER METHOD OF DETERMINING THE FLASH POINT OF A WASTE IS TO REVIEW THE MATERIAL SAFETY DATA SHEET, WHICH CAN BE OBTAINED FROM THE MANUFACTURER OR DISTRIBUTOR OF THE MATERIAL. LACQUER THINNER IS AN EXAMPLE OF A COMMONLY USED SOLVENT WHICH WOULD BE CONSIDERED AS IGNITABLE HAZARDOUS WASTE.

Waste code: F003  
 Waste name: THE FOLLOWING SPENT NON-HALOGENATED SOLVENTS: XYLENE, ACETONE, ETHYL ACETATE, ETHYL BENZENE, ETHYL ETHER, METHYL ISOBUTYL KETONE, N-BUTYL ALCOHOL, CYCLOHEXANONE, AND METHANOL; ALL SPENT SOLVENT MIXTURES/BLENDS CONTAINING, BEFORE USE, ONLY THE ABOVE SPENT NON-HALOGENATED SOLVENTS; AND ALL SPENT SOLVENT MIXTURES/BLENDS CONTAINING, BEFORE USE, ONE OR MORE OF THE ABOVE NON-HALOGENATED SOLVENTS, AND, A TOTAL OF TEN PERCENT OR MORE (BY VOLUME) OF ONE OR MORE OF THOSE SOLVENTS LISTED IN F001, F002, F004, AND F005, AND STILL BOTTOMS FROM THE RECOVERY OF THESE SPENT SOLVENTS AND SPENT SOLVENT MIXTURES.

Waste code: F005  
 Waste name: THE FOLLOWING SPENT NON-HALOGENATED SOLVENTS: TOLUENE, METHYL ETHYL KETONE, CARBON DISULFIDE, ISOBUTANOL, PYRIDINE, BENZENE, 2-ETHOXYETHANOL, AND 2-NITROPROPANE; ALL SPENT SOLVENT MIXTURES/BLENDS CONTAINING, BEFORE USE, A TOTAL OF TEN PERCENT OR MORE (BY VOLUME) OF ONE OR MORE OF THE ABOVE NON-HALOGENATED SOLVENTS OR THOSE SOLVENTS LISTED IN F001, F002, OR F004; AND STILL BOTTOMS FROM THE RECOVERY OF THESE SPENT SOLVENTS AND SPENT SOLVENT MIXTURES.

Violation Status: No violations found

**FINDS:**

Registry ID: 110007448280

**Environmental Interest/Information System**

RCRAInfo is a national information system that supports the Resource Conservation and Recovery Act (RCRA) program through the tracking of events and activities related to facilities that generate, transport, and treat, store, or dispose of hazardous waste. RCRAInfo allows RCRA program staff to track the notification, permit, compliance, and corrective action activities required under RCRA.

Florida Environmental System Today Application (FIESTA) Data Maintenance (FDM) system maintains entity, environmental interest and affiliation data for the State of Florida.

MAP FINDINGS

Map ID			EDR ID Number
Direction			
Distance			
Distance (ft.)	Site	Database(s)	EPA ID Number

---

<b>37</b>	<b>RC INTERNARIONAL CORP./DBA TRUCKIN' MOTOR SPORT</b> <b>6950 SW 47 ST</b> <b>MIAMI, FL 33155</b>	<b>Miami-Dade IW</b>	<b>S103448857</b> <b>N/A</b>
-----------	--	----------------------	---------------------------------

Miami-Dade Co. IW5:

Region:	DADE
Facility ID:	IW5-0011890
Permitted:	YES
Permit Status:	Facility no longer needs a permit or facility closed
File Number:	16117
Shell Name:	AASO

---

<b>37</b>	<b>MIAMI CLASSIC AUTO WORKS</b> <b>6952 SW 47 ST</b> <b>MIAMI, FL 33155</b>	<b>Miami-Dade IW</b> <b>Miami-Dade Co. AP</b>	<b>S104287463</b> <b>N/A</b>
-----------	---	--	---------------------------------

Miami-Dade Co. IW5:

Region:	DADE
Facility ID:	IW5-0004305
Permitted:	YES
Permit Status:	Facility no longer needs a permit or facility closed
File Number:	3982
Shell Name:	BPSO

Miami-Dade Co. AP:

Region:	DADE
Facility ID:	AP-0000894
Permitted:	YES
Facility Number:	3982
Facility Code:	7
Shell Name:	GEN

---

<b>37</b>	<b>ALSINA'S AUTOMOTIVE CORP.</b> <b>6954 SW 47 ST</b> <b>MIAMI, FL 33155</b>	<b>Miami-Dade IW</b>	<b>S103448859</b> <b>N/A</b>
-----------	--	----------------------	---------------------------------

Miami-Dade Co. IW5:

Region:	DADE
Facility ID:	IW5-0001945
Permitted:	YES
Permit Status:	Facility no longer needs a permit or facility closed
File Number:	1804
Shell Name:	AASO

---

<b>37</b>	<b>6954 SW 47TH ST</b> <b>MIAMI, FL 33155</b>	<b>EDR US Hist Auto Stat</b>	<b>1015602684</b> <b>N/A</b>
-----------	--	------------------------------	---------------------------------

EDR Historical Auto Stations:

Name:	MANNYS AUTO CTR INC
Year:	2004
Address:	6954 SW 47TH ST
Name:	ALSINAS AUTOMOTIVE CORP
Year:	2005
Address:	6954 SW 47TH ST

MAP FINDINGS

Map ID  
 Direction  
 Distance  
 Distance (ft.)Site  
 Database(s)  
 EDR ID Number  
 EPA ID Number

37 **6956 SW 47TH ST** **EDR US Hist Auto Stat** **1015602709**  
**MIAMI, FL 33155** **N/A**

EDR Historical Auto Stations:  
 Name: QUALITY AUTO  
 Year: 2002  
 Address: 6956 SW 47TH ST  
  
 Name: QUALITY AUTO  
 Year: 2003  
 Address: 6956 SW 47TH ST

37 **QUALITY AUTO REPAIR** **Miami-Dade IW** **S104286945**  
**6956 SW 47 ST** **N/A**  
**MIAMI, FL 33155**

Miami-Dade Co. IW5:  
 Region: DADE  
 Facility ID: IW5-0001938  
 Permitted: YES  
 Permit Status: Facility no longer needs a permit or facility closed  
 File Number: 1797  
 Shell Name: AASO

37 **QUALITY AUTO REPAIRS** **RCRA NonGen / NLR** **1000699806**  
**6956 SW 47TH ST** **FLD981755291**  
**MIAMI, FL 33155**

RCRA NonGen / NLR:  
 Date form received by agency: 07/13/2010  
 Facility name: QUALITY AUTO REPAIRS  
 Facility address: 6956 SW 47TH ST  
 MIAMI, FL 331554645  
 EPA ID: FLD981755291  
 Mailing address: SOUTHW 47 ST  
 MIAMI, FL 33155  
 Contact: FERNANDO OBREGON  
 Contact address: SOUTHW 47 ST  
 MIAMI, FL 33155  
 Contact country: US  
 Contact telephone: 3056614693  
 Contact email: Not reported  
 EPA Region: 04  
 Land type: Private  
 Classification: Non-Generator  
 Description: Handler: Non-Generators do not presently generate hazardous waste

Owner/Operator Summary:  
 Owner/operator name: FERNANDO OBREGON  
 Owner/operator address: 6956 SW 47TH ST  
 MIAMI, FL 33155  
 Owner/operator country: US  
 Owner/operator telephone: Not reported  
 Legal status: Private  
 Owner/Operator Type: Owner  
 Owner/Op start date: 10/18/1996  
 Owner/Op end date: Not reported

MAP FINDINGS

Map ID  
 Direction  
 Distance  
 Distance (ft.)Site

EDR ID Number  
 EPA ID Number

Database(s)

**QUALITY AUTO REPAIRS (Continued)**

**1000699806**

Handler Activities Summary:

U.S. importer of hazardous waste: No  
 Mixed waste (haz. and radioactive): No  
 Recycler of hazardous waste: No  
 Transporter of hazardous waste: No  
 Treater, storer or disposer of HW: No  
 Underground injection activity: No  
 On-site burner exemption: No  
 Furnace exemption: No  
 Used oil fuel burner: No  
 Used oil processor: No  
 User oil refiner: No  
 Used oil fuel marketer to burner: No  
 Used oil Specification marketer: No  
 Used oil transfer facility: No  
 Used oil transporter: No

Historical Generators:

Date form received by agency: 05/23/1988  
 Site name: QUALITY AUTO REPAIRS  
 Classification: Small Quantity Generator

Facility Has Received Notices of Violations:

Regulation violated: GSQ:262.34  
 Area of violation: Generators - Pre-transport  
 Date violation determined: 07/29/2004  
 Date achieved compliance: 10/01/2004  
 Violation lead agency: State  
 Enforcement action: Not reported  
 Enforcement action date: 07/29/2004  
 Enf. disposition status: Not reported  
 Enf. disp. status date: Not reported  
 Enforcement lead agency: State  
 Proposed penalty amount: Not reported  
 Final penalty amount: Not reported  
 Paid penalty amount: Not reported

Evaluation Action Summary:

Evaluation date: 07/29/2004  
 Evaluation: COMPLIANCE EVALUATION INSPECTION ON-SITE  
 Area of violation: Generators - Pre-transport  
 Date achieved compliance: 10/01/2004  
 Evaluation lead agency: State

Evaluation date: 03/20/2001  
 Evaluation: COMPLIANCE EVALUATION INSPECTION ON-SITE  
 Area of violation: Not reported  
 Date achieved compliance: Not reported  
 Evaluation lead agency: State

MAP FINDINGS

Map ID  
 Direction  
 Distance  
 Distance (ft.)Site Database(s) EPA ID Number EDR ID Number

**37 MESA & MESA, INC. Miami-Dade IW S103448905**  
**7125 SW 47 ST 304 N/A**  
**MIAMI, FL 33155**

Miami-Dade Co. IW5:

Region: DADE  
 Facility ID: IW5-0010027  
 Permitted: YES  
 Permit Status: Facility no longer needs a permit or facility closed  
 File Number: 10915  
 Shell Name: MWSI

Miami-Dade Co. IW6:

Region: DADE  
 Facility ID: IW6-0000607  
 Permitted: YES  
 Permit Status: Facility no longer needs a permit or facility closed  
 File Number: 10915  
 Shell Name: N6

**37 7055 SW 47TH ST EDR US Hist Auto Stat 1015608766**  
**MIAMI, FL 33155 N/A**

EDR Historical Auto Stations:

Name: BLUE STAR MOTORS  
 Year: 2001  
 Address: 7055 SW 47TH ST

**37 STRICTLY MERCEDES, INC. Miami-Dade IW S104409319**  
**7055-57 SW 47 ST N/A**  
**MIAMI, FL 33155**

Miami-Dade Co. IW5:

Region: DADE  
 Facility ID: IW5-0012722  
 Permitted: YES  
 Permit Status: Facility no longer needs a permit or facility closed  
 File Number: 17172  
 Shell Name: AASO

**37 7057 SW 47TH ST EDR US Hist Auto Stat 1015608789**  
**MIAMI, FL 33155 N/A**

EDR Historical Auto Stations:

Name: BLUE STAR MOTORS INC  
 Year: 2004  
 Address: 7057 SW 47TH ST

MAP FINDINGS

Map ID  
 Direction  
 Distance  
 Distance (ft.)Site

EDR ID Number  
 Database(s) EPA ID Number

---

37 **7059 SW 47TH ST** **EDR US Hist Auto Stat** **1015608804**  
**MIAMI, FL 33155** **N/A**

EDR Historical Auto Stations:  
 Name: BLUE STAR MOTORS INC  
 Year: 2003  
 Address: 7059 SW 47TH ST

---

37 **BEST AUTO SERVICE** **Miami-Dade IW** **S103265993**  
**7075 SW 47 ST** **N/A**  
**MIAMI, FL 33155**

Miami-Dade Co. IW5:  
 Region: DADE  
 Facility ID: IW5-0006211  
 Permitted: YES  
 Permit Status: Permit Issued  
 File Number: 5785  
 Shell Name: AASO

---

37 **7075 SW 47TH ST** **EDR US Hist Auto Stat** **1015609512**  
**MIAMI, FL 33155** **N/A**

EDR Historical Auto Stations:  
 Name: BEST AUTO SERVICE  
 Year: 1999  
 Address: 7075 SW 47TH ST  
  
 Name: BEST AUTO SERVICE  
 Year: 2000  
 Address: 7075 SW 47TH ST  
  
 Name: BEST AUTO SERVICE  
 Year: 2001  
 Address: 7075 SW 47TH ST  
  
 Name: BEST AUTO SERVICE  
 Year: 2002  
 Address: 7075 SW 47TH ST  
  
 Name: BEST AUTO SERVICE  
 Year: 2003  
 Address: 7075 SW 47TH ST  
  
 Name: BEST AUTO SERVICE  
 Year: 2004  
 Address: 7075 SW 47TH ST  
  
 Name: BEST AUTO SERVICE  
 Year: 2006  
 Address: 7075 SW 47TH ST  
  
 Name: BEST AUTO SERVICE  
 Year: 2007  
 Address: 7075 SW 47TH ST

MAP FINDINGS

Map ID			EDR ID Number
Direction			
Distance			
Distance (ft.)Site		Database(s)	EPA ID Number

---

**(Continued)**

**1015609512**

Name: BEST AUTO SERVICE  
 Year: 2008  
 Address: 7075 SW 47TH ST

Name: BEST AUTO SERVICE  
 Year: 2009  
 Address: 7075 SW 47TH ST

Name: BEST AUTO SVC  
 Year: 2010  
 Address: 7075 SW 47TH ST

**37 E & P PRINTING CORP.  
 7091 SW 47 ST  
 MIAMI, FL 33155**

**Miami-Dade IW S104286503  
 N/A**

Miami-Dade Co. IW5:  
 Region: DADE  
 Facility ID: IW5-0000524  
 Permitted: YES  
 Permit Status: Facility no longer needs a permit or facility closed  
 File Number: 488  
 Shell Name: DBTI

**37 FLORIDA BAY BOAT CO  
 7095 SW 47 ST  
 MIAMI, FL 33155**

**Miami-Dade IW S104287896  
 N/A**

Miami-Dade Co. IW5:  
 Region: DADE  
 Facility ID: IW5-0000269  
 Permitted: YES  
 Permit Status: Facility no longer needs a permit or facility closed  
 File Number: 250  
 Shell Name: KATO

**37 FRONBOSE & BEERS WOODWORKING INC  
 7031 SW 47TH ST  
 MIAMI, FL 33155**

**RCRA-CESQG 1014470116  
 FLTMP9103050**

RCRA-CESQG:  
 Date form received by agency: 07/19/1991  
 Facility name: FRONBOSE & BEERS WOODWORKING INC  
 Facility address: 7031 SW 47TH ST  
 MIAMI, FL 331554639  
 EPA ID: FLTMP9103050  
 Contact: Not reported  
 Contact address: Not reported  
 Not reported  
 Contact country: Not reported  
 Contact telephone: Not reported  
 Contact email: Not reported  
 EPA Region: 04  
 Classification: Conditionally Exempt Small Quantity Generator  
 Description: Handler: generates 100 kg or less of hazardous waste per calendar

MAP FINDINGS

Map ID  
 Direction  
 Distance  
 Distance (ft.)Site

EDR ID Number  
 EPA ID Number

Database(s)

**FRONBOSE & BEERS WOODWORKING INC (Continued)**

**1014470116**

month, and accumulates 1000 kg or less of hazardous waste at any time; or generates 1 kg or less of acutely hazardous waste per calendar month, and accumulates at any time: 1 kg or less of acutely hazardous waste; or 100 kg or less of any residue or contaminated soil, waste or other debris resulting from the cleanup of a spill, into or on any land or water, of acutely hazardous waste; or generates 100 kg or less of any residue or contaminated soil, waste or other debris resulting from the cleanup of a spill, into or on any land or water, of acutely hazardous waste during any calendar month, and accumulates at any time: 1 kg or less of acutely hazardous waste; or 100 kg or less of any residue or contaminated soil, waste or other debris resulting from the cleanup of a spill, into or on any land or water, of acutely hazardous waste

Handler Activities Summary:

U.S. importer of hazardous waste: No  
 Mixed waste (haz. and radioactive): No  
 Recycler of hazardous waste: No  
 Transporter of hazardous waste: No  
 Treater, storer or disposer of HW: No  
 Underground injection activity: No  
 On-site burner exemption: No  
 Furnace exemption: No  
 Used oil fuel burner: No  
 Used oil processor: No  
 User oil refiner: No  
 Used oil fuel marketer to burner: No  
 Used oil Specification marketer: No  
 Used oil transfer facility: No  
 Used oil transporter: No

Violation Status: No violations found

**37 OCEAN POOL SERVICE, INC.  
 7039 SW 47 ST  
 MIAMI, FL 33193**

**Miami-Dade IW S104286657  
 N/A**

Miami-Dade Co. IW5:

Region: DADE  
 Facility ID: IW5-0005555  
 Permitted: YES  
 Permit Status: Facility no longer needs a permit or facility closed  
 File Number: 5156  
 Shell Name: LCSO

**37 Y & Y AUTO CARE  
 7043 SW 47 ST  
 MIAMI, FL 33155**

**Miami-Dade IW S106912451  
 N/A**

Miami-Dade Co. IW5:

Region: DADE  
 Facility ID: IW5-0001851  
 Permitted: YES  
 Permit Status: Permit Issued  
 File Number: 1718  
 Shell Name: AASO



MAP FINDINGS

Map ID  
 Direction  
 Distance  
 Distance (ft.)Site

EDR ID Number  
 EPA ID Number

Database(s)

37

**7043 SW 47TH ST  
 MIAMI, FL 33155**

EDR US Hist Auto Stat

1015608145  
 N/A

EDR Historical Auto Stations:

Name: HUYAS AUTO REPAIR  
 Year: 2001  
 Address: 7043 SW 47TH ST

Name: Y & Y AUTO CARE INC  
 Year: 2002  
 Address: 7043 SW 47TH ST

Name: HUYA AUTO CARE INC  
 Year: 2003  
 Address: 7043 SW 47TH ST

Name: HUYA AUTO CARE INC  
 Year: 2004  
 Address: 7043 SW 47TH ST

Name: Y & Y AUTO CARE  
 Year: 2006  
 Address: 7043 SW 47TH ST

Name: Y & Y AUTO CARE  
 Year: 2007  
 Address: 7043 SW 47TH ST

Name: Y Y AUTO CARE  
 Year: 2010  
 Address: 7043 SW 47TH ST

Name: Y Y AUTO CARE  
 Year: 2011  
 Address: 7043 SW 47TH ST

Name: Y Y AUTO CARE  
 Year: 2012  
 Address: 7043 SW 47TH ST

37

**STRICTLY MERCEDEZ, INC.  
 7045 SW 47 ST  
 MIAMI, FL 33155**

Miami-Dade IW

S106344906  
 N/A

Miami-Dade Co. IW5:

Region: DADE  
 Facility ID: IW5-0015644  
 Permitted: YES  
 Permit Status: Permit Issued  
 File Number: 20819  
 Shell Name: AASO

MAP FINDINGS

Map ID  
 Direction  
 Distance  
 Distance (ft.)Site

EDR ID Number  
 Database(s)  
 EPA ID Number

**37 AAA MOPED OF MIAMI, INC.** **Miami-Dade IW S105175401**  
**4689-93 SW 71 AVE** **N/A**  
**MIAMI, FL 33155**

Miami-Dade Co. IW5:  
 Region: DADE  
 Facility ID: IW5-0010218  
 Permitted: YES  
 Permit Status: Facility no longer needs a permit or facility closed  
 File Number: 5336  
 Shell Name: AASO

**37 FRANK'S CAR CARE** **Miami-Dade IW S105175449**  
**4691-93 SW 71 AVE** **N/A**  
**MIAMI, FL 33155**

Miami-Dade Co. IW5:  
 Region: DADE  
 Facility ID: IW5-0001524  
 Permitted: YES  
 Permit Status: Facility no longer needs a permit or facility closed  
 File Number: 1415  
 Shell Name: AATO

**37 VEAL FURNITURE #320** **Miami-Dade IW S104287903**  
**7165 SW 47 ST** **N/A**  
**MIAMI, FL 33155**

Miami-Dade Co. IW5:  
 Region: DADE  
 Facility ID: IW5-0004344  
 Permitted: YES  
 Permit Status: Facility no longer needs a permit or facility closed  
 File Number: 4018  
 Shell Name: CPSO

**37 LIGHTNING PRINTING** **Miami-Dade IW S103448914**  
**7175 SW 47 ST 201** **N/A**  
**MIAMI, FL 33155**

Miami-Dade Co. IW5:  
 Region: DADE  
 Facility ID: IW5-0004996  
 Permitted: YES  
 Permit Status: Facility no longer needs a permit or facility closed  
 File Number: 4627  
 Shell Name: DBSI

MAP FINDINGS

Map ID  
 Direction  
 Distance  
 Distance (ft.)Site

EDR ID Number  
 Database(s)  
 EPA ID Number

**37 L & N DISTRIBUTORS** **Miami-Dade IW** **S104290925**  
**4657 SW 71 AVE** **N/A**  
**MIAMI, FL 33155**

Miami-Dade Co. IW5:  
 Region: DADE  
 Facility ID: IW5-0011293  
 Permitted: YES  
 Permit Status: Facility no longer needs a permit or facility closed  
 File Number: 15894  
 Shell Name: CDSO

**37 FURNITURE RESCUE, INC.** **Miami-Dade IW** **S104288964**  
**4653 SW 71 AVE** **Miami-Dade Co. AP** **N/A**  
**MIAMI, FL 33155**

Miami-Dade Co. IW5:  
 Region: DADE  
 Facility ID: IW5-0007501  
 Permitted: YES  
 Permit Status: Facility no longer needs a permit or facility closed  
 File Number: 6757  
 Shell Name: CSSO

Miami-Dade Co. AP:  
 Region: DADE  
 Facility ID: AP-0001357  
 Permitted: YES  
 Facility Number: 6757  
 Facility Code: 7  
 Shell Name: GEN

**37 UNIVERSE COPY CENTER** **Miami-Dade IW** **S104287812**  
**4617 SW 71 AVE** **N/A**  
**MIAMI, FL 33155**

Miami-Dade Co. IW5:  
 Region: DADE  
 Facility ID: IW5-0001835  
 Permitted: YES  
 Permit Status: Facility no longer needs a permit or facility closed  
 File Number: 1702  
 Shell Name: DATO

**37 JOFRE ADVERTISING SPECIALTIES, INC.** **Miami-Dade IW** **S104291277**  
**4615 SW 71 AVE** **Miami-Dade Co. AP** **N/A**  
**MIAMI, FL 33155**

Miami-Dade Co. IW5:  
 Region: DADE  
 Facility ID: IW5-0012310  
 Permitted: YES  
 Permit Status: Facility no longer needs a permit or facility closed  
 File Number: 16612  
 Shell Name: EASI

MAP FINDINGS

Map ID  
 Direction  
 Distance  
 Distance (ft.)Site Database(s) EPA ID Number  
 EDR ID Number

**JOFRE ADVERTISING SPECIALTIES, INC. (Continued)**

**S104291277**

Miami-Dade Co. AP:  
 Region: DADE  
 Facility ID: AP-0002245  
 Permitted: YES  
 Facility Number: 16612  
 Facility Code: 7  
 Shell Name: GEN

**37 PRINTING POWER, INC.  
 4605-07 SW 71 AVE  
 MIAMI, FL 33155**

**Miami-Dade IW S104289624  
 N/A**

Miami-Dade Co. IW5:  
 Region: DADE  
 Facility ID: IW5-0008483  
 Permitted: YES  
 Permit Status: Facility no longer needs a permit or facility closed  
 File Number: 12900  
 Shell Name: DBSO

**37 AUTOPART INTERNATIONAL, INC.  
 4600 SW 71 AVE BAY 102  
 MIAMI, FL 33155**

**Miami-Dade IW S103265336  
 N/A**

Miami-Dade Co. IW5:  
 Region: DADE  
 Facility ID: IW5-0008040  
 Permitted: YES  
 Permit Status: Permit Issued  
 File Number: 12312  
 Shell Name: MWSI

**37 BONIN ASHLEY ANTIQUES  
 4600 SW 71ST AVE  
 MIAMI, FL 33155**

**RCRA-CESQG 1014471931  
 FLTMP9404960**

RCRA-CESQG:  
 Date form received by agency: 11/29/1994  
 Facility name: BONIN ASHLEY ANTIQUES  
 Facility address: 4600 SW 71ST AVE  
 MIAMI, FL 331554600  
 EPA ID: FLTMP9404960  
 Contact: Not reported  
 Contact address: Not reported  
 Contact country: Not reported  
 Contact telephone: Not reported  
 Contact email: Not reported  
 EPA Region: 04  
 Classification: Conditionally Exempt Small Quantity Generator  
 Description: Handler: generates 100 kg or less of hazardous waste per calendar month, and accumulates 1000 kg or less of hazardous waste at any time; or generates 1 kg or less of acutely hazardous waste per calendar month, and accumulates at any time: 1 kg or less of acutely hazardous

MAP FINDINGS

Map ID  
 Direction  
 Distance  
 Distance (ft.)Site

EDR ID Number  
 EPA ID Number

Database(s)

**BONIN ASHLEY ANTIQUES (Continued)**

**1014471931**

waste; or 100 kg or less of any residue or contaminated soil, waste or other debris resulting from the cleanup of a spill, into or on any land or water, of acutely hazardous waste; or generates 100 kg or less of any residue or contaminated soil, waste or other debris resulting from the cleanup of a spill, into or on any land or water, of acutely hazardous waste during any calendar month, and accumulates at any time: 1 kg or less of acutely hazardous waste; or 100 kg or less of any residue or contaminated soil, waste or other debris resulting from the cleanup of a spill, into or on any land or water, of acutely hazardous waste

Handler Activities Summary:

U.S. importer of hazardous waste: No  
 Mixed waste (haz. and radioactive): No  
 Recycler of hazardous waste: No  
 Transporter of hazardous waste: No  
 Treater, storer or disposer of HW: No  
 Underground injection activity: No  
 On-site burner exemption: No  
 Furnace exemption: No  
 Used oil fuel burner: No  
 Used oil processor: No  
 User oil refiner: No  
 Used oil fuel marketer to burner: No  
 Used oil Specification marketer: No  
 Used oil transfer facility: No  
 Used oil transporter: No

Violation Status: No violations found

37

**OCEAN RIVER SANDALS AND BELTS  
 4600 SW 71 AVE BAY 104  
 MIAMI, FL 33155**

**Miami-Dade IW S112149401  
 N/A**

Miami-Dade Co. IW5:

Region: DADE  
 Facility ID: IW5-0020638  
 Permitted: YES  
 Permit Status: New facility, pending permit  
 File Number: 0  
 Shell Name: TBSI

37

**CABINETS BY CID  
 7010 SW 46 ST  
 MIAMI, FL 33155**

**Miami-Dade IW S104287138  
 N/A**

Miami-Dade Co. IW5:

Region: DADE  
 Facility ID: IW5-0005962  
 Permitted: YES  
 Permit Status: Facility no longer needs a permit or facility closed  
 File Number: 5547  
 Shell Name: CSSO

MAP FINDINGS

Map ID  
 Direction  
 Distance  
 Distance (ft.)Site

EDR ID Number  
 Database(s)  
 EPA ID Number

**37 HOMEOWNERS PEST CONTROL Miami-Dade IW S104286533**  
**7004 SW 46 ST FAC. 1 N/A**  
**MIAMI, FL 33155**

Miami-Dade Co. IW5:  
 Region: DADE  
 Facility ID: IW5-0000581  
 Permitted: YES  
 Permit Status: Facility no longer needs a permit or facility closed  
 File Number: 544  
 Shell Name: LDSO

**37 JOHNNY'S LAWN & SPRAY SERVICE Miami-Dade IW S104286529**  
**7004 SW 46 ST FAC 2 N/A**  
**MIAMI, FL 33155**

Miami-Dade Co. IW5:  
 Region: DADE  
 Facility ID: IW5-0000577  
 Permitted: YES  
 Permit Status: Facility no longer needs a permit or facility closed  
 File Number: 540  
 Shell Name: LDSO

**37 SMI, INC. A/K/A/ SCIENTIFIC Miami-Dade IW S104287133**  
**7075 SW 46 ST N/A**  
**MIAMI, FL 33155**

Miami-Dade Co. IW5:  
 Region: DADE  
 Facility ID: IW5-0004822  
 Permitted: YES  
 Permit Status: Facility no longer needs a permit or facility closed  
 File Number: 4467  
 Shell Name: HASO

**37 EDR US Hist Auto Stat 1015607178**  
**7023 SW 46TH ST N/A**  
**MIAMI, FL 33155**

EDR Historical Auto Stations:  
 Name: SERVICE AUTO  
 Year: 1999  
 Address: 7023 SW 46TH ST  
  
 Name: SERVICE AUTO  
 Year: 2000  
 Address: 7023 SW 46TH ST  
  
 Name: SERVICE AUTO AUTO OR SERVICE  
 Year: 2001  
 Address: 7023 SW 46TH ST  
  
 Name: MAZDA REPAIR SPECIALISTS  
 Year: 2002  
 Address: 7023 SW 46TH ST

MAP FINDINGS

Map ID  
 Direction  
 Distance  
 Distance (ft.)Site

EDR ID Number

Database(s) EPA ID Number

(Continued)

1015607178

Name: MAZDA REPAIR SPECIALISTS  
 Year: 2003  
 Address: 7023 SW 46TH ST

Name: MAZDA REPAIR SPECIALISTS  
 Year: 2004  
 Address: 7023 SW 46TH ST

Name: MAZDA REPAIR SPECIALISTS SERVICE AUT  
 Year: 2005  
 Address: 7023 SW 46TH ST

Name: SERVICE AUTO  
 Year: 2006  
 Address: 7023 SW 46TH ST

Name: SERVICE AUTO  
 Year: 2007  
 Address: 7023 SW 46TH ST

Name: SERVICE AUTO  
 Year: 2008  
 Address: 7023 SW 46TH ST

Name: SERVICE AUTO  
 Year: 2009  
 Address: 7023 SW 46TH ST

Name: MAZDA REPAIR SPECIALISTS  
 Year: 2010  
 Address: 7023 SW 46TH ST

Name: SERVICE AUTO  
 Year: 2011  
 Address: 7023 SW 46TH ST

Name: SERVICE AUTO  
 Year: 2012  
 Address: 7023 SW 46TH ST

37

**SERVICE EXCELLENCE, INC.**  
**7023 SW 46 ST**  
**MIAMI, FL 33155**

Miami-Dade IW S103448879  
 N/A

Miami-Dade Co. IW5:

Region: DADE  
 Facility ID: IW5-0000689  
 Permitted: YES  
 Permit Status: Permit Issued  
 File Number: 643  
 Shell Name: AASO

MAP FINDINGS

Map ID			EDR ID Number
Direction			
Distance			
Distance (ft.)Site		Database(s)	EPA ID Number

---

<b>37</b>	<b>JMM CLOSET DESIGN, INC.</b>	<b>Miami-Dade IW</b>	<b>S104288484</b>
	<b>7027 SW 46 ST</b>		<b>N/A</b>
	<b>MIAMI, FL 33155</b>		

Miami-Dade Co. IW5:

Region:	DADE
Facility ID:	IW5-0006251
Permitted:	YES
Permit Status:	Facility no longer needs a permit or facility closed
File Number:	5824
Shell Name:	CSSO

<b>37</b>	<b>BIRD-MILLER REALTY LTD</b>	<b>UST</b>	<b>U003741518</b>
	<b>7003 SW 46TH ST</b>		<b>N/A</b>
	<b>MIAMI, FL 33155</b>		

UST:

Facility Id:	8628991
Facility Status:	CLOSED
Type Description:	Fuel user/Non-retail
Facility Phone:	Not reported
Region:	STATE
Positioning Method:	DMAP
Lat/Long (dms):	25 43 0 / 80 18 5

Owner:

Owner Id:	2124
Owner Name:	BIRD MILLER REALTY LTD
Owner Address:	7740 SW 104TH ST STE 100
Owner Address 2:	Not reported
Owner City,St,Zip:	MIAMI, FL 33156
Owner Contact:	Not reported
Owner Phone:	(000) 000-0000

Tank Info:

Tank Id:	1
Status:	Removed
Status Date:	31-AUG-1990
Install Date:	Not reported
Substance:	Leaded gas
Content Description:	Leaded Gas
Gallons:	1500
Vessel Indicator:	TANK
Tank Location:	UNDERGROUND
DEP Contractor:	No

[Click here for Florida Oculus:](#)



MAP FINDINGS

Map ID  
 Direction  
 Distance  
 Distance (ft.)Site

EDR ID Number  
 EPA ID Number

Database(s)

37

**7005 SW 46TH ST  
 MIAMI, FL 33155**

EDR US Hist Auto Stat

1015605571  
 N/A

EDR Historical Auto Stations:

Name: JAPANESE AUTO CARE SOUTH  
 Year: 1999  
 Address: 7005 SW 46TH ST

Name: JAPANESE AUTO CARE SOUTH  
 Year: 2000  
 Address: 7005 SW 46TH ST

Name: JAPANESE AUTO CARE SOUTH  
 Year: 2005  
 Address: 7005 SW 46TH ST

Name: JAPANESE AUTO CARE SOUTH  
 Year: 2006  
 Address: 7005 SW 46TH ST

Name: JAPANESE AUTO CARE SOTH INC  
 Year: 2007  
 Address: 7005 SW 46TH ST

Name: JAPANESE AUTO CARE SOUTH  
 Year: 2011  
 Address: 7005 SW 46TH ST

Name: JAPANESE AUTO CARE SOUTH  
 Year: 2012  
 Address: 7005 SW 46TH ST

37

**A.L.S. MECHANICAL SERVICES, INC.  
 7005 SW 46 ST  
 MIAMI, FL 33155**

Miami-Dade IW

S103265963  
 N/A

Miami-Dade Co. IW5:

Region: DADE  
 Facility ID: IW5-0003196  
 Permitted: YES  
 Permit Status: Permit Issued  
 File Number: 2957  
 Shell Name: AASO

37

**B.F. AUTO  
 7007 SW 46 ST  
 MIAMI, FL 33155**

Miami-Dade IW

S104287894  
 N/A

Miami-Dade Co. IW5:

Region: DADE  
 Facility ID: IW5-0003304  
 Permitted: YES  
 Permit Status: Facility no longer needs a permit or facility closed  
 File Number: 3057  
 Shell Name: AASO

MAP FINDINGS

Map ID  
 Direction  
 Distance  
 Distance (ft.)Site  
 Database(s)  
 EPA ID Number

37 **7009 SW 46TH ST** **MIAMI, FL 33155** **EDR US Hist Auto Stat** **1015605660**  
**N/A**

EDR Historical Auto Stations:  
 Name: AUTOMOTIVE DENT SPECIALIST  
 Year: 2001  
 Address: 7009 SW 46TH ST

37 **ALS MECHANICAL SERVICES, INC./DBA JAPANESE AUTO** **Miami-Dade IW** **S105175595**  
**7009-11 SW 46 ST** **N/A**  
**MIAMI, FL 33155**

Miami-Dade Co. IW5:  
 Region: DADE  
 Facility ID: IW5-0013735  
 Permitted: YES  
 Permit Status: Permit Issued  
 File Number: 18600  
 Shell Name: AASO

37 **7001 SW 46TH ST** **MIAMI, FL 33155** **EDR US Hist Auto Stat** **1015605463**  
**N/A**

EDR Historical Auto Stations:  
 Name: CARLOS GONZALEZ AUTO REPAIR CORP  
 Year: 2006  
 Address: 7001 SW 46TH ST

37 **CARLOS GONZALEZ AUTO REPAIR CORP.** **Miami-Dade IW** **UST** **U003703049**  
**7001 SW 46 ST** **ENF** **N/A**  
**MIAMI, FL 33155**

Miami-Dade Co. Tanks:  
 Facility ID: 0002519  
 Facility Code: Not reported  
 File Number: 2804  
 Shell Name: Not reported  
 Permitted: NO

Miami-Dade Co. IW5:  
 Region: DADE  
 Facility ID: IW5-0003037  
 Permitted: YES  
 Permit Status: Facility no longer needs a permit or facility closed  
 File Number: 2804  
 Shell Name: CESO

Miami-Dade Co. ENF:  
 Region: DADE  
 Folio Num: 3040230240040  
 Enforcement Officer: DUROCS  
 Facility Type: Industrial Waste[5]  
 Facility Status: C  
 Status Date: 04/26/1995

MAP FINDINGS

Map ID  
 Direction  
 Distance  
 Distance (ft.)Site

EDR ID Number  
 EPA ID Number

Database(s)

**CARLOS GONZALEZ AUTO REPAIR CORP. (Continued)**

**U003703049**

Case Level: A

37

**LAZARO MESA  
 4560-62 SW 71 AVE  
 UNKNOWN, FL 33155**

**Miami-Dade IW  
 ENF**

**S105175305  
 N/A**

Miami-Dade Co. IW5:

Region: DADE  
 Facility ID: IW5-0012350  
 Permitted: YES  
 Permit Status: Facility no longer needs a permit or facility closed  
 File Number: 16719  
 Shell Name: CPSO

Miami-Dade Co. ENF:

Region: DADE  
 Folio Num: 3040230000165  
 Enforcement Officer: Not reported  
 Facility Type: Industrial Waste[5]  
 Facility Status: C  
 Status Date: 03/17/2005  
 Case Level: DM

37

**STAR GRAPHICS, INC.  
 4558 SW 71 AVE  
 MIAMI, FL 33155**

**Miami-Dade IW**

**S103448562  
 N/A**

Miami-Dade Co. IW5:

Region: DADE  
 Facility ID: IW5-0011486  
 Permitted: YES  
 Permit Status: Facility no longer needs a permit or facility closed  
 File Number: 10191  
 Shell Name: DBSO

37

**CLAYWOOD CREATIONS, INC.  
 4552 SW 71 AVE  
 MIAMI, FL 33155**

**Miami-Dade IW**

**S104845630  
 N/A**

Miami-Dade Co. IW5:

Region: DADE  
 Facility ID: IW5-0013174  
 Permitted: YES  
 Permit Status: Facility no longer needs a permit or facility closed  
 File Number: 17794  
 Shell Name: CSSO

MAP FINDINGS

Map ID  
 Direction  
 Distance  
 Distance (ft.)Site

EDR ID Number  
 Database(s)  
 EPA ID Number

**37**      **ANTIQUÉ WORLD**      **Miami-Dade IW**      **S103832587**  
**4550 SW 71 AVE**      **ENF**  
**MIAMI, FL 33155**      **Miami-Dade Co. GTO**      **N/A**

Miami-Dade Co. IW5:

Region:            DADE  
 Facility ID:        IW5-0007901  
 Permitted:        YES  
 Permit Status:    Facility no longer needs a permit or facility closed  
 File Number:      12103  
 Shell Name:        CSSO

Miami-Dade Co. ENF:

Region:            DADE  
 Folio Num:         3040230000164  
 Enforcement Officer: LEALM  
 Facility Type:      Industrial Waste[5]  
 Facility Status:    C  
 Status Date:       10/27/1994  
 Case Level:        CANT

Miami-Dade Co. GTO:

Region:            DADE  
 Facility ID:        GDO-0007974  
 File Number:      12103  
 Permitted:        YES  
 Shell Name:        NGT

**37**      **JOFRE ADVERTISING SPECIALTIES, INC.**      **Miami-Dade IW**      **S109001619**  
**4538 SW 71 AVE**      **Miami-Dade Co. AP**      **N/A**  
**MIAMI, FL 33155**

Miami-Dade Co. IW5:

Region:            DADE  
 Facility ID:        IW5-0018452  
 Permitted:        YES  
 Permit Status:    Permit Issued  
 File Number:      24094  
 Shell Name:        EASO

Miami-Dade Co. AP:

Region:            DADE  
 Facility ID:        AP-0002573  
 Permitted:        YES  
 Facility Number:   24094  
 Facility Code:      5  
 Shell Name:        GEN

MAP FINDINGS

Map ID  
 Direction  
 Distance  
 Distance (ft.)Site

EDR ID Number  
 Database(s)  
 EPA ID Number

**37 YUMMY CAKES AND MORE, INC.** **Miami-Dade IW S103448555**  
**4524 SW 71 AVE** **Miami-Dade Co. GTO N/A**  
**MIAMI, FL 33155**

Miami-Dade Co. IW5:  
 Region: DADE  
 Facility ID: IW5-0010160  
 Permitted: YES  
 Permit Status: Facility no longer needs a permit or facility closed  
 File Number: 15059  
 Shell Name: MWSO

Miami-Dade Co. GTO:  
 Region: DADE  
 Facility ID: GDO-0008477  
 File Number: 15059  
 Permitted: YES  
 Shell Name: NGT

**37 DESIGNER CABINetry, INC.** **Miami-Dade IW S103832575**  
**4522 SW 71 AVE** **ENF N/A**  
**MIAMI, FL 33155**

Miami-Dade Co. IW5:  
 Region: DADE  
 Facility ID: IW5-0011441  
 Permitted: YES  
 Permit Status: Permit Issued  
 File Number: 11102  
 Shell Name: CPSO

Miami-Dade Co. ENF:  
 Region: DADE  
 Folio Num: 3040230000163  
 Enforcement Officer: BECENA  
 Facility Type: Industrial Waste[5]  
 Facility Status: C  
 Status Date: 04/07/1999  
 Case Level: T

**37 B.F. AUTO REPAIR INC.** **Miami-Dade IW S105175451**  
**4520-24 SW 71 AVE** **N/A**  
**MIAMI, FL 33155**

Miami-Dade Co. IW5:  
 Region: DADE  
 Facility ID: IW5-0001681  
 Permitted: YES  
 Permit Status: Facility no longer needs a permit or facility closed  
 File Number: 1562  
 Shell Name: AASO

MAP FINDINGS

Map ID  
 Direction  
 Distance  
 Distance (ft.)Site

EDR ID Number  
 Database(s)  
 EPA ID Number

**37**      **CLOUD'S IMAGE & PRINTING, INC.**      **Miami-Dade IW**      **S105175354**  
**4559-63 SW 71 AVE**      **N/A**  
**MIAMI, FL 33155**

Miami-Dade Co. IW5:  
 Region:            DADE  
 Facility ID:        IW5-0005566  
 Permitted:        YES  
 Permit Status:    Facility no longer needs a permit or facility closed  
 File Number:      5167  
 Shell Name:        DBSO

**37**      **4555 SW 71ST AVE**      **EDR US Hist Auto Stat**      **1015504712**  
**MIAMI, FL 33155**      **N/A**

EDR Historical Auto Stations:

Name:              QUALITY AUTO REPAIR  
 Year:                2007  
 Address:            4555 SW 71ST AVE

Name:              BILL USSERY BODY SHOP  
 Year:                2008  
 Address:            4555 SW 71ST AVE

Name:              QUALITY AUTO REPAIR INC  
 Year:                2009  
 Address:            4555 SW 71ST AVE

Name:              QUALITY AUTO REPAIRS INC  
 Year:                2010  
 Address:            4555 SW 71ST AVE

Name:              ELECTRICAL REPAIRS BY QUALITY AUTO R  
 Year:                2011  
 Address:            4555 SW 71ST AVE

Name:              ELECTRICAL REPAIRS BY QUALITY AUTO R  
 Year:                2012  
 Address:            4555 SW 71ST AVE

**37**      **MIAMI'S QUALITY AUTO REPAIR, INC.**      **Miami-Dade IW**      **S108289676**  
**4555 SW 71 AVE**      **N/A**  
**MIAMI, FL 33155**

Miami-Dade Co. IW5:  
 Region:            DADE  
 Facility ID:        IW5-0017841  
 Permitted:        YES  
 Permit Status:    Permit Issued  
 File Number:      23340  
 Shell Name:        AASO

MAP FINDINGS

Map ID  
 Direction  
 Distance  
 Distance (ft.)Site

EDR ID Number

Database(s) EPA ID Number

**37 TOY AUTO SERVICE INC  
 4551 SW 71ST AVE  
 MIAMI, FL 33155**

**RCRA-SQG 1000102826  
 Miami-Dade IW FLD982101362**

RCRA-SQG:

Date form received by agency: 02/24/1988  
 Facility name: TOY AUTO SERVICE INC  
 Facility address: 4551 SW 71ST AVE  
 MIAMI, FL 331554617  
 EPA ID: FLD982101362  
 Mailing address: SW 71ST AVE  
 MIAMI, FL 33155-4617  
 Contact: GARY V KEYES  
 Contact address: SW 71ST AVE  
 MIAMI, FL 33155-4617  
 Contact country: US  
 Contact telephone: 3056664624  
 Contact email: Not reported  
 EPA Region: 04  
 Classification: Small Small Quantity Generator  
 Description: Handler: generates more than 100 and less than 1000 kg of hazardous waste during any calendar month and accumulates less than 6000 kg of hazardous waste at any time; or generates 100 kg or less of hazardous waste during any calendar month, and accumulates more than 1000 kg of hazardous waste at any time

Owner/Operator Summary:

Owner/operator name: GARY KEYES  
 Owner/operator address: 4551 SW 71ST AVE  
 MIAMI, FL 33155  
 Owner/operator country: US  
 Owner/operator telephone: Not reported  
 Legal status: Private  
 Owner/Operator Type: Owner  
 Owner/Op start date: 01/06/1997  
 Owner/Op end date: Not reported  
 Owner/operator name: KEYES GARY  
 Owner/operator address: 4551 SW 71ST AVE  
 MIAMI, FL 33155  
 Owner/operator country: US  
 Owner/operator telephone: Not reported  
 Legal status: Private  
 Owner/Operator Type: Owner  
 Owner/Op start date: 01/06/1997  
 Owner/Op end date: Not reported

Handler Activities Summary:

U.S. importer of hazardous waste: No  
 Mixed waste (haz. and radioactive): No  
 Recycler of hazardous waste: No  
 Transporter of hazardous waste: No  
 Treater, storer or disposer of HW: No  
 Underground injection activity: No  
 On-site burner exemption: No  
 Furnace exemption: No  
 Used oil fuel burner: No  
 Used oil processor: No

MAP FINDINGS

Map ID  
 Direction  
 Distance  
 Distance (ft.)Site

EDR ID Number

Database(s) EPA ID Number

**TOY AUTO SERVICE INC (Continued)**

**1000102826**

User oil refiner: No  
 Used oil fuel marketer to burner: No  
 Used oil Specification marketer: No  
 Used oil transfer facility: No  
 Used oil transporter: No

Violation Status: No violations found

Miami-Dade Co. IW5:

Region: DADE  
 Facility ID: IW5-0001404  
 Permitted: YES  
 Permit Status: Permit Issued  
 File Number: 1303  
 Shell Name: AASO

37

EDR US Hist Auto Stat 1015504623  
 N/A

**4551 SW 71ST AVE  
 MIAMI, FL 33155**

EDR Historical Auto Stations:

Name: TOY AUTO SERVICE INCORPORATED  
 Year: 1999  
 Address: 4551 SW 71ST AVE

Name: TOY AUTO SERVICE INCORPORATED  
 Year: 2000  
 Address: 4551 SW 71ST AVE

Name: TOY AUTO SERVICE  
 Year: 2001  
 Address: 4551 SW 71ST AVE

Name: TOY AUTO SERVICE  
 Year: 2002  
 Address: 4551 SW 71ST AVE

Name: TOY AUTO SERVICE INC  
 Year: 2003  
 Address: 4551 SW 71ST AVE

Name: TOY AUTO SERVICE INC  
 Year: 2004  
 Address: 4551 SW 71ST AVE

Name: TOY AUTO SERVICE INC  
 Year: 2005  
 Address: 4551 SW 71ST AVE

Name: TOY AUTO SERVICE INC  
 Year: 2006  
 Address: 4551 SW 71ST AVE

Name: TOY AUTO SERVICE INC  
 Year: 2007  
 Address: 4551 SW 71ST AVE

Name: TOY AUTO SERVICE INC



MAP FINDINGS

Map ID  
 Direction  
 Distance  
 Distance (ft.)Site

EDR ID Number

Database(s) EPA ID Number

(Continued)

1015504623

Year: 2008  
 Address: 4551 SW 71ST AVE

Name: TOY AUTO SERVICE INC  
 Year: 2009  
 Address: 4551 SW 71ST AVE

Name: TOY AUTO SVC INC  
 Year: 2010  
 Address: 4551 SW 71ST AVE

Name: TOY AUTO SERVICE INC  
 Year: 2011  
 Address: 4551 SW 71ST AVE

Name: TOY AUTO SERVICE INC  
 Year: 2012  
 Address: 4551 SW 71ST AVE

37

EDR US Hist Auto Stat 1015502110  
 N/A

4500 SW 71ST AVE  
 MIAMI, FL 33155

EDR Historical Auto Stations:

Name: MERCEDES BENZ BODY SHOP BILL USSERY  
 Year: 1999  
 Address: 4500 SW 71ST AVE

Name: MERCEDES BENZ BODY SHOP BILL USSERY  
 Year: 2000  
 Address: 4500 SW 71ST AVE

Name: BILL USSERY BODY SHOP  
 Year: 2001  
 Address: 4500 SW 71ST AVE

Name: BILL USSERY BODY SHOP  
 Year: 2002  
 Address: 4500 SW 71ST AVE

Name: MRCD BENZ BODY SHOP BILL USRY  
 Year: 2003  
 Address: 4500 SW 71ST AVE

Name: BILL USSERY MOTORS INC  
 Year: 2005  
 Address: 4500 SW 71ST AVE

Name: BILL USSERY MOTORS INC  
 Year: 2006  
 Address: 4500 SW 71ST AVE

Name: BILL USSERY MOTORS INC  
 Year: 2007  
 Address: 4500 SW 71ST AVE

Name: ALL FLORIDA COLLISION SPECIALIST  
 Year: 2009

MAP FINDINGS

Map ID			EDR ID Number
Direction			
Distance			
Distance (ft.)Site		Database(s)	EPA ID Number

(Continued)

1015502110

Address: 4500 SW 71ST AVE

Name: ALL FLORIDA COLLISION SPCLST

Year: 2010

Address: 4500 SW 71ST AVE

**37 ALL FLORIDA COLLISION INC**  
**4500 SW 71ST AVE**  
**MIAMI, FL 33155**

**RCRA-CESQG 1000346121**  
**FINDS FLD982164162**  
**Miami-Dade IW**  
**Miami-Dade Co. AP**

RCRA-CESQG:

Date form received by agency: 07/13/2010

Facility name: ALL FLORIDA COLLISION INC

Facility address: 4500 SW 71ST AVE  
 MIAMI, FL 331554618

EPA ID: FLD982164162

Mailing address: SW 71ST AVE  
 MIAMI, FL 33155-4618

Contact: JOHN BROCKWAY

Contact address: SW 71ST AVE  
 MIAMI, FL 33155-4618

Contact country: US

Contact telephone: 3056621957

Contact email: Not reported

EPA Region: 04

Land type: Private

Classification: Conditionally Exempt Small Quantity Generator

Description: Handler: generates 100 kg or less of hazardous waste per calendar month, and accumulates 1000 kg or less of hazardous waste at any time; or generates 1 kg or less of acutely hazardous waste per calendar month, and accumulates at any time: 1 kg or less of acutely hazardous waste; or 100 kg or less of any residue or contaminated soil, waste or other debris resulting from the cleanup of a spill, into or on any land or water, of acutely hazardous waste; or generates 100 kg or less of any residue or contaminated soil, waste or other debris resulting from the cleanup of a spill, into or on any land or water, of acutely hazardous waste during any calendar month, and accumulates at any time: 1 kg or less of acutely hazardous waste; or 100 kg or less of any residue or contaminated soil, waste or other debris resulting from the cleanup of a spill, into or on any land or water, of acutely hazardous waste

Owner/Operator Summary:

Owner/operator name: JOHN BROCKWAY

Owner/operator address: 4500 SW 71ST AVE  
 MIAMI, FL 33155

Owner/operator country: US

Owner/operator telephone: Not reported

Legal status: Private

Owner/Operator Type: Owner

Owner/Op start date: 10/18/1996

Owner/Op end date: Not reported

Handler Activities Summary:

U.S. importer of hazardous waste: No

Mixed waste (haz. and radioactive): No

MAP FINDINGS

Map ID  
 Direction  
 Distance  
 Distance (ft.)Site

EDR ID Number  
 EPA ID Number

Database(s)

**ALL FLORIDA COLLISION INC (Continued)**

**1000346121**

Recycler of hazardous waste: No  
 Transporter of hazardous waste: No  
 Treater, storer or disposer of HW: No  
 Underground injection activity: No  
 On-site burner exemption: No  
 Furnace exemption: No  
 Used oil fuel burner: No  
 Used oil processor: No  
 User oil refiner: No  
 Used oil fuel marketer to burner: No  
 Used oil Specification marketer: No  
 Used oil transfer facility: No  
 Used oil transporter: No

Historical Generators:

Date form received by agency: 08/06/1993  
 Site name: ALL FLORIDA COLLISION INC  
 Classification: Small Quantity Generator

Hazardous Waste Summary:

Waste code: D001  
 Waste name: IGNITABLE HAZARDOUS WASTES ARE THOSE WASTES WHICH HAVE A FLASHPOINT OF LESS THAN 140 DEGREES FAHRENHEIT AS DETERMINED BY A PENSKEY-MARTENS CLOSED CUP FLASH POINT TESTER. ANOTHER METHOD OF DETERMINING THE FLASH POINT OF A WASTE IS TO REVIEW THE MATERIAL SAFETY DATA SHEET, WHICH CAN BE OBTAINED FROM THE MANUFACTURER OR DISTRIBUTOR OF THE MATERIAL. LACQUER THINNER IS AN EXAMPLE OF A COMMONLY USED SOLVENT WHICH WOULD BE CONSIDERED AS IGNITABLE HAZARDOUS WASTE.

Waste code: F003  
 Waste name: THE FOLLOWING SPENT NON-HALOGENATED SOLVENTS: XYLENE, ACETONE, ETHYL ACETATE, ETHYL BENZENE, ETHYL ETHER, METHYL ISOBUTYL KETONE, N-BUTYL ALCOHOL, CYCLOHEXANONE, AND METHANOL; ALL SPENT SOLVENT MIXTURES/BLENDS CONTAINING, BEFORE USE, ONLY THE ABOVE SPENT NON-HALOGENATED SOLVENTS; AND ALL SPENT SOLVENT MIXTURES/BLENDS CONTAINING, BEFORE USE, ONE OR MORE OF THE ABOVE NON-HALOGENATED SOLVENTS, AND, A TOTAL OF TEN PERCENT OR MORE (BY VOLUME) OF ONE OR MORE OF THOSE SOLVENTS LISTED IN F001, F002, F004, AND F005, AND STILL BOTTOMS FROM THE RECOVERY OF THESE SPENT SOLVENTS AND SPENT SOLVENT MIXTURES.

Waste code: F005  
 Waste name: THE FOLLOWING SPENT NON-HALOGENATED SOLVENTS: TOLUENE, METHYL ETHYL KETONE, CARBON DISULFIDE, ISOBUTANOL, PYRIDINE, BENZENE, 2-ETHOXYETHANOL, AND 2-NITROPROPANE; ALL SPENT SOLVENT MIXTURES/BLENDS CONTAINING, BEFORE USE, A TOTAL OF TEN PERCENT OR MORE (BY VOLUME) OF ONE OR MORE OF THE ABOVE NON-HALOGENATED SOLVENTS OR THOSE SOLVENTS LISTED IN F001, F002, OR F004; AND STILL BOTTOMS FROM THE RECOVERY OF THESE SPENT SOLVENTS AND SPENT SOLVENT MIXTURES.

Violation Status: No violations found

Evaluation Action Summary:

Evaluation date: 07/13/2010  
 Evaluation: COMPLIANCE EVALUATION INSPECTION ON-SITE  
 Area of violation: Not reported

MAP FINDINGS

Map ID			EDR ID Number
Direction			
Distance			
Distance (ft.)Site		Database(s)	EPA ID Number

---

**ALL FLORIDA COLLISION INC (Continued)**

**1000346121**

Date achieved compliance: Not reported  
 Evaluation lead agency: State

**FINDS:**

Registry ID: 110007433660

Environmental Interest/Information System  
 Florida Environmental System Today Application (FIESTA) Data  
 Maintenance (FDM) system maintains entity, environmental interest and  
 affiliation data for the State of Florida.

Miami-Dade Co. IW5:

Region: DADE  
 Facility ID: IW5-0004729  
 Permitted: YES  
 Permit Status: Permit Issued  
 File Number: 4378  
 Shell Name: BPSO

Miami-Dade Co. AP:

Region: DADE  
 Facility ID: AP-0000160  
 Permitted: YES  
 Facility Number: 4378  
 Facility Code: 5  
 Shell Name: GEN

**37 PRINTER'S MANAGEMENT CO INC**  
**4444 SW 71 AVE # 104**  
**MIAMI, FL 33155**

**Miami-Dade IW S103448542**  
**N/A**

Miami-Dade Co. IW5:

Region: DADE  
 Facility ID: IW5-0005619  
 Permitted: YES  
 Permit Status: Facility no longer needs a permit or facility closed  
 File Number: 5220  
 Shell Name: DBSO

**37 DINAMIC IMAGES, INC.**  
**4444 SW 71 AVE BAY 105**  
**MIAMI, FL 33155**

**Miami-Dade IW S106912460**  
**N/A**

Miami-Dade Co. IW5:

Region: DADE  
 Facility ID: IW5-0016522  
 Permitted: YES  
 Permit Status: Facility no longer needs a permit or facility closed  
 File Number: 21802  
 Shell Name: DBSO

MAP FINDINGS

Map ID  
 Direction  
 Distance  
 Distance (ft.)Site Database(s) EDR ID Number  
 EPA ID Number

37 **NUPRESS OF MIAMI, INC.** Miami-Dade IW S104289966  
**4444 SW 71 AVE BAY 107** N/A  
**MIAMI, FL 33155**

Miami-Dade Co. IW5:  
 Region: DADE  
 Facility ID: IW5-0009236  
 Permitted: YES  
 Permit Status: Facility no longer needs a permit or facility closed  
 File Number: 13769  
 Shell Name: DBSO

37 **SPRINGER PHOTO LAB** Miami-Dade IW S104288763  
**4444 SW 71 AVE #102** N/A  
**MIAMI, FL 33155**

Miami-Dade Co. IW5:  
 Region: DADE  
 Facility ID: IW5-0002388  
 Permitted: YES  
 Permit Status: Facility no longer needs a permit or facility closed  
 File Number: 2211  
 Shell Name: FASO

37 **CAUSEY ROOFING CORP** RGA LUST S115166328  
**7004 SW 45TH ST** N/A  
**MIAMI, FL**

RGA LUST:  
 2012 CAUSEY ROOFING CORP 7004 SW 45TH ST  
 2011 CAUSEY ROOFING CORP 7004 SW 45TH ST  
 2010 CAUSEY ROOFING CORP 7004 SW 45TH ST  
 2009 CAUSEY ROOFING CORP 7004 SW 45TH ST  
 2008 CAUSEY ROOFING CORP 7004 SW 45TH ST  
 2007 CAUSEY ROOFING CORP 7004 SW 45TH ST  
 2006 CAUSEY ROOFING CORP 7004 SW 45TH ST  
 2005 CAUSEY ROOFING CORP 7004 SW 45TH ST  
 2004 CAUSEY ROOFING CORP 7004 SW 45TH ST  
 2003 CAUSEY ROOFING CORP 7004 SW 45TH ST  
 2002 CAUSEY ROOFING CORP 7004 SW 45TH ST  
 2001 CAUSEY ROOFING CORP 7004 SW 45TH ST  
 2000 CAUSEY ROOFING CORP 7004 SW 45TH ST

37 **SIXTO MOTOR SPORTS, INC.** Miami-Dade IW S104511948  
**7004 SW 45 ST** ENF N/A  
**MIAMI, FL 33155**

Miami-Dade Co. IW5:  
 Region: DADE  
 Facility ID: IW5-0019767  
 Permitted: YES  
 Permit Status: Permit Issued  
 File Number: 8643  
 Shell Name: AASO

Miami-Dade Co. ENF:

MAP FINDINGS

Map ID  
 Direction  
 Distance  
 Distance (ft.)Site

EDR ID Number  
 EPA ID Number

Database(s)

**SIXTO MOTOR SPORTS, INC. (Continued)**

**S104511948**

Region: DADE  
 Folio Num: 3040230430020  
 Enforcement Officer: PETTIM  
 Facility Type: Underground Tanks  
 Facility Status: C  
 Status Date: 08/31/1995  
 Case Level: A

37

**CAUSEY ROOFING CORP.  
 7004 SW 45TH ST  
 MIAMI, FL**

**RGA LUST S115166327  
 N/A**

RGA LUST:

1999 CAUSEY ROOFING CORP. 7004 SW 45TH ST  
 1998 CAUSEY ROOFING CORP. 7004 SW 45TH ST

37

**SIXTO MOTOR SPORTS, INC.  
 7004 SW 45 ST  
 MIAMI, FL 33155**

**LUST U003704558  
 UST N/A**

LUST:

Region: STATE  
 Facility Id: 8736441  
 Facility Status: CLOSED  
 Facility Type: C - Fuel user/Non-retail  
 Facility Phone: Not reported  
 Facility Cleanup Rank: Not reported  
 District: Southeast District  
 Lat/Long (dms): 25 43 43.7391999 / 80 18 28.372  
 Section: Not reported  
 Township: Not reported  
 Range: Not reported  
 Feature: Not reported  
 Method: DMAP  
 Datum: 0  
 Score: Not reported  
 Score Effective Date: Not reported  
 Score When Ranked: Not reported  
 Operator: CAUSEY ROOFING CORP.  
 Name Update: 10/28/1999  
 Address Update: Not reported

Discharge Cleanup Summary:

Discharge Date: 09/02/1994  
 PCT Discharge Combined: Not reported  
 Cleanup Required: R - CLEANUP REQUIRED  
 Discharge Cleanup Status: NFA - NFA COMPLETE  
 Disch Cleanup Status Date: 10/21/1994  
 Cleanup Work Status: COMPLETED  
 Information Source: -  
 Other Source Description: Not reported  
 Eligibility Indicator: I - INELIGIBLE  
 Site Manager: SLAPP\_K  
 Site Mgr End Date: 11/07/2002

MAP FINDINGS

Map ID  
 Direction  
 Distance  
 Distance (ft.)Site

EDR ID Number  
 EPA ID Number

Database(s)

**SIXTO MOTOR SPORTS, INC. (Continued)**

**U003704558**

Tank Office: PCLP13 - DADE ENVIRONMENTAL RESOURCE MGMT POLLUTION CONTROL

Task Information:

District: SED

Facility ID: 8736441

Facility Status: CLOSED

Facility Type: C - Fuel user/Non-retail -

County: MIAMI-DADE

County ID: 13

Cleanup Eligibility Status: I

Source Effective Date: 10-21-1994

Discharge Date: 09-02-1994

Cleanup Required: R - CLEANUP REQUIRED

Discharge Cleanup Status: NFA - NFA COMPLETE

Disch Cleanup Status Date: 10-21-1994

SRC Action Type: NFA - NO FURTHER ACTION

SRC Submit Date: 09-02-1994

SRC Review Date: 10-21-1994

SRC Completion Status: A - APPROVED

SRC Issue Date: 11-04-1994

SRC Comment: Not reported

Cleanup Work Status: COMPLETED

Site Mgr: SLAPP\_K

Site Mgr End Date: 11-07-2002

Tank Office: PCLP13 - Dade County

SR Task ID: Not reported

SR Cleanup Responsible: -

SR Funding Eligibility Type: -

SR Actual Cost: Not reported

SR Completion Date: Not reported

SR Payment Date: Not reported

SR Oral Date: Not reported

SR Written Date: Not reported

SR Soil Removal: Not reported

SR Free Product Removal: Not reported

SR Soil Tonnage Removed: Not reported

SR Soil Treatment: Not reported

SR Other Treatment: Not reported

SR Alternate Proc Received Date: Not reported

SR Alternate Procedure Status: Not reported

SR Alternate Procedure Status Date: Not reported

SR Alternate Procedure Comments: Not reported

SA Task ID: 28702

SA Cleanup Responsible: -

SA Funding Eligibility Type: -

SA Actual Cost: Not reported

SA Completion Date: 10-21-1994

SA Payment Date: Not reported

RAP Task ID: Not reported

RAP Cleanup Responsible ID: -

RAP Funding Eligibility Type: -

RAP Actual Cost: Not reported

RAP Completion Date: Not reported

RAP Payment Date: Not reported

RAP Last Order Approved: Not reported

RA Task ID: 28703

RA Cleanup Responsible: -

RA Funding Eligibility Type: -

MAP FINDINGS

Map ID  
 Direction  
 Distance  
 Distance (ft.)Site

EDR ID Number

Database(s) EPA ID Number

**SIXTO MOTOR SPORTS, INC. (Continued)**

**U003704558**

RA Years to Complete: 0  
 RA Actual Cost: Not reported

Click here for Florida Oculus:

UST:

Facility Id: 8736441  
 Facility Status: CLOSED  
 Type Description: Fuel user/Non-retail  
 Facility Phone: Not reported  
 Region: STATE  
 Positioning Method: DMAP  
 Lat/Long (dms): 25 43 45 / 80 18 30

Owner:

Owner Id: 3618  
 Owner Name: CAUSEY ROOFING CORP.  
 Owner Address: 7004 SW 45TH ST  
 Owner Address 2: Not reported  
 Owner City,St,Zip: MIAMI, FL 33155  
 Owner Contact: AL CAUSEY  
 Owner Phone: (305) 666-9811

Tank Info:

Tank Id: 1  
 Status: Removed  
 Status Date: 01-APR-1994  
 Install Date: 01-JUL-1974  
 Substance: Unleaded gas  
 Content Description: Unleaded Gas  
 Gallons: 2000  
 Vessel Indicator: TANK  
 Tank Location: UNDERGROUND  
 DEP Contractor: No

Click here for Florida Oculus:

Miami-Dade Co. Tanks:

Facility ID: 0002564  
 Facility Code: Tanks abandoned in place  
 File Number: 8643  
 Shell Name: UT04  
 Permitted: YES

37

**CLOUDS ALPHA CONTINUOUS FORMS**  
**4475 SW 71ST AVE**  
**MIAMI, FL 33155**

**RCRA NonGen / NLR 1000499402**  
**FINDS FLD984194670**

RCRA NonGen / NLR:

Date form received by agency: 07/13/2010  
 Facility name: CLOUDS ALPHA CONTINUOUS FORMS  
 Facility address: 4475 SW 71ST AVE  
 MIAMI, FL 331554624  
 EPA ID: FLD984194670  
 Mailing address: SW 71ST AVE  
 MIAMI, FL 33155-4624



MAP FINDINGS

Map ID  
 Direction  
 Distance  
 Distance (ft.)Site

EDR ID Number

Database(s) EPA ID Number

**CLOUDS ALPHA CONTINUOUS FORMS (Continued)**

**1000499402**

Contact: ROLANDO GONZALEZ  
 Contact address: SW 71ST AVE  
 MIAMI, FL 33155-4624  
 Contact country: US  
 Contact telephone: 3056616887  
 Contact email: Not reported  
 EPA Region: 04  
 Classification: Non-Generator  
 Description: Handler: Non-Generators do not presently generate hazardous waste

**Owner/Operator Summary:**

Owner/operator name: ROLANDO GONZALEZ  
 Owner/operator address: 4475 SW 71ST AVE  
 MIAMI, FL 33155  
 Owner/operator country: US  
 Owner/operator telephone: Not reported  
 Legal status: Private  
 Owner/Operator Type: Owner  
 Owner/Op start date: 01/06/1997  
 Owner/Op end date: Not reported

**Handler Activities Summary:**

U.S. importer of hazardous waste: No  
 Mixed waste (haz. and radioactive): No  
 Recycler of hazardous waste: No  
 Transporter of hazardous waste: No  
 Treater, storer or disposer of HW: No  
 Underground injection activity: No  
 On-site burner exemption: No  
 Furnace exemption: No  
 Used oil fuel burner: No  
 Used oil processor: No  
 User oil refiner: No  
 Used oil fuel marketer to burner: No  
 Used oil Specification marketer: No  
 Used oil transfer facility: No  
 Used oil transporter: No

**Historical Generators:**

Date form received by agency: 04/02/1991  
 Site name: CLOUDS ALPHA CONTINUOUS FORMS  
 Classification: Small Quantity Generator

Violation Status: No violations found

**FINDS:**

Registry ID: 110007445826

**Environmental Interest/Information System**

RCRAInfo is a national information system that supports the Resource Conservation and Recovery Act (RCRA) program through the tracking of events and activities related to facilities that generate, transport, and treat, store, or dispose of hazardous waste. RCRAInfo allows RCRA program staff to track the notification, permit, compliance, and corrective action activities required under RCRA.

MAP FINDINGS

Map ID  
 Direction  
 Distance  
 Distance (ft.)Site  
 Database(s)  
 EPA ID Number  
 EDR ID Number

**CLOUDS ALPHA CONTINUOUS FORMS (Continued)**

1000499402

Florida Environmental System Today Application (FIESTA) Data Maintenance (FDM) system maintains entity, environmental interest and affiliation data for the State of Florida.

37

**4467 SW 71ST AVE  
 MIAMI, FL 33155**

EDR US Hist Auto Stat

1015500377  
 N/A

EDR Historical Auto Stations:

Name: UNIQUE AUTOMOTIVE BY SIXTO INC  
 Year: 2007  
 Address: 4467 SW 71ST AVE

37

**UNIQUE AUTOMOTIVE BY SIXTO, INC.  
 4467 SW 71 AVE  
 MIAMI, FL 33155**

Miami-Dade IW

S106912824  
 N/A

Miami-Dade Co. IW5:

Region: DADE  
 Facility ID: IW5-0016358  
 Permitted: YES  
 Permit Status: Facility no longer needs a permit or facility closed  
 File Number: 21627  
 Shell Name: PEN

37

**MY KINDA CLEANERS  
 4463 SW 71 AVE  
 MIAMI DADE (County), FL**

Miami-Dade Co. HWS

S107552459  
 N/A

Miami-Dade Co. HWS:

Region: DADE  
 Permit Section: IW5  
 File Number: 962  
 Property Tax Folio #: 3040230430010  
 Phase Type: DS  
 Facility ID: 1029  
 Task Name: MY KINDA CLEANERS  
 Phase: 1  
 DEP Number: Not reported  
 State Class: DCP  
 Eligibility: APPROVED  
 State Rank: 30  
 Phase Description: PENDING ENVIRONMENTAL ASSESSMENT ACTIVITIES  
 Phase Type Description: Not reported  
 COI Name: Not reported  
 COI Travel Time: Not reported  
 X Coordinate: 883846.2  
 Y Coordinate: 507810.3

MAP FINDINGS

Map ID  
 Direction  
 Distance  
 Distance (ft.)Site

EDR ID Number  
 Database(s)  
 EPA ID Number

**37 ALL DADE EXTERMINATORS INC** **Miami-Dade IW S103265275**  
**4463 SW 71 AVE** **N/A**  
**MIAMI, FL 33155**

Miami-Dade Co. IW5:  
 Region: DADE  
 Facility ID: IW5-0001029  
 Permitted: YES  
 Permit Status: Facility no longer needs a permit or facility closed  
 File Number: 962  
 Shell Name: LDSO

**37 LARSA TIRES, INC.** **Miami-Dade IW S106344713**  
**4441 SW 71 AVE** **N/A**  
**MIAMI, FL 33155**

Miami-Dade Co. IW5:  
 Region: DADE  
 Facility ID: IW5-0015539  
 Permitted: YES  
 Permit Status: Facility no longer needs a permit or facility closed  
 File Number: 20685  
 Shell Name: TSSO

**37 4441 SW 71ST AVE** **EDR US Hist Auto Stat 1015499443**  
**MIAMI, FL 33155** **N/A**

EDR Historical Auto Stations:  
 Name: PONS AUTO SERVICE INC  
 Year: 2004  
 Address: 4441 SW 71ST AVE  
  
 Name: PONS AUTO SERVICE INC  
 Year: 2005  
 Address: 4441 SW 71ST AVE

**37 BIRD ROAD JET SKI REPAIR, INC.** **Miami-Dade IW S110632666**  
**4425 SW 71 AVE** **N/A**  
**MIAMI, FL 33155**

Miami-Dade Co. IW5:  
 Region: DADE  
 Facility ID: IW5-0019892  
 Permitted: YES  
 Permit Status: Permit Issued  
 File Number: 0  
 Shell Name: KDSO



MAP FINDINGS

Map ID  
 Direction  
 Distance  
 Distance (ft.)Site

EDR ID Number  
 EPA ID Number

Database(s)

**G-CAR INC (Continued)**

**1001086122**

Owner/operator address: 7181 SW 44TH ST  
 MIAMI, FL 33155  
 Owner/operator country: US  
 Owner/operator telephone: Not reported  
 Legal status: Private  
 Owner/Operator Type: Owner  
 Owner/Op start date: 04/09/1999  
 Owner/Op end date: Not reported

Handler Activities Summary:

U.S. importer of hazardous waste: No  
 Mixed waste (haz. and radioactive): No  
 Recycler of hazardous waste: No  
 Transporter of hazardous waste: No  
 Treater, storer or disposer of HW: No  
 Underground injection activity: No  
 On-site burner exemption: No  
 Furnace exemption: No  
 Used oil fuel burner: No  
 Used oil processor: No  
 User oil refiner: No  
 Used oil fuel marketer to burner: No  
 Used oil Specification marketer: No  
 Used oil transfer facility: No  
 Used oil transporter: No

Historical Generators:

Date form received by agency: 03/05/1996  
 Site name: G-CAR INC  
 Classification: Small Quantity Generator

Violation Status: No violations found

37

**MIAMI METALICA DE MUEBLES, CORP.**  
**7171 SW 44 ST**  
**MIAMI, FL 33155**

**Miami-Dade IW S104287171**  
**N/A**

Miami-Dade Co. IW5:

Region: DADE  
 Facility ID: IW5-0004868  
 Permitted: YES  
 Permit Status: Facility no longer needs a permit or facility closed  
 File Number: 4509  
 Shell Name: OPSO

37

**CYLINDER HEADS BY FRANK**  
**7173 SW 44 ST**  
**MIAMI, FL 33155**

**Miami-Dade IW S109596057**  
**N/A**

Miami-Dade Co. IW5:

Region: DADE  
 Facility ID: IW5-0019062  
 Permitted: YES  
 Permit Status: Facility no longer needs a permit or facility closed  
 File Number: 24808  
 Shell Name: CBSO

MAP FINDINGS

Map ID  
 Direction  
 Distance  
 Distance (ft.)Site

EDR ID Number  
 Database(s) EPA ID Number

---

**37** **7169 SW 44TH ST** **EDR US Hist Auto Stat** **1015613745**  
**MIAMI, FL 33155** **N/A**

EDR Historical Auto Stations:

Name: FLORIDA ENGINE REBUILDERS  
 Year: 2004  
 Address: 7169 SW 44TH ST

Name: FLORIDA ENGINE REBUILDERS  
 Year: 2006  
 Address: 7169 SW 44TH ST

Name: SPECIALIST CAR & MARINE  
 Year: 2010  
 Address: 7169 SW 44TH ST

---

**37** **SPECIALIST CARS & MARINE, INC.** **Miami-Dade IW** **S105175479**  
**7169-71 SW 44 ST** **N/A**  
**MIAMI, FL 33155**

Miami-Dade Co. IW5:

Region: DADE  
 Facility ID: IW5-0004090  
 Permitted: YES  
 Permit Status: Facility no longer needs a permit or facility closed  
 File Number: 3779  
 Shell Name: AASI

Region: DADE  
 Facility ID: IW5-0004782  
 Permitted: YES  
 Permit Status: Facility no longer needs a permit or facility closed  
 File Number: 4428  
 Shell Name: AASO

---

**37** **SUMMER ENTERPRISES OF MIAMI, INC.** **Miami-Dade IW** **S103266027**  
**7130 SW 44 ST** **N/A**  
**MIAMI, FL 33155**

Miami-Dade Co. IW5:

Region: DADE  
 Facility ID: IW5-0008878  
 Permitted: YES  
 Permit Status: Permit Issued  
 File Number: 13383  
 Shell Name: AASO

MAP FINDINGS

Map ID  
 Direction  
 Distance  
 Distance (ft.)Site

EDR ID Number  
 EPA ID Number

Database(s)

37

**7130 SW 44TH ST  
 MIAMI, FL 33155**

EDR US Hist Auto Stat

1015612527  
 N/A

EDR Historical Auto Stations:

Name: BELAS B F AUTO  
 Year: 1999  
 Address: 7130 SW 44TH ST

Name: BELAS B F AUTO  
 Year: 2000  
 Address: 7130 SW 44TH ST

Name: BF AUTO REPAIR INC  
 Year: 2001  
 Address: 7130 SW 44TH ST

Name: BF AUTO REPAIR INC  
 Year: 2002  
 Address: 7130 SW 44TH ST

37

**GABLES AUTO CARE CORP.  
 7165-67 SW 44 ST  
 MIAMI, FL 33155**

Miami-Dade IW

S112149475  
 N/A

Miami-Dade Co. IW5:

Region: DADE  
 Facility ID: IW5-0020720  
 Permitted: YES  
 Permit Status: Notified of Permit Requirement  
 File Number: 0  
 Shell Name: AASO

37

**7120 SW 44TH ST  
 MIAMI, FL 33155**

EDR US Hist Auto Stat

1015612153  
 N/A

EDR Historical Auto Stations:

Name: JEMM AUTO MECHANIC INC  
 Year: 2004  
 Address: 7120 SW 44TH ST

Name: JEMM AUTO MECHANIC INC  
 Year: 2005  
 Address: 7120 SW 44TH ST

Name: JEMM AUTO MECHANIC INC  
 Year: 2006  
 Address: 7120 SW 44TH ST

Name: JEMM AUTO MECHANIC INC  
 Year: 2007  
 Address: 7120 SW 44TH ST

Name: JEMM AUTO MECHANIC INC  
 Year: 2008  
 Address: 7120 SW 44TH ST

MAP FINDINGS

Map ID  
 Direction  
 Distance  
 Distance (ft.)Site Database(s) EDR ID Number  
 EPA ID Number

(Continued)

1015612153

Name: JEMM AUTO MECHANIC INC  
 Year: 2009  
 Address: 7120 SW 44TH ST

37 **MOTO LUBE, INC.** Miami-Dade IW S104845672  
**7060 SW 44 ST** N/A  
**MIAMI, FL 33155**

Miami-Dade Co. IW5:  
 Region: DADE  
 Facility ID: IW5-0013225  
 Permitted: YES  
 Permit Status: Facility no longer needs a permit or facility closed  
 File Number: 17844  
 Shell Name: AASO

37 **MAC ACCESSORIES, INC.** Miami-Dade IW S107549749  
**7062 SW 44 ST** N/A  
**MIAMI, FL 33155**

Miami-Dade Co. IW5:  
 Region: DADE  
 Facility ID: IW5-0017230  
 Permitted: YES  
 Permit Status: Facility no longer needs a permit or facility closed  
 File Number: 22593  
 Shell Name: TSSO

37 **AUTO REPAIRS BY RICK, INC.** Miami-Dade IW S106912456  
**7068 SW 44 ST** N/A  
**MIAMI, FL 33155**

Miami-Dade Co. IW5:  
 Region: DADE  
 Facility ID: IW5-0016134  
 Permitted: YES  
 Permit Status: Permit Issued  
 File Number: 21381  
 Shell Name: AASO

37 **7068 SW 44TH ST** EDR US Hist Auto Stat 1015609148  
**MIAMI, FL 33155** N/A

EDR Historical Auto Stations:  
 Name: AUTO REPAIRS BY RICK INC  
 Year: 2005  
 Address: 7068 SW 44TH ST  
 Name: AUTO REPAIRS BY RICK INC  
 Year: 2007  
 Address: 7068 SW 44TH ST



MAP FINDINGS

Map ID  
 Direction  
 Distance  
 Distance (ft.)Site

EDR ID Number

Database(s) EPA ID Number

(Continued)

1015609148

Name: AUTO REPAIRS BY RICK INC  
 Year: 2008  
 Address: 7068 SW 44TH ST

Name: AUTO REPAIRS BY RICK INC  
 Year: 2009  
 Address: 7068 SW 44TH ST

Name: AUTO REPAIR BY RICK  
 Year: 2010  
 Address: 7068 SW 44TH ST

Name: AUTO REPAIR BY RICK INC  
 Year: 2011  
 Address: 7068 SW 44TH ST

Name: AUTO REPAIR BY RICK INC  
 Year: 2012  
 Address: 7068 SW 44TH ST

37

EDR US Hist Auto Stat 1015608702  
 N/A

**7050 SW 44TH ST  
 MIAMI, FL 33155**

EDR Historical Auto Stations:

Name: JOSE ESQUERRA AUTO REPAIR  
 Year: 2007  
 Address: 7050 SW 44TH ST

Name: JOSE ESQUERRA AUTO REPAIR  
 Year: 2008  
 Address: 7050 SW 44TH ST

Name: JOSE ESQUERRA AUTO REPAIR  
 Year: 2009  
 Address: 7050 SW 44TH ST

Name: JOSE ESQUERRA AUTO REPAIR CORP  
 Year: 2010  
 Address: 7050 SW 44TH ST

Name: JOSE ESQUERRA AUTO REPAIR CORP  
 Year: 2011  
 Address: 7050 SW 44TH ST

Name: JOSE ESQUERRA AUTO REPAIR CORP  
 Year: 2012  
 Address: 7050 SW 44TH ST

MAP FINDINGS

Map ID  
 Direction  
 Distance  
 Distance (ft.)Site Database(s) EDR ID Number  
 EPA ID Number

**37 JOSE ESQUERRA AUTO REPAIR CORP. Miami-Dade IW S106021177**  
**7050 SW 44 ST N/A**  
**MIAMI, FL 33155**

Miami-Dade Co. IW5:  
 Region: DADE  
 Facility ID: IW5-0015496  
 Permitted: YES  
 Permit Status: Permit Issued  
 File Number: 20640  
 Shell Name: AASO

**37 MOTO LUBE, INC. Miami-Dade IW S106911682**  
**7052 SW 44 ST N/A**  
**MIAMI, FL 33155**

Miami-Dade Co. IW5:  
 Region: DADE  
 Facility ID: IW5-0016451  
 Permitted: YES  
 Permit Status: Facility no longer needs a permit or facility closed  
 File Number: 21726  
 Shell Name: AASO

**37 B & W PHOTO FINISHING, INC. Miami-Dade IW S104409343**  
**7056 SW 44 ST Miami-Dade Co. GTO N/A**  
**MIAMI, FL 33155**

Miami-Dade Co. IW5:  
 Region: DADE  
 Facility ID: IW5-0012923  
 Permitted: YES  
 Permit Status: Facility no longer needs a permit or facility closed  
 File Number: 17457  
 Shell Name: FASO

Miami-Dade Co. GTO:  
 Region: DADE  
 Facility ID: GDO-0007129  
 File Number: 0  
 Permitted: YES  
 Shell Name: GRU

**37 BIRD ROAD MACHINE SHOP Miami-Dade IW S104289411**  
**7120 SW 44 ST BAY A N/A**  
**MIAMI, FL 33155**

Miami-Dade Co. IW5:  
 Region: DADE  
 Facility ID: IW5-0008028  
 Permitted: YES  
 Permit Status: Permit Issued  
 File Number: 12348  
 Shell Name: CBSO

MAP FINDINGS

Map ID			EDR ID Number
Direction			
Distance			
Distance (ft.)	Site	Database(s)	EPA ID Number

<b>37</b>	<b>JEMM AUTO MECHANIC, INC.</b> <b>7120 SW 44 ST BAY B</b> <b>MIAMI, FL 33155</b>	Miami-Dade IW	S105569007 N/A
-----------	---	---------------	-------------------

Miami-Dade Co. IW5:

Region:	DADE
Facility ID:	IW5-0014577
Permitted:	YES
Permit Status:	NOV Issued
File Number:	19579
Shell Name:	AASO

<b>37</b>	<b>MIAMI AUTO OUTLET</b> <b>7040 SW 44TH ST</b> <b>MIAMI, FL 33155</b>	RCRA-CESQG FINDS	1014470158 FLTMP9103092
-----------	--	---------------------	----------------------------

RCRA-CESQG:

Date form received by agency:	08/13/1991
Facility name:	MIAMI AUTO OUTLET
Facility address:	7040 SW 44TH ST MIAMI, FL 331554609
EPA ID:	FLTMP9103092
Contact:	Not reported
Contact address:	Not reported
Contact country:	Not reported
Contact telephone:	Not reported
Contact email:	Not reported
EPA Region:	04
Classification:	Conditionally Exempt Small Quantity Generator
Description:	Handler: generates 100 kg or less of hazardous waste per calendar month, and accumulates 1000 kg or less of hazardous waste at any time; or generates 1 kg or less of acutely hazardous waste per calendar month, and accumulates at any time: 1 kg or less of acutely hazardous waste; or 100 kg or less of any residue or contaminated soil, waste or other debris resulting from the cleanup of a spill, into or on any land or water, of acutely hazardous waste; or generates 100 kg or less of any residue or contaminated soil, waste or other debris resulting from the cleanup of a spill, into or on any land or water, of acutely hazardous waste during any calendar month, and accumulates at any time: 1 kg or less of acutely hazardous waste; or 100 kg or less of any residue or contaminated soil, waste or other debris resulting from the cleanup of a spill, into or on any land or water, of acutely hazardous waste

Handler Activities Summary:

U.S. importer of hazardous waste:	No
Mixed waste (haz. and radioactive):	No
Recycler of hazardous waste:	No
Transporter of hazardous waste:	No
Treater, storer or disposer of HW:	No
Underground injection activity:	No
On-site burner exemption:	No
Furnace exemption:	No
Used oil fuel burner:	No
Used oil processor:	No
User oil refiner:	No
Used oil fuel marketer to burner:	No
Used oil Specification marketer:	No

MAP FINDINGS

Map ID			EDR ID Number
Direction			
Distance			
Distance (ft.)Site		Database(s)	EPA ID Number

---

**MIAMI AUTO OUTLET (Continued)**

**1014470158**

Used oil transfer facility: No  
 Used oil transporter: No

Violation Status: No violations found

**FINDS:**

Registry ID: 110007432661

**Environmental Interest/Information System**

RCRAInfo is a national information system that supports the Resource Conservation and Recovery Act (RCRA) program through the tracking of events and activities related to facilities that generate, transport, and treat, store, or dispose of hazardous waste. RCRAInfo allows RCRA program staff to track the notification, permit, compliance, and corrective action activities required under RCRA.

Florida Environmental System Today Application (FIESTA) Data Maintenance (FDM) system maintains entity, environmental interest and affiliation data for the State of Florida.

**37 MIAMI AUTO COLLISION GROUP  
 7040 SW 44 ST  
 MIAMI, FL 33155**

**UST U004110244  
 N/A**

**Miami-Dade Co. Tanks:**

Facility ID: 0006750  
 Facility Code: Not reported  
 File Number: 5066  
 Shell Name: Not reported  
 Permitted: NO

**37 7040 SW 44TH ST  
 MIAMI, FL 33155**

**EDR US Hist Auto Stat 1015608101  
 N/A**

**EDR Historical Auto Stations:**

Name: MIAMI AUTO COLLISION INCORPORATED  
 Year: 1999  
 Address: 7040 SW 44TH ST

Name: MIAMI AUTO COLLISION INCORPORATED  
 Year: 2000  
 Address: 7040 SW 44TH ST

Name: MIAMI AUTO COLLISION INC  
 Year: 2004  
 Address: 7040 SW 44TH ST

Name: MIAMI AUTO COLLISION INC  
 Year: 2005  
 Address: 7040 SW 44TH ST

Name: MIAMI AUTO COLLISION INC  
 Year: 2006  
 Address: 7040 SW 44TH ST

MAP FINDINGS

Map ID  
 Direction  
 Distance  
 Distance (ft.)Site

EDR ID Number  
 EPA ID Number

Database(s)

(Continued)

1015608101

Name: MIAMI AUTO COLLISION INC  
 Year: 2008  
 Address: 7040 SW 44TH ST

Name: MIAMI AUTO COLLISION INC  
 Year: 2009  
 Address: 7040 SW 44TH ST

Name: MIAMI AUTO COLLISION INC  
 Year: 2010  
 Address: 7040 SW 44TH ST

Name: MIAMI AUTO COLLISION INC  
 Year: 2011  
 Address: 7040 SW 44TH ST

Name: MIAMI AUTO COLLISION INC  
 Year: 2012  
 Address: 7040 SW 44TH ST

37

**MIAMI AUTO OUTLET INC**  
**7040 SW 44TH ST**  
**MIAMI, FL 33155**

**RCRA-SQG 1000177376**  
**Miami-Dade IW FLD982159709**  
**Miami-Dade Co. AP**

RCRA-SQG:

Date form received by agency: 10/30/1991  
 Facility name: MIAMI AUTO OUTLET INC  
 Facility address: 7040 SW 44TH ST  
 MIAMI, FL 331554609  
 EPA ID: FLD982159709  
 Mailing address: SW 44TH ST  
 MIAMI, FL 33155-4609  
 Contact: ROBERT RICO  
 Contact address: SW 44TH ST  
 MIAMI, FL 33155-4609  
 Contact country: US  
 Contact telephone: 3056664448  
 Contact email: Not reported  
 EPA Region: 04  
 Classification: Small Small Quantity Generator  
 Description: Handler: generates more than 100 and less than 1000 kg of hazardous waste during any calendar month and accumulates less than 6000 kg of hazardous waste at any time; or generates 100 kg or less of hazardous waste during any calendar month, and accumulates more than 1000 kg of hazardous waste at any time

Owner/Operator Summary:

Owner/operator name: ROBERT RICO  
 Owner/operator address: 7040 SW 44TH ST  
 MIAMI, FL 33155  
 Owner/operator country: US  
 Owner/operator telephone: Not reported  
 Legal status: Private  
 Owner/Operator Type: Owner  
 Owner/Op start date: 10/18/1996  
 Owner/Op end date: Not reported

MAP FINDINGS

Map ID  
 Direction  
 Distance  
 Distance (ft.)Site

EDR ID Number  
 EPA ID Number

Database(s)

**MIAMI AUTO OUTLET INC (Continued)**

**1000177376**

Owner/operator name: RICO ROBERT  
 Owner/operator address: 7040 SW 44TH ST  
 MIAMI, FL 33155  
 Owner/operator country: US  
 Owner/operator telephone: Not reported  
 Legal status: Private  
 Owner/Operator Type: Owner  
 Owner/Op start date: 10/18/1996  
 Owner/Op end date: Not reported

**Handler Activities Summary:**

U.S. importer of hazardous waste: No  
 Mixed waste (haz. and radioactive): No  
 Recycler of hazardous waste: No  
 Transporter of hazardous waste: No  
 Treater, storer or disposer of HW: No  
 Underground injection activity: No  
 On-site burner exemption: No  
 Furnace exemption: No  
 Used oil fuel burner: No  
 Used oil processor: No  
 User oil refiner: No  
 Used oil fuel marketer to burner: No  
 Used oil Specification marketer: No  
 Used oil transfer facility: No  
 Used oil transporter: No

**Hazardous Waste Summary:**

Waste code: F003  
 Waste name: THE FOLLOWING SPENT NON-HALOGENATED SOLVENTS: XYLENE, ACETONE, ETHYL ACETATE, ETHYL BENZENE, ETHYL ETHER, METHYL ISOBUTYL KETONE, N-BUTYL ALCOHOL, CYCLOHEXANONE, AND METHANOL; ALL SPENT SOLVENT MIXTURES/BLENDS CONTAINING, BEFORE USE, ONLY THE ABOVE SPENT NON-HALOGENATED SOLVENTS; AND ALL SPENT SOLVENT MIXTURES/BLENDS CONTAINING, BEFORE USE, ONE OR MORE OF THE ABOVE NON-HALOGENATED SOLVENTS, AND, A TOTAL OF TEN PERCENT OR MORE (BY VOLUME) OF ONE OR MORE OF THOSE SOLVENTS LISTED IN F001, F002, F004, AND F005, AND STILL BOTTOMS FROM THE RECOVERY OF THESE SPENT SOLVENTS AND SPENT SOLVENT MIXTURES.

Violation Status: No violations found

**Miami-Dade Co. IW5:**

Region: DADE  
 Facility ID: IW5-0005460  
 Permitted: YES  
 Permit Status: Permit Issued  
 File Number: 5066  
 Shell Name: BPSO

**Miami-Dade Co. AP:**

Region: DADE  
 Facility ID: AP-0001081  
 Permitted: YES  
 Facility Number: 5066  
 Facility Code: 2

MAP FINDINGS

Map ID		EDR ID Number
Direction		
Distance		
Distance (ft.)Site	Database(s)	EPA ID Number

---

**MIAMI AUTO OUTLET INC (Continued)**

**1000177376**

Shell Name: GEN

**37**

**SERGIO PEREZ  
7101 SW 44 ST  
MIAMI, FL 33155**

**Miami-Dade IW S103448895  
N/A**

Miami-Dade Co. IW5:

Region: DADE  
 Facility ID: IW5-0007972  
 Permitted: YES  
 Permit Status: Facility no longer needs a permit or facility closed  
 File Number: 12272  
 Shell Name: OPSO

**37**

**COMA CAST CORP  
4383 SW 70TH CT  
MIAMI, FL 33155**

**UST U003741855  
N/A**

UST:

Facility Id: 9401768  
 Facility Status: CLOSED  
 Type Description: Fuel user/Non-retail  
 Facility Phone: (305) 665-3664  
 Region: STATE  
 Positioning Method: Not reported  
 Lat/Long (dms): Not reported

Owner:

Owner Id: 37769  
 Owner Name: COMA CAST CORP  
 Owner Address: 4383 SW 70TH CT  
 Owner Address 2: Not reported  
 Owner City,St,Zip: MIAMI, FL 33155  
 Owner Contact: ARMANDO GALAZ  
 Owner Phone: (305) 665-3665

Tank Info:

Tank Id: 1  
 Status: Removed  
 Status Date: 25-MAR-1998  
 Install Date: Not reported  
 Substance: Unleaded gas  
 Content Description: Unleaded Gas  
 Gallons: 4000  
 Vessel Indicator: TANK  
 Tank Location: UNDERGROUND  
 DEP Contractor: No

Click here for Florida Oculus:

MAP FINDINGS

Map ID		EDR ID Number
Direction		
Distance		
Distance (ft.)Site	Database(s)	EPA ID Number

---

<b>37</b>	<b>COMA CAST CORPORATION</b> <b>4383 SW 70 CT</b> <b>MIAMI, FL 33155</b>	<b>UST</b> <b>Miami-Dade IW</b> <b>ENF</b> <b>Miami-Dade Co. AP</b>	<b>U003702867</b> <b>N/A</b>
-----------	--	--	---------------------------------

Miami-Dade Co. Tanks:

Facility ID: 0004887  
 Facility Code: Not reported  
 File Number: 1791  
 Shell Name: Not reported  
 Permitted: NO

Miami-Dade Co. IW5:

Region: DADE  
 Facility ID: IW5-0001931  
 Permitted: YES  
 Permit Status: Permit Issued  
 File Number: 1791  
 Shell Name: MWSO

Miami-Dade Co. ENF:

Region: DADE  
 Folio Num: 3040230150080  
 Enforcement Officer: AUSTIM  
 Facility Type: Site Assessment Required  
 Facility Status: C  
 Status Date: 01/31/1991  
 Case Level: CC

Miami-Dade Co. AP:

Region: DADE  
 Facility ID: AP-0000156  
 Permitted: YES  
 Facility Number: 1791  
 Facility Code: 7  
 Shell Name: GEN

<b>37</b>	<b>G.W. ENGRAVING</b> <b>4341 SW 72 AVE</b> <b>MIAMI, FL 33155</b>	<b>Miami-Dade IW</b> <b>ENF</b> <b>Miami-Dade Co. AP</b>	<b>S109002496</b> <b>N/A</b>
-----------	--	--	---------------------------------

Miami-Dade Co. IW5:

Region: DADE  
 Facility ID: IW5-0003588  
 Permitted: YES  
 Permit Status: Facility no longer needs a permit or facility closed  
 File Number: 3322  
 Shell Name: HASO

Miami-Dade Co. ENF:

Region: DADE  
 Folio Num: 3040230120740  
 Enforcement Officer: LEALM  
 Facility Type: Multiple Source Permitted Facility  
 Facility Status: C  
 Status Date: 01/21/2000  
 Case Level: DM



MAP FINDINGS

Map ID  
 Direction  
 Distance  
 Distance (ft.)Site

EDR ID Number  
 EPA ID Number

Database(s)

**G.W. ENGRAVING (Continued)**

**S109002496**

Region: DADE  
 Folio Num: 3040230120740  
 Enforcement Officer: Not reported  
 Facility Type: Multiple Source Permitted Facility  
 Facility Status: C  
 Status Date: 07/05/2006  
 Case Level: DM

Miami-Dade Co. AP:

Region: DADE  
 Facility ID: AP-0000908  
 Permitted: YES  
 Facility Number: 3322  
 Facility Code: 7  
 Shell Name: GEN

**37 FRANC CORP.\DBA FURIDUS WHEELS  
 4278 SW 71 AVE  
 MIAMI, FL 33155**

**Miami-Dade IW S107549765  
 N/A**

Miami-Dade Co. IW5:

Region: DADE  
 Facility ID: IW5-0017095  
 Permitted: YES  
 Permit Status: Facility no longer needs a permit or facility closed  
 File Number: 22443  
 Shell Name: TSTO

**37 MR. KEYSTONE  
 7100 SW 43 ST  
 MIAMI, FL 33155**

**Miami-Dade IW S106912823  
 N/A**

Miami-Dade Co. IW5:

Region: DADE  
 Facility ID: IW5-0016240  
 Permitted: YES  
 Permit Status: Facility no longer needs a permit or facility closed  
 File Number: 21489  
 Shell Name: PEN

**37 7171 SW 43RD ST  
 MIAMI, FL 33155**

**EDR US Hist Auto Stat 1015613996  
 N/A**

EDR Historical Auto Stations:

Name: JR CUSTOM AUTO MRN UPHLSTRY  
 Year: 2001  
 Address: 7171 SW 43RD ST

Name: JR CUSTOM AUTO MARINE UPHLSTRY  
 Year: 2002  
 Address: 7171 SW 43RD ST

Name: JR CUSTOM AUTO MARINE UPHLSTRY

MAP FINDINGS

Map ID			EDR ID Number
Direction			
Distance			
Distance (ft.)	Site	Database(s)	EPA ID Number

---

**(Continued)**

**1015613996**

Year: 2003  
 Address: 7171 SW 43RD ST

---

<b>37</b>	<b>JUR RADIATORS, INC.</b>	<b>Miami-Dade IW</b>	<b>S111454549</b>
	<b>4270 SW 71 AVE</b>		<b>N/A</b>
	<b>MIAMI, FL 33155</b>		

Miami-Dade Co. IW5:  
 Region: DADE  
 Facility ID: IW5-0020506  
 Permitted: YES  
 Permit Status: NOV Issued  
 File Number: 0  
 Shell Name: CASO

---

<b>37</b>		<b>EDR US Hist Auto Stat</b>	<b>1015490526</b>
	<b>4270 SW 71ST AVE</b>		<b>N/A</b>
	<b>MIAMI, FL 33155</b>		

EDR Historical Auto Stations:  
 Name: JUR RADIATORS INC  
 Year: 2011  
 Address: 4270 SW 71ST AVE  
  
 Name: JUR RADIATORS INC  
 Year: 2012  
 Address: 4270 SW 71ST AVE

---

<b>37</b>	<b>BONNIN ASHLEY WHOLESALE, INC.</b>	<b>Miami-Dade IW</b>	<b>S104286931</b>
	<b>4240 SW 71 AVE</b>		<b>N/A</b>
	<b>MIAMI, FL 33155</b>		

Miami-Dade Co. IW5:  
 Region: DADE  
 Facility ID: IW5-0005630  
 Permitted: YES  
 Permit Status: Facility no longer needs a permit or facility closed  
 File Number: 5231  
 Shell Name: CSSO

---

<b>37</b>	<b>H P MASONRY INC</b>	<b>UST</b>	<b>U003742841</b>
	<b>4240 SW 72ND AVE</b>	<b>AST</b>	<b>N/A</b>
	<b>MIAMI, FL 33155</b>		

UST:  
 Facility Id: 8628980  
 Facility Status: CLOSED  
 Type Description: Fuel user/Non-retail  
 Facility Phone: (305) 264-5554  
 Region: STATE  
 Positioning Method: Not reported  
 Lat/Long (dms): Not reported

MAP FINDINGS

Map ID  
 Direction  
 Distance  
 Distance (ft.)Site

EDR ID Number  
 EPA ID Number

Database(s)

**H P MASONRY INC (Continued)**

**U003742841**

Owner:

Owner Id: 4657  
 Owner Name: COOK & PRUIT MASONRY CONTRACTORS  
 Owner Address: 4240 SW 72ND AVE  
 Owner Address 2: Not reported  
 Owner City,St,Zip: MIAMI, FL 33155  
 Owner Contact: JOHN FINENCO, JR.  
 Owner Phone: (305) 264-5551

Tank Info:

Tank Id: 1  
 Status: Removed  
 Status Date: Not reported  
 Install Date: Not reported  
 Substance: Unleaded gas  
 Content Description: Unleaded Gas  
 Gallons: 2000  
 Vessel Indicator: TANK  
 Tank Location: UNDERGROUND  
 DEP Contractor: No

Tank Id: 2  
 Status: Removed  
 Status Date: Not reported  
 Install Date: Not reported  
 Substance: Unleaded gas  
 Content Description: Unleaded Gas  
 Gallons: 2000  
 Vessel Indicator: TANK  
 Tank Location: UNDERGROUND  
 DEP Contractor: No

Tank Id: 3  
 Status: Removed  
 Status Date: Not reported  
 Install Date: Not reported  
 Substance: Leaded gas  
 Content Description: Leaded Gas  
 Gallons: 6000  
 Vessel Indicator: TANK  
 Tank Location: UNDERGROUND  
 DEP Contractor: No

[Click here for Florida Oculus:](#)

AST:

Facility ID: 8628980  
 Facility Status: CLOSED  
 Type Description: Fuel user/Non-retail  
 Facility Phone: (305) 264-5554  
 DEP Contractor Own: No  
 Region: STATE  
 Positioning Method: Not reported  
 Lat/Long (dms): Not reported

MAP FINDINGS

Map ID  
 Direction  
 Distance  
 Distance (ft.)Site

EDR ID Number  
 Database(s) EPA ID Number

**H P MASONRY INC (Continued)**

**U003742841**

Owner:

Owner Id: 4657  
 Owner Name: COOK & PRUIT MASONRY CONTRACTORS  
 Owner Address: 4240 SW 72ND AVE  
 Owner Address 2: Not reported  
 Owner City,St,Zip: MIAMI, FL 33155  
 Owner Contact: JOHN FINENCO, JR.  
 Owner Phone: (305) 264-5551

Tank Id: 4  
 Status: Removed  
 Status Date: Removed  
 Install Date: Not reported  
 Substance: Vehicular diesel  
 Content Description: Vehicular Diesel  
 Gallons: 10000  
 Tank Location: ABOVEGROUND

[Click here for Florida Oculus:](#)

37

**H.P. MASONRY, INC  
 4240 SW 72 AVE  
 MIAMI, FL 33155**

**UST U003703677  
 N/A**

Miami-Dade Co. Tanks:

Facility ID: 0000400  
 Facility Code: Not reported  
 File Number: 7146  
 Shell Name: Not reported  
 Permitted: NO

37

**PATTERSON MASONRY INC  
 4240 SW 72ND AVE  
 MIAMI, FL 33155**

**AST A100379230  
 N/A**

AST:

Facility ID: 8837653  
 Facility Status: CLOSED  
 Type Description: Fuel user/Non-retail  
 Facility Phone: (305) 264-5554  
 DEP Contractor Own: No  
 Region: STATE  
 Positioning Method: Not reported  
 Lat/Long (dms): Not reported

Owner:

Owner Id: 16509  
 Owner Name: PATTERSON MASONRY INC  
 Owner Address: 4240 SW 72ND AVE  
 Owner Address 2: Not reported  
 Owner City,St,Zip: MIAMI, FL 33155  
 Owner Contact: J.H.PATTERSON  
 Owner Phone: (305) 264-5554

MAP FINDINGS

Map ID  
 Direction  
 Distance  
 Distance (ft.)Site

EDR ID Number  
 EPA ID Number

Database(s)

**PATTERSON MASONRY INC (Continued)**

**A100379230**

Tank Id: 1  
 Status: Removed  
 Status Date: Removed  
 Install Date: 01-DEC-1986  
 Substance: Vehicular diesel  
 Content Description: Vehicular Diesel  
 Gallons: 1000  
 Tank Location: ABOVEGROUND

Tank Id: 2  
 Status: Removed  
 Status Date: Removed  
 Install Date: 01-SEP-1987  
 Substance: Unleaded gas  
 Content Description: Unleaded Gas  
 Gallons: 1000  
 Tank Location: ABOVEGROUND

[Click here for Florida Oculus:](#)

37

**PHOTO PRO, INC.**  
**7238 SW 42 TER UNIT 2**  
**MIAMI, FL 33155**

Miami-Dade IW

**S103448934**  
**N/A**

Miami-Dade Co. IW5:  
 Region: DADE  
 Facility ID: IW5-0000766  
 Permitted: YES  
 Permit Status: Permit Issued  
 File Number: 715  
 Shell Name: FASO

37

**JULY PRINTING INC**  
**7244 SW 42 TER**  
**MIAMI, FL 33155**

Miami-Dade IW

**S104286422**  
**N/A**

Miami-Dade Co. IW5:  
 Region: DADE  
 Facility ID: IW5-0005354  
 Permitted: YES  
 Permit Status: Facility no longer needs a permit or facility closed  
 File Number: 4965  
 Shell Name: DBSI

MAP FINDINGS

Map ID  
 Direction  
 Distance  
 Distance (ft.)Site Database(s) EPA ID Number  
 EDR ID Number

**37 R-E COMPANY OF MIAMI, INC. Miami-Dade IW S112149476**  
**7248 SW 42 TER N/A**  
**MIAMI, FL 33155**

Miami-Dade Co. IW5:  
 Region: DADE  
 Facility ID: IW5-0020721  
 Permitted: YES  
 Permit Status: Permit Issued  
 File Number: 0  
 Shell Name: AASO

**37 7245 SW 42ND TER EDR US Hist Auto Stat 1015617057**  
**MIAMI, FL 33155 N/A**

EDR Historical Auto Stations:  
 Name: AUTO SPECIALIST INCORPORATED  
 Year: 1999  
 Address: 7245 SW 42ND TER  
  
 Name: AUTO SPECIALIST INCORPORATED  
 Year: 2000  
 Address: 7245 SW 42ND TER  
  
 Name: MERCEDES AUTOBAHN INC  
 Year: 2001  
 Address: 7245 SW 42ND TER  
  
 Name: MERCEDES AUTOBAHN INC  
 Year: 2002  
 Address: 7245 SW 42ND TER  
  
 Name: AUTO SPECIALIST INC  
 Year: 2003  
 Address: 7245 SW 42ND TER  
  
 Name: MERCEDES AUTOBAHN INC  
 Year: 2004  
 Address: 7245 SW 42ND TER  
  
 Name: MERCEDES AUTOBAHN INC  
 Year: 2005  
 Address: 7245 SW 42ND TER  
  
 Name: MERCEDES AUTOBAHN INC  
 Year: 2006  
 Address: 7245 SW 42ND TER  
  
 Name: MERCEDES AUTOBAHN INC  
 Year: 2007  
 Address: 7245 SW 42ND TER  
  
 Name: MERCEDES AUTOBAHN INC  
 Year: 2008  
 Address: 7245 SW 42ND TER  
  
 Name: MERCEDES AUTOBAHN INC  
 Year: 2009  
 Address: 7245 SW 42ND TER

MAP FINDINGS

Map ID  
 Direction  
 Distance  
 Distance (ft.)Site

EDR ID Number  
 Database(s)  
 EPA ID Number

(Continued)

1015617057

Name: MERCEDES AUTOBAHN INC  
 Year: 2010  
 Address: 7245 SW 42ND TER

Name: MERCEDES AUTOBAHN INC  
 Year: 2011  
 Address: 7245 SW 42ND TER

Name: MERCEDES AUTOBAHN INC  
 Year: 2012  
 Address: 7245 SW 42ND TER

37 **MERCEDES AUTOBAHN, INC.**  
**7245 SW 42 TER**  
**MIAMI, FL 33155**

Miami-Dade IW S103266086  
 N/A

Miami-Dade Co. IW5:  
 Region: DADE  
 Facility ID: IW5-0005397  
 Permitted: YES  
 Permit Status: Permit Issued  
 File Number: 5004  
 Shell Name: AASO

37 **REY AUTO SALES, INC.**  
**7247 SW 42 TER**  
**MIAMI, FL 33155**

Miami-Dade IW S105569017  
 N/A

Miami-Dade Co. IW5:  
 Region: DADE  
 Facility ID: IW5-0014594  
 Permitted: YES  
 Permit Status: Facility no longer needs a permit or facility closed  
 File Number: 19596  
 Shell Name: BRSI

37 **7249 SW 42ND TER**  
**MIAMI, FL 33155**

EDR US Hist Auto Stat 1015617088  
 N/A

EDR Historical Auto Stations:  
 Name: AUTO PRO BODY SHOP INC  
 Year: 2001  
 Address: 7249 SW 42ND TER

Name: AUTO PRO BODY SHOP INC  
 Year: 2002  
 Address: 7249 SW 42ND TER

Name: AUTO PRO BODY SHOP INC  
 Year: 2003  
 Address: 7249 SW 42ND TER

Name: AUTO PRO BODY SHOP INC  
 Year: 2004

MAP FINDINGS

Map ID  
 Direction  
 Distance  
 Distance (ft.)Site

EDR ID Number  
 EPA ID Number

Database(s)

(Continued)

1015617088

Address: 7249 SW 42ND TER  
 Name: AUTO PRO BODY TECH INC  
 Year: 2005  
 Address: 7249 SW 42ND TER  
 Name: AUTO PRO BODY TECH INC  
 Year: 2006  
 Address: 7249 SW 42ND TER  
 Name: AUTO PRO BODY TECH INC  
 Year: 2007  
 Address: 7249 SW 42ND TER  
 Name: AUTO PRO BODY TECH INC  
 Year: 2009  
 Address: 7249 SW 42ND TER

37

**AUTO SOLUTIONS & SALES OF MIAMI LLC**  
**7249 SW 42ND TER**  
**MIAMI, FL 33155**

**RCRA-SQG 1014465791**  
**FLR000175414**

RCRA-SQG:

Date form received by agency: 04/26/2011  
 Facility name: AUTO SOLUTIONS & SALES OF MIAMI LLC  
 Facility address: 7249 SW 42ND TER  
 MIAMI, FL 331554538  
 EPA ID: FLR000175414  
 Mailing address: SW 42ND TER  
 MIAMI, FL 33155-4538  
 Contact: FRANCISCO BELLO  
 Contact address: SW 42ND TER  
 MIAMI, FL 33155-4538  
 Contact country: US  
 Contact telephone: 8502458707  
 Contact email: FJBELLO45@HOTMAIL.COM  
 EPA Region: 04  
 Classification: Small Small Quantity Generator  
 Description: Handler: generates more than 100 and less than 1000 kg of hazardous waste during any calendar month and accumulates less than 6000 kg of hazardous waste at any time; or generates 100 kg or less of hazardous waste during any calendar month, and accumulates more than 1000 kg of hazardous waste at any time

Owner/Operator Summary:

Owner/operator name: BELLO FRANCISCO  
 Owner/operator address: 7249 SW 42ND TER  
 MIAMI, FL 33155  
 Owner/operator country: US  
 Owner/operator telephone: Not reported  
 Legal status: Private  
 Owner/Operator Type: Operator  
 Owner/Op start date: 09/10/2010  
 Owner/Op end date: Not reported  
 Owner/operator name: FRANCISCO BELLO  
 Owner/operator address: 7249 SW 42ND TER



MAP FINDINGS

Map ID  
 Direction  
 Distance  
 Distance (ft.)Site

EDR ID Number  
 EPA ID Number

Database(s)

**AUTO SOLUTIONS & SALES OF MIAMI LLC (Continued)**

**1014465791**

MIAMI, FL 33155  
 Owner/operator country: US  
 Owner/operator telephone: Not reported  
 Legal status: Private  
 Owner/Operator Type: Operator  
 Owner/Op start date: 09/10/2010  
 Owner/Op end date: Not reported

Owner/operator name: P & A REAL ESTATE  
 Owner/operator address: 7249 SW 42ND TER  
 MIAMI, FL 33155

Owner/operator country: US  
 Owner/operator telephone: Not reported  
 Legal status: Private  
 Owner/Operator Type: Owner  
 Owner/Op start date: 04/26/2011  
 Owner/Op end date: Not reported

**Handler Activities Summary:**

U.S. importer of hazardous waste: No  
 Mixed waste (haz. and radioactive): No  
 Recycler of hazardous waste: No  
 Transporter of hazardous waste: No  
 Treater, storer or disposer of HW: No  
 Underground injection activity: No  
 On-site burner exemption: No  
 Furnace exemption: No  
 Used oil fuel burner: No  
 Used oil processor: No  
 User oil refiner: No  
 Used oil fuel marketer to burner: No  
 Used oil Specification marketer: No  
 Used oil transfer facility: No  
 Used oil transporter: No

**Hazardous Waste Summary:**

Waste code: D001  
 Waste name: IGNITABLE HAZARDOUS WASTES ARE THOSE WASTES WHICH HAVE A FLASHPOINT OF LESS THAN 140 DEGREES FAHRENHEIT AS DETERMINED BY A PENSKEY-MARTENS CLOSED CUP FLASH POINT TESTER. ANOTHER METHOD OF DETERMINING THE FLASH POINT OF A WASTE IS TO REVIEW THE MATERIAL SAFETY DATA SHEET, WHICH CAN BE OBTAINED FROM THE MANUFACTURER OR DISTRIBUTOR OF THE MATERIAL. LACQUER THINNER IS AN EXAMPLE OF A COMMONLY USED SOLVENT WHICH WOULD BE CONSIDERED AS IGNITABLE HAZARDOUS WASTE.

Violation Status: No violations found

37

**AUTO PRO SOLUTIONS, LLC.  
 7249 SW 42 TER  
 MIAMI, FL 33155**

**Miami-Dade IW S103551663  
 Miami-Dade Co. AP N/A**

Miami-Dade Co. IW5:

Region: DADE  
 Facility ID: IW5-0009587  
 Permitted: YES  
 Permit Status: Permit Issued  
 File Number: 14125  
 Shell Name: BPSO

MAP FINDINGS

Map ID  
 Direction  
 Distance  
 Distance (ft.)Site

EDR ID Number  
 EPA ID Number

Database(s)

**AUTO PRO SOLUTIONS, LLC. (Continued)**

**S103551663**

Miami-Dade Co. AP:  
 Region: DADE  
 Facility ID: AP-0001545  
 Permitted: YES  
 Facility Number: 14125  
 Facility Code: 2  
 Shell Name: GEN

37

**ISP MOTORSPORTS  
 4227 SW 71 AVE  
 MIAMI, FL 33155**

**Miami-Dade IW**

**S105569073  
 N/A**

Miami-Dade Co. IW5:  
 Region: DADE  
 Facility ID: IW5-0014654  
 Permitted: YES  
 Permit Status: Facility no longer needs a permit or facility closed  
 File Number: 19668  
 Shell Name: CDSO

37

**B & F MARINE INC  
 4275 SW 73RD AVE  
 MIAMI, FL 33155**

**LUST  
 UST**

**U003741414  
 N/A**

LUST:  
 Region: STATE  
 Facility Id: 8629071  
 Facility Status: CLOSED  
 Facility Type: C - Fuel user/Non-retail  
 Facility Phone: (305)638-3614  
 Facility Cleanup Rank: Not reported  
 District: Southeast District  
 Lat/Long (dms): 25 43 52.0480999 / 80 18 45.1347999  
 Section: Not reported  
 Township: Not reported  
 Range: Not reported  
 Feature: Not reported  
 Method: DMAP  
 Datum: 0  
 Score: Not reported  
 Score Effective Date: Not reported  
 Score When Ranked: Not reported  
 Operator: B & F MARINE,INC.  
 Name Update: Not reported  
 Address Update: Not reported

Discharge Cleanup Summary:  
 Discharge Date: 03/25/1991  
 PCT Discharge Combined: Not reported  
 Cleanup Required: N - NO CLEANUP REQUIRED  
 Discharge Cleanup Status: NREQ - CLEANUP NOT REQUIRED  
 Disch Cleanup Status Date: 04/23/2001  
 Cleanup Work Status: COMPLETED  
 Information Source: A - ABANDONED TANK RESTORATION  
 Other Source Description: Not reported  
 Eligibility Indicator: I - INELIGIBLE

MAP FINDINGS

Map ID  
 Direction  
 Distance  
 Distance (ft.)Site

EDR ID Number  
 EPA ID Number

Database(s)

**B & F MARINE INC (Continued)**

**U003741414**

Site Manager:	SLAPP_K
Site Mgr End Date:	11/07/2002
Tank Office:	PCLP13 - DADE ENVIRONMENTAL RESOURCE MGMT POLLUTION CONTROL
<b>Contaminated Media:</b>	
Discharge Date:	03/25/1991
Pct Discharge Combined With:	Not reported
Cleanup Required:	N - NO CLEANUP REQUIRED
Discharge Cleanup Status:	NREQ - CLEANUP NOT REQUIRED
Disch Cleanup Status Date:	04/23/2001
Cleanup Work Status:	COMPLETED
Information Source:	A - ABANDONED TANK RESTORATION
Other Source Description:	Not reported
Elig Indicator:	I - INELIGIBLE
Site Manager:	SLAPP_K
Site Mgr End Date:	11/07/2002
Tank Office:	PCLP13 - DADE ENVIRONMENTAL RE
Contaminated Drinking Wells:	0
Contaminated Monitoring Well:	No
Contaminated Soil:	Yes
Contaminated Surface Water:	No
Contaminated Ground Water:	Yes
Pollutant:	Y - UNKNOWN/NOT REPORTED
Pollutant Other Description:	Not reported
Gallons Discharged:	Not reported
<b>Task Information:</b>	
District:	SED
Facility ID:	8629071
Facility Status:	CLOSED
Facility Type:	C - Fuel user/Non-retail -
County:	MIAMI-DADE
County ID:	13
Cleanup Eligibility Status:	I
Source Effective Date:	Not reported
Discharge Date:	03-25-1991
Cleanup Required:	N - NO CLEANUP REQUIRED
Discharge Cleanup Status:	NREQ - CLEANUP NOT REQUIRED
Disch Cleanup Status Date:	04-23-2001
SRC Action Type:	-
SRC Submit Date:	Not reported
SRC Review Date:	Not reported
SRC Completion Status:	-
SRC Issue Date:	Not reported
SRC Comment:	Not reported
Cleanup Work Status:	COMPLETED
Site Mgr:	SLAPP_K
Site Mgr End Date:	11-07-2002
Tank Office:	PCLP13 - Dade County
SR Task ID:	Not reported
SR Cleanup Responsible:	-
SR Funding Eligibility Type:	-
SR Actual Cost:	Not reported
SR Completion Date:	Not reported
SR Payment Date:	Not reported
SR Oral Date:	Not reported
SR Written Date:	Not reported
SR Soil Removal:	Not reported

MAP FINDINGS

Map ID  
 Direction  
 Distance  
 Distance (ft.)Site

EDR ID Number

Database(s) EPA ID Number

**B & F MARINE INC (Continued)**

**U003741414**

SR Free Product Removal: Not reported  
 SR Soil Tonnage Removed: Not reported  
 SR Soil Treatment: Not reported  
 SR Other Treatment: Not reported  
 SR Alternate Proc Received Date: Not reported  
 SR Alternate Procedure Status: Not reported  
 SR Alternate Procedure Status Date: Not reported  
 SR Alternate Procedure Comments: Not reported  
 SA Task ID: Not reported  
 SA Cleanup Responsible: -  
 SA Funding Eligibility Type: -  
 SA Actual Cost: Not reported  
 SA Completion Date: Not reported  
 SA Payment Date: Not reported  
 RAP Task ID: Not reported  
 RAP Cleanup Responsible ID: -  
 RAP Funding Eligibility Type: -  
 RAP Actual Cost: Not reported  
 RAP Completion Date: Not reported  
 RAP Payment Date: Not reported  
 RAP Last Order Approved: Not reported  
 RA Task ID: Not reported  
 RA Cleanup Responsible: -  
 RA Funding Eligibility Type: -  
 RA Years to Complete: Not reported  
 RA Actual Cost: Not reported

Click here for Florida Oculus:

**UST:**

Facility Id: 8629071  
 Facility Status: CLOSED  
 Type Description: Fuel user/Non-retail  
 Facility Phone: (305) 638-3614  
 Region: STATE  
 Positioning Method: DMAP  
 Lat/Long (dms): 25 43 45 / 80 18 50

**Owner:**

Owner Id: 5575  
 Owner Name: DEL CAMPO, VICTORIA  
 Owner Address: 101 SW 27TH AVE  
 Owner Address 2: Not reported  
 Owner City,St,Zip: MIAMI, FL 33182  
 Owner Contact: Not reported  
 Owner Phone: (000) 000-0000

**Tank Info:**

Tank Id: 1  
 Status: Closed in place  
 Status Date: Not reported  
 Install Date: 01-JUL-1967  
 Substance: Vehicular diesel  
 Content Description: Vehicular Diesel  
 Gallons: 3000  
 Vessel Indicator: TANK  
 Tank Location: UNDERGROUND

MAP FINDINGS

Map ID  
 Direction  
 Distance  
 Distance (ft.)Site

EDR ID Number  
 EPA ID Number

Database(s)

**B & F MARINE INC (Continued)**

**U003741414**

DEP Contractor: No  
 Tank Id: 2  
 Status: Closed in place  
 Status Date: Not reported  
 Install Date: 01-JUL-1967  
 Substance: Unleaded gas  
 Content Description: Unleaded Gas  
 Gallons: 3000  
 Vessel Indicator: TANK  
 Tank Location: UNDERGROUND  
 DEP Contractor: No

[Click here for Florida Oculus:](#)

37

**BENZ AUTO CARE, LLC.**  
**4224 SW 70 CT**  
**MIAMI, FL 33155**

Miami-Dade IW

**S109141579**  
**N/A**

Miami-Dade Co. IW5:  
 Region: DADE  
 Facility ID: IW5-0017547  
 Permitted: YES  
 Permit Status: Permit Issued  
 File Number: 22948  
 Shell Name: AASO

37

**4224 SW 70TH CT**  
**MIAMI, FL 33155**

EDR US Hist Auto Stat

**1015487958**  
**N/A**

EDR Historical Auto Stations:  
 Name: BENZ AUTO CARE LLC  
 Year: 2012  
 Address: 4224 SW 70TH CT

37

**BELLO PROPERTIES, INC./DBA NATIONAL SCREEN PRINTIN**  
**4223 SW 71 AVE**  
**MIAMI, FL 33155**

Miami-Dade IW

**S106911681**  
**N/A**

Miami-Dade Co. IW5:  
 Region: DADE  
 Facility ID: IW5-0016434  
 Permitted: YES  
 Permit Status: Permit Issued  
 File Number: 21708  
 Shell Name: EASO

MAP FINDINGS

Map ID			EDR ID Number
Direction			
Distance			
Distance (ft.)	Site	Database(s)	EPA ID Number

---

<b>37</b>	<b>GULFSIDE SUPPLY, INC.</b> <b>4241 SW 70 CT</b> <b>MIAMI, FL 33155</b>	<b>Miami-Dade IW</b> <b>ENF</b>	<b>S108833267</b> <b>N/A</b>
-----------	--	------------------------------------	---------------------------------

Miami-Dade Co. IW5:

Region:	DADE
Facility ID:	IW5-0008066
Permitted:	YES
Permit Status:	Facility no longer needs a permit or facility closed
File Number:	8609
Shell Name:	MWSO

Miami-Dade Co. ENF:

Region:	DADE
Folio Num:	3040230150040
Enforcement Officer:	PETTIM
Facility Type:	Underground Tanks
Facility Status:	C
Status Date:	11/03/1994
Case Level:	A

Region:	DADE
Folio Num:	3040230150040
Enforcement Officer:	PETTIM
Facility Type:	Underground Tanks
Facility Status:	C
Status Date:	02/14/1997
Case Level:	A

<b>37</b>	<b>GULFSIDE SUPPLY INC</b> <b>4241 SW 70TH CT</b> <b>MIAMI, FL 33155</b>	<b>LUST</b> <b>UST</b> <b>AST</b>	<b>U003743981</b> <b>N/A</b>
-----------	--	---	---------------------------------

LUST:

Region:	STATE
Facility Id:	8629013
Facility Status:	OPEN
Facility Type:	C - Fuel user/Non-retail
Facility Phone:	(305)668-5055
Facility Cleanup Rank:	Not reported
District:	Southeast District
Lat/Long (dms):	25 43 51.1514000 / 80 18 27.3055999
Section:	Not reported
Township:	Not reported
Range:	Not reported
Feature:	Not reported
Method:	DMAP
Datum:	0
Score:	Not reported
Score Effective Date:	Not reported
Score When Ranked:	Not reported
Operator:	TERI RAMON
Name Update:	03/01/2001
Address Update:	03/01/2001

Discharge Cleanup Summary:

Discharge Date:	08/22/1993
PCT Discharge Combined:	Not reported
Cleanup Required:	R - CLEANUP REQUIRED
Discharge Cleanup Status:	NFA - NFA COMPLETE

MAP FINDINGS

Map ID  
 Direction  
 Distance  
 Distance (ft.)Site

EDR ID Number  
 EPA ID Number

Database(s)

**GULFSIDE SUPPLY INC (Continued)**

**U003743981**

Disch Cleanup Status Date: 10/03/1994  
 Cleanup Work Status: COMPLETED  
 Information Source: -  
 Other Source Description: Not reported  
 Eligibility Indicator: I - INELIGIBLE  
 Site Manager: SLAPP\_K  
 Site Mgr End Date: 11/07/2002  
 Tank Office: PCLP13 - DADE ENVIRONMENTAL RESOURCE MGMT POLLUTION CONTROL

Task Information:

District: SED  
 Facility ID: 8629013  
 Facility Status: OPEN  
 Facility Type: C - Fuel user/Non-retail -  
 County: MIAMI-DADE  
 County ID: 13  
 Cleanup Eligibility Status: I  
 Source Effective Date: 10-03-1994  
 Discharge Date: 08-22-1993  
 Cleanup Required: R - CLEANUP REQUIRED  
 Discharge Cleanup Status: NFA - NFA COMPLETE  
 Disch Cleanup Status Date: 10-03-1994  
 SRC Action Type: NFA - NO FURTHER ACTION  
 SRC Submit Date: 08-22-1994  
 SRC Review Date: 10-03-1994  
 SRC Completion Status: A - APPROVED  
 SRC Issue Date: 10-17-1994  
 SRC Comment: Not reported  
 Cleanup Work Status: COMPLETED  
 Site Mgr: SLAPP\_K  
 Site Mgr End Date: 11-07-2002  
 Tank Office: PCLP13 - Dade County  
 SR Task ID: Not reported  
 SR Cleanup Responsible: -  
 SR Funding Eligibility Type: -  
 SR Actual Cost: Not reported  
 SR Completion Date: Not reported  
 SR Payment Date: Not reported  
 SR Oral Date: Not reported  
 SR Written Date: Not reported  
 SR Soil Removal: Not reported  
 SR Free Product Removal: Not reported  
 SR Soil Tonnage Removed: Not reported  
 SR Soil Treatment: Not reported  
 SR Other Treatment: Not reported  
 SR Alternate Proc Received Date: Not reported  
 SR Alternate Procedure Status: Not reported  
 SR Alternate Procedure Status Date: Not reported  
 SR Alternate Procedure Comments: Not reported  
 SA Task ID: 28708  
 SA Cleanup Responsible: -  
 SA Funding Eligibility Type: -  
 SA Actual Cost: Not reported  
 SA Completion Date: 10-03-1994  
 SA Payment Date: Not reported  
 RAP Task ID: Not reported  
 RAP Cleanup Responsible ID: -  
 RAP Funding Eligibility Type: -

MAP FINDINGS

Map ID  
 Direction  
 Distance  
 Distance (ft.)Site

EDR ID Number  
 EPA ID Number

Database(s)

**GULFSIDE SUPPLY INC (Continued)**

**U003743981**

RAP Actual Cost: Not reported  
 RAP Completion Date: Not reported  
 RAP Payment Date: Not reported  
 RAP Last Order Approved: Not reported  
 RA Task ID: 28709  
 RA Cleanup Responsible: -  
 RA Funding Eligibility Type: -  
 RA Years to Complete: Not reported  
 RA Actual Cost: Not reported

[Click here for Florida Oculus:](#)

**UST:**

Facility Id: 8629013  
 Facility Status: OPEN  
 Type Description: Fuel user/Non-retail  
 Facility Phone: (305) 668-5055  
 Region: STATE  
 Positioning Method: DMAP  
 Lat/Long (dms): 25 43 52 / 80 18 27

**Owner:**

Owner Id: 51411  
 Owner Name: GULFSIDE SUPPLY INC  
 Owner Address: 2900 E 7TH AVE #200  
 Owner Address 2: D/B/A GULFEAGLE SUPPLY  
 Owner City,St,Zip: TAMPA, FL 33605  
 Owner Contact: JIM RESCH  
 Owner Phone: (813) 636-9808

**Tank Info:**

Tank Id: 1  
 Status: Removed  
 Status Date: 01-DEC-1993  
 Install Date: 01-JUL-1975  
 Substance: Unleaded gas  
 Content Description: Unleaded Gas  
 Gallons: 4000  
 Vessel Indicator: TANK  
 Tank Location: UNDERGROUND  
 DEP Contractor: No

Tank Id: 2  
 Status: Removed  
 Status Date: 01-DEC-1993  
 Install Date: 01-JUL-1975  
 Substance: Vehicular diesel  
 Content Description: Vehicular Diesel  
 Gallons: 4000  
 Vessel Indicator: TANK  
 Tank Location: UNDERGROUND  
 DEP Contractor: No

Tank Id: 3  
 Status: Removed  
 Status Date: 01-DEC-1993  
 Install Date: 01-JUL-1980



MAP FINDINGS

Map ID  
 Direction  
 Distance  
 Distance (ft.)Site

EDR ID Number  
 EPA ID Number

Database(s)

**GULFSIDE SUPPLY INC (Continued)**

**U003743981**

Substance: Unleaded gas  
 Content Description: Unleaded Gas  
 Gallons: 1000  
 Vessel Indicator: TANK  
 Tank Location: UNDERGROUND  
 DEP Contractor: No

Click here for Florida Oculus:

**AST:**

Facility ID: 8629013  
 Facility Status: OPEN  
 Type Description: Fuel user/Non-retail  
 Facility Phone: (305) 668-5055  
 DEP Contractor Own: No  
 Region: STATE  
 Positioning Method: DMAP  
 Lat/Long (dms): 25 43 52 / 80 18 27

**Owner:**

Owner Id: 51411  
 Owner Name: GULFSIDE SUPPLY INC  
 Owner Address: 2900 E 7TH AVE #200  
 Owner Address 2: D/B/A GULFEAGLE SUPPLY  
 Owner City,St,Zip: TAMPA, FL 33605  
 Owner Contact: JIM RESCH  
 Owner Phone: (813) 636-9808

Tank Id: 4  
 Status: In service  
 Status Date: In service  
 Install Date: 01-FEB-1994  
 Substance: Vehicular diesel  
 Content Description: Vehicular Diesel  
 Gallons: 2000  
 Tank Location: ABOVEGROUND

**Construction:**

Tank Id: 4  
 Construction Category: Overfill/Spill  
 Construction Description: Ball check valve

Tank Id: 4  
 Construction Category: Secondary Containment  
 Construction Description: AST containment

Tank Id: 4  
 Construction Category: Overfill/Spill  
 Construction Description: Spill containment bucket

Tank Id: 4  
 Construction Category: Primary Construction  
 Construction Description: Concrete

MAP FINDINGS

Map ID  
 Direction  
 Distance  
 Distance (ft.)Site

EDR ID Number  
 EPA ID Number

Database(s)

**GULFSIDE SUPPLY INC (Continued)**

**U003743981**

Monitoring:  
 Tank ID: 4  
 Monitoring Description: Manual tank gauging - USTs

Piping:  
 Tank ID: 4  
 Piping Category: Miscellaneous Attributes  
 Piping Description: Abv, no soil contact

Tank ID: 4  
 Piping Category: Primary Construction  
 Piping Description: Steel/galvanized metal

Tank Id: 5  
 Status: Removed  
 Status Date: Removed  
 Install Date: 01-FEB-1994  
 Substance: Unleaded gas  
 Content Description: Unleaded Gas  
 Gallons: 1000  
 Tank Location: ABOVEGROUND

[Click here for Florida Oculus:](#)

**37 GULFSIDE SUPPLY, INC.  
 4241 SW 70 CT  
 MIAMI, FL 33155**

**UST U003704537  
 N/A**

Miami-Dade Co. Tanks:  
 Facility ID: 0002520  
 Facility Code: Not reported  
 File Number: 8609  
 Shell Name: Not reported  
 Permitted: NO

**37 AUTO PRO BODY TECH, INC.  
 7270 SW 42 TER  
 MIAMI, FL 33155**

**UST U003701513  
 Miami-Dade IW N/A  
 ENF**

Miami-Dade Co. Tanks:  
 Facility ID: 0005617  
 Facility Code: Not reported  
 File Number: 11505  
 Shell Name: Not reported  
 Permitted: NO

Facility ID: 0006261  
 Facility Code: Not reported  
 File Number: 1720  
 Shell Name: Not reported  
 Permitted: NO

Miami-Dade Co. IW5:  
 Region: DADE

MAP FINDINGS

Map ID  
 Direction  
 Distance  
 Distance (ft.)Site

EDR ID Number  
 EPA ID Number

Database(s)

**AUTO PRO BODY TECH, INC. (Continued)**

**U003701513**

Facility ID: IW5-0016822  
 Permitted: YES  
 Permit Status: Permit Issued  
 File Number: 11505  
 Shell Name: CPSI

Region: DADE  
 Facility ID: IW5-0001853  
 Permitted: YES  
 Permit Status: Facility no longer needs a permit or facility closed  
 File Number: 1720  
 Shell Name: AASI

Miami-Dade Co. ENF:

Region: DADE  
 Folio Num: 3040230170180  
 Enforcement Officer: QURESS  
 Facility Type: Industrial Waste[5]  
 Facility Status: C  
 Status Date: 04/01/1991  
 Case Level: T

Region: DADE  
 Folio Num: 3040230170180  
 Enforcement Officer: DUROCS  
 Facility Type: Industrial Waste[5]  
 Facility Status: C  
 Status Date: 07/20/1990  
 Case Level: A

Region: DADE  
 Folio Num: 3040230170180  
 Enforcement Officer: DUROCS  
 Facility Type: Industrial Waste[5]  
 Facility Status: C  
 Status Date: 04/20/2007  
 Case Level: A

Region: DADE  
 Folio Num: 3040230170180  
 Enforcement Officer: Not reported  
 Facility Type: Industrial Waste[5]  
 Facility Status: C  
 Status Date: 04/13/2012  
 Case Level: DM

37

**LEJUENE UPHOLSTERY  
 7270 SW 42ND ST  
 MIAMI, FL**

**UST U004146043  
 N/A**

UST:

Facility Id: 9800277  
 Facility Status: CLOSED  
 Type Description: Fuel user/Non-retail  
 Facility Phone: Not reported  
 Region: STATE  
 Positioning Method: Not reported

MAP FINDINGS

Map ID  
 Direction  
 Distance  
 Distance (ft.)Site

EDR ID Number

Database(s) EPA ID Number

**LEJUENE UPHOLSTERY (Continued)**

**U004146043**

Lat/Long (dms): Not reported  
 Owner Records Not Found for this facility id:

37

EDR US Hist Auto Stat 1015616768  
 N/A

**7236 SW 42ND ST  
 MIAMI, FL 33155**

EDR Historical Auto Stations:

Name: EUROTECH AUTO WERKE  
 Year: 1999  
 Address: 7236 SW 42ND ST

Name: EUROTECH AUTO WERKE  
 Year: 2000  
 Address: 7236 SW 42ND ST

Name: EUROTECH AUTO WERKE  
 Year: 2001  
 Address: 7236 SW 42ND ST

Name: EUROTECH AUTO WERKE  
 Year: 2002  
 Address: 7236 SW 42ND ST

Name: EUROTECH AUTO WERKE INC  
 Year: 2003  
 Address: 7236 SW 42ND ST

Name: EUROTECH AUTO WERKE INC  
 Year: 2004  
 Address: 7236 SW 42ND ST

Name: EUROTECH AUTO WERKE INC  
 Year: 2006  
 Address: 7236 SW 42ND ST

Name: EUROTECH AUTO WERKE INC  
 Year: 2007  
 Address: 7236 SW 42ND ST

Name: EUROTECH AUTO WERKE INC  
 Year: 2008  
 Address: 7236 SW 42ND ST

Name: EUROTECH AUTO WERKE INC  
 Year: 2009  
 Address: 7236 SW 42ND ST

Name: VILA AUTO CTR INC  
 Year: 2010  
 Address: 7236 SW 42ND ST

Name: VILA AUTO CENTER INC  
 Year: 2011  
 Address: 7236 SW 42ND ST

Name: VILA AUTO CENTER INC

MAP FINDINGS

Map ID  
 Direction  
 Distance  
 Distance (ft.)Site

EDR ID Number  
 Database(s)  
 EPA ID Number

(Continued)

1015616768

Year: 2012  
 Address: 7236 SW 42ND ST

37

**7257 SW 42ND ST  
 MIAMI, FL 33155**

**EDR US Hist Auto Stat 1015617529  
 N/A**

EDR Historical Auto Stations:

Name: FINE LINE AUTO PAINT & BODY SHOP  
 Year: 2000  
 Address: 7257 SW 42ND ST

Name: FINE LINE AUTO PAINT & BODY SH  
 Year: 2001  
 Address: 7257 SW 42ND ST

Name: FINE LINE AUTO PAINT & BODY SH  
 Year: 2002  
 Address: 7257 SW 42ND ST

37

**ACTION AUTO BODY & COLLISION  
 7257 SW 42 ST  
 MIAMI, FL 33155**

**Miami-Dade IW S104931729  
 ENF N/A  
 Miami-Dade Co. AP**

Miami-Dade Co. IW5:

Region: DADE  
 Facility ID: IW5-0013433  
 Permitted: YES  
 Permit Status: NOV Issued  
 File Number: 17921  
 Shell Name: BPSO

Miami-Dade Co. ENF:

Region: DADE  
 Folio Num: 3040230120223  
 Enforcement Officer: Not reported  
 Facility Type: Stationary Air Source  
 Facility Status: C  
 Status Date: 01/24/2005  
 Case Level: T

Region: DADE  
 Folio Num: 3040230120223  
 Enforcement Officer: Not reported  
 Facility Type: Stationary Air Source  
 Facility Status: C  
 Status Date: 01/16/2004  
 Case Level: T

Region: DADE  
 Folio Num: 3040230120223  
 Enforcement Officer: Not reported  
 Facility Type: Industrial Waste[5]  
 Facility Status: C  
 Status Date: 10/02/2007  
 Case Level: COL

MAP FINDINGS

Map ID  
 Direction  
 Distance  
 Distance (ft.)Site

EDR ID Number  
 EPA ID Number

Database(s)

**ACTION AUTO BODY & COLLISION (Continued)**

**S104931729**

Miami-Dade Co. AP:  
 Region: DADE  
 Facility ID: AP-0002095  
 Permitted: YES  
 Facility Number: 17921  
 Facility Code: 2  
 Shell Name: GEN

37

**FINE LINE AUTO BODY  
 7259 SW 42ND ST  
 MIAMI, FL**

**RCRA-CESQG 1004685211  
 FINDS FLR000049098**

RCRA-CESQG:  
 Date form received by agency: 10/05/1998  
 Facility name: FINE LINE AUTO BODY  
 Facility address: 7259 SW 42ND ST  
 MIAMI, FL 331554505  
 EPA ID: FLR000049098  
 Mailing address: SW 42ND ST  
 MIAMI, FL 33155-4505  
 Contact: ENRIQUE GARCIA  
 Contact address: SW 42ND ST  
 MIAMI, FL 33155-4505  
 Contact country: US  
 Contact telephone: 8502458707  
 Contact email: Not reported  
 EPA Region: 04  
 Classification: Conditionally Exempt Small Quantity Generator  
 Description: Handler: generates 100 kg or less of hazardous waste per calendar month, and accumulates 1000 kg or less of hazardous waste at any time; or generates 1 kg or less of acutely hazardous waste per calendar month, and accumulates at any time: 1 kg or less of acutely hazardous waste; or 100 kg or less of any residue or contaminated soil, waste or other debris resulting from the cleanup of a spill, into or on any land or water, of acutely hazardous waste; or generates 100 kg or less of any residue or contaminated soil, waste or other debris resulting from the cleanup of a spill, into or on any land or water, of acutely hazardous waste during any calendar month, and accumulates at any time: 1 kg or less of acutely hazardous waste; or 100 kg or less of any residue or contaminated soil, waste or other debris resulting from the cleanup of a spill, into or on any land or water, of acutely hazardous waste

Owner/Operator Summary:  
 Owner/operator name: GARY DEPALO  
 Owner/operator address: 7830 NW 72ND AVE  
 MEDLEY, FL 33166  
 Owner/operator country: US  
 Owner/operator telephone: Not reported  
 Legal status: Private  
 Owner/Operator Type: Owner  
 Owner/Op start date: 10/05/1998  
 Owner/Op end date: Not reported  
 Owner/operator name: DEPALO GARY  
 Owner/operator address: 7830 NW 72ND AVE  
 MEDLEY, FL 33166

MAP FINDINGS

Map ID  
 Direction  
 Distance  
 Distance (ft.)Site

EDR ID Number

Database(s) EPA ID Number

**FINE LINE AUTO BODY (Continued)**

**1004685211**

Owner/operator country: US  
 Owner/operator telephone: Not reported  
 Legal status: Private  
 Owner/Operator Type: Owner  
 Owner/Op start date: 10/05/1998  
 Owner/Op end date: Not reported

**Handler Activities Summary:**

U.S. importer of hazardous waste: No  
 Mixed waste (haz. and radioactive): No  
 Recycler of hazardous waste: No  
 Transporter of hazardous waste: No  
 Treater, storer or disposer of HW: No  
 Underground injection activity: No  
 On-site burner exemption: No  
 Furnace exemption: No  
 Used oil fuel burner: No  
 Used oil processor: No  
 User oil refiner: No  
 Used oil fuel marketer to burner: No  
 Used oil Specification marketer: No  
 Used oil transfer facility: No  
 Used oil transporter: No

**Hazardous Waste Summary:**

Waste code: D001  
 Waste name: IGNITABLE HAZARDOUS WASTES ARE THOSE WASTES WHICH HAVE A FLASHPOINT OF LESS THAN 140 DEGREES FAHRENHEIT AS DETERMINED BY A PENSKY-MARTENS CLOSED CUP FLASH POINT TESTER. ANOTHER METHOD OF DETERMINING THE FLASH POINT OF A WASTE IS TO REVIEW THE MATERIAL SAFETY DATA SHEET, WHICH CAN BE OBTAINED FROM THE MANUFACTURER OR DISTRIBUTOR OF THE MATERIAL. LACQUER THINNER IS AN EXAMPLE OF A COMMONLY USED SOLVENT WHICH WOULD BE CONSIDERED AS IGNITABLE HAZARDOUS WASTE.

Violation Status: No violations found

**FINDS:**

Registry ID: 110007478489

**Environmental Interest/Information System**

RCRAInfo is a national information system that supports the Resource Conservation and Recovery Act (RCRA) program through the tracking of events and activities related to facilities that generate, transport, and treat, store, or dispose of hazardous waste. RCRAInfo allows RCRA program staff to track the notification, permit, compliance, and corrective action activities required under RCRA.

Florida Environmental System Today Application (FIESTA) Data Maintenance (FDM) system maintains entity, environmental interest and affiliation data for the State of Florida.

MAP FINDINGS

Map ID		EDR ID Number
Direction		
Distance		
Distance (ft.)	Database(s)	EPA ID Number
Site		

<b>37</b>	<b>DAVID'S VOLVO SPECIALIST, CORP.</b> <b>7259 SW 42 ST</b> <b>MIAMI, FL 33155</b>	Miami-Dade IW	S103266097 N/A
Miami-Dade Co. IW5:			
Region: DADE			
Facility ID: IW5-0009819			
Permitted: YES			
Permit Status: Permit Issued			
File Number: 14366			
Shell Name: AASO			

<b>37</b>	<b>SHERWIN WILLIAMS AUTOMOTIVE FINISHES CORP.</b> <b>4203 SW 71 AVE</b> <b>MIAMI, FL 33155</b>	Miami-Dade IW	S108795079 N/A
Miami-Dade Co. IW5:			
Region: DADE			
Facility ID: IW5-0018332			
Permitted: YES			
Permit Status: Facility no longer needs a permit or facility closed			
File Number: 23948			
Shell Name: TASO			

<b>37</b>	<b>SOUTHERN COLLISION SPECIALIST</b> <b>7231 SW 42ND ST</b> <b>MIAMI, FL</b>	RCRA-CESQG FINDS	1004683078 FLD984194688
RCRA-CESQG:			
Date form received by agency: 03/23/2011			
Facility name: SOUTHERN CARSTAR COLLISION			
Facility address: 7231 SW 42ND ST			
MIAMI, FL 331554505			
EPA ID: FLD984194688			
Mailing address: SW 42ND ST			
MIAMI, FL 33155-4505			
Contact: CARLOS RODRIGUEZ			
Contact address: SW 42ND ST			
MIAMI, FL 33155-4505			
Contact country: US			
Contact telephone: 3052675597			
Contact email: CARRODS@BELLSOUTH.NET			
EPA Region: 04			
Land type: Private			
Classification: Conditionally Exempt Small Quantity Generator			
Description: Handler: generates 100 kg or less of hazardous waste per calendar month, and accumulates 1000 kg or less of hazardous waste at any time; or generates 1 kg or less of acutely hazardous waste per calendar month, and accumulates at any time: 1 kg or less of acutely hazardous waste; or 100 kg or less of any residue or contaminated soil, waste or other debris resulting from the cleanup of a spill, into or on any land or water, of acutely hazardous waste; or generates 100 kg or less of any residue or contaminated soil, waste or other debris resulting from the cleanup of a spill, into or on any land or water, of acutely hazardous waste during any calendar month, and accumulates at any time: 1 kg or less of acutely hazardous waste; or 100 kg or less of any residue or contaminated soil, waste or other debris resulting from the cleanup of a spill, into or on any land or water, of acutely			



MAP FINDINGS

Map ID  
 Direction  
 Distance  
 Distance (ft.)Site

EDR ID Number  
 EPA ID Number

Database(s)

**SOUTHERN COLLISION SPECIALIST (Continued)**

**1004683078**

hazardous waste

Owner/Operator Summary:

Owner/operator name: CARLOS RODRIGUEZ  
 Owner/operator address: 7231 SW 42ND ST  
 MIAMI, FL 33155  
 Owner/operator country: US  
 Owner/operator telephone: 3052675597  
 Legal status: Private  
 Owner/Operator Type: Owner  
 Owner/Op start date: 11/16/2010  
 Owner/Op end date: Not reported

Owner/operator name: TONY DEBENEDITTIS  
 Owner/operator address: 7231 SW 42ND ST  
 MIAMI, FL 33155  
 Owner/operator country: US  
 Owner/operator telephone: Not reported  
 Legal status: Private  
 Owner/Operator Type: Owner  
 Owner/Op start date: 01/07/1997  
 Owner/Op end date: 11/09/2010

Owner/operator name: RODRIGUEZ CARLOS  
 Owner/operator address: 7231 SW 42ND ST  
 MIAMI, FL 33155  
 Owner/operator country: US  
 Owner/operator telephone: 3052675597  
 Legal status: Private  
 Owner/Operator Type: Owner  
 Owner/Op start date: 11/16/2010  
 Owner/Op end date: Not reported

Handler Activities Summary:

U.S. importer of hazardous waste: No  
 Mixed waste (haz. and radioactive): No  
 Recycler of hazardous waste: No  
 Transporter of hazardous waste: No  
 Treater, storer or disposer of HW: No  
 Underground injection activity: No  
 On-site burner exemption: No  
 Furnace exemption: No  
 Used oil fuel burner: No  
 Used oil processor: No  
 User oil refiner: No  
 Used oil fuel marketer to burner: No  
 Used oil Specification marketer: No  
 Used oil transfer facility: No  
 Used oil transporter: No

Historical Generators:

Date form received by agency: 04/02/1991  
 Site name: SOUTHERN CARSTAR COLLISION  
 Classification: Conditionally Exempt Small Quantity Generator

MAP FINDINGS

Map ID  
 Direction  
 Distance  
 Distance (ft.)Site

EDR ID Number

Database(s) EPA ID Number

**SOUTHERN COLLISION SPECIALIST (Continued)**

**1004683078**

Hazardous Waste Summary:

Waste code: D001  
 Waste name: IGNITABLE HAZARDOUS WASTES ARE THOSE WASTES WHICH HAVE A FLASHPOINT OF LESS THAN 140 DEGREES FAHRENHEIT AS DETERMINED BY A PENSKEY-MARTENS CLOSED CUP FLASH POINT TESTER. ANOTHER METHOD OF DETERMINING THE FLASH POINT OF A WASTE IS TO REVIEW THE MATERIAL SAFETY DATA SHEET, WHICH CAN BE OBTAINED FROM THE MANUFACTURER OR DISTRIBUTOR OF THE MATERIAL. LACQUER THINNER IS AN EXAMPLE OF A COMMONLY USED SOLVENT WHICH WOULD BE CONSIDERED AS IGNITABLE HAZARDOUS WASTE.

Waste code: F001  
 Waste name: THE FOLLOWING SPENT HALOGENATED SOLVENTS USED IN DEGREASING: TETRACHLOROETHYLENE, TRICHLOROETHYLENE, METHYLENE CHLORIDE, 1,1,1-TRICHLOROETHANE, CARBON TETRACHLORIDE, AND CHLORINATED FLUOROCARBONS; ALL SPENT SOLVENT MIXTURES/BLENDS USED IN DEGREASING CONTAINING, BEFORE USE, A TOTAL OF TEN PERCENT OR MORE (BY VOLUME) OF ONE OR MORE OF THE ABOVE HALOGENATED SOLVENTS OR THOSE SOLVENTS LISTED IN F002, F004, AND F005, AND STILL BOTTOMS FROM THE RECOVERY OF THESE SPENT SOLVENTS AND SPENT SOLVENT MIXTURES.

Waste code: F002  
 Waste name: THE FOLLOWING SPENT HALOGENATED SOLVENTS: TETRACHLOROETHYLENE, METHYLENE CHLORIDE, TRICHLOROETHYLENE, 1,1,1-TRICHLOROETHANE, CHLOROBENZENE, 1,1,2-TRICHLORO-1,2,2-TRIFLUOROETHANE, ORTHO-DICHLOROBENZENE, TRICHLOROFLUOROMETHANE, AND 1,1,2-TRICHLOROETHANE; ALL SPENT SOLVENT MIXTURES/BLENDS CONTAINING, BEFORE USE, A TOTAL OF TEN PERCENT OR MORE (BY VOLUME) OF ONE OR MORE OF THE ABOVE HALOGENATED SOLVENTS OR THOSE LISTED IN F001, F004, OR F005, AND STILL BOTTOMS FROM THE RECOVERY OF THESE SPENT SOLVENTS AND SPENT SOLVENT MIXTURES.

Waste code: F003  
 Waste name: THE FOLLOWING SPENT NON-HALOGENATED SOLVENTS: XYLENE, ACETONE, ETHYL ACETATE, ETHYL BENZENE, ETHYL ETHER, METHYL ISOBUTYL KETONE, N-BUTYL ALCOHOL, CYCLOHEXANONE, AND METHANOL; ALL SPENT SOLVENT MIXTURES/BLENDS CONTAINING, BEFORE USE, ONLY THE ABOVE SPENT NON-HALOGENATED SOLVENTS; AND ALL SPENT SOLVENT MIXTURES/BLENDS CONTAINING, BEFORE USE, ONE OR MORE OF THE ABOVE NON-HALOGENATED SOLVENTS, AND, A TOTAL OF TEN PERCENT OR MORE (BY VOLUME) OF ONE OR MORE OF THOSE SOLVENTS LISTED IN F001, F002, F004, AND F005, AND STILL BOTTOMS FROM THE RECOVERY OF THESE SPENT SOLVENTS AND SPENT SOLVENT MIXTURES.

Waste code: F005  
 Waste name: THE FOLLOWING SPENT NON-HALOGENATED SOLVENTS: TOLUENE, METHYL ETHYL KETONE, CARBON DISULFIDE, ISOBUTANOL, PYRIDINE, BENZENE, 2-ETHOXYETHANOL, AND 2-NITROPROPANE; ALL SPENT SOLVENT MIXTURES/BLENDS CONTAINING, BEFORE USE, A TOTAL OF TEN PERCENT OR MORE (BY VOLUME) OF ONE OR MORE OF THE ABOVE NON-HALOGENATED SOLVENTS OR THOSE SOLVENTS LISTED IN F001, F002, OR F004; AND STILL BOTTOMS FROM THE RECOVERY OF THESE SPENT SOLVENTS AND SPENT SOLVENT MIXTURES.

Facility Has Received Notices of Violations:

Regulation violated: 262.11  
 Area of violation: Generators - General  
 Date violation determined: 03/22/2011

MAP FINDINGS

Map ID  
 Direction  
 Distance  
 Distance (ft.)Site

EDR ID Number  
 EPA ID Number

Database(s)

**SOUTHERN COLLISION SPECIALIST (Continued)**

**1004683078**

Date achieved compliance: 06/08/2011  
 Violation lead agency: State  
 Enforcement action: Not reported  
 Enforcement action date: Not reported  
 Enf. disposition status: Not reported  
 Enf. disp. status date: Not reported  
 Enforcement lead agency: Not reported  
 Proposed penalty amount: Not reported  
 Final penalty amount: Not reported  
 Paid penalty amount: Not reported

**Evaluation Action Summary:**

Evaluation date: 03/22/2011  
 Evaluation: COMPLIANCE EVALUATION INSPECTION ON-SITE  
 Area of violation: Generators - General  
 Date achieved compliance: 06/08/2011  
 Evaluation lead agency: State

Evaluation date: 11/09/2010  
 Evaluation: COMPLIANCE ASSISTANCE VISIT  
 Area of violation: Not reported  
 Date achieved compliance: Not reported  
 Evaluation lead agency: State

**FINDS:**

Registry ID: 110007445835

**Environmental Interest/Information System**

RCRAInfo is a national information system that supports the Resource Conservation and Recovery Act (RCRA) program through the tracking of events and activities related to facilities that generate, transport, and treat, store, or dispose of hazardous waste. RCRAInfo allows RCRA program staff to track the notification, permit, compliance, and corrective action activities required under RCRA.

Florida Environmental System Today Application (FIESTA) Data Maintenance (FDM) system maintains entity, environmental interest and affiliation data for the State of Florida.

37

**7231 SW 42ND ST  
 MIAMI, FL 33155**

**EDR US Hist Auto Stat 1015616682  
 N/A**

**EDR Historical Auto Stations:**

Name: SOUTHERN COLLISION SPECIALIST  
 Year: 1999  
 Address: 7231 SW 42ND ST

Name: SOUTHERN COLLISION SPECIALIST  
 Year: 2000  
 Address: 7231 SW 42ND ST

Name: SOUTHERN COLLISION  
 Year: 2003  
 Address: 7231 SW 42ND ST

MAP FINDINGS

Map ID  
 Direction  
 Distance  
 Distance (ft.)Site

EDR ID Number  
 EPA ID Number

Database(s)

(Continued)

1015616682

Name: SOUTHERN COLLISION  
 Year: 2004  
 Address: 7231 SW 42ND ST

Name: SOUTHERN COLLISION CENTER  
 Year: 2005  
 Address: 7231 SW 42ND ST

Name: SOUTHERN COLLISION CENTER  
 Year: 2007  
 Address: 7231 SW 42ND ST

Name: SOUTHERN COLLISION CENTER  
 Year: 2008  
 Address: 7231 SW 42ND ST

Name: SOUTHERN COLLISION CENTER  
 Year: 2009  
 Address: 7231 SW 42ND ST

Name: SOUTHERN CAR STAR COLLISION  
 Year: 2010  
 Address: 7231 SW 42ND ST

Name: SOUTHERN CARSTAR COLLISION CENTER  
 Year: 2011  
 Address: 7231 SW 42ND ST

Name: SOUTHERN CARSTAR COLLISION CENTER  
 Year: 2012  
 Address: 7231 SW 42ND ST

37 **W.T. AUTO BODY SHOP**  
**7231 SW 42 ST FAC B**  
**MIAMI, FL 33155**

Miami-Dade IW S104291050  
 N/A

Miami-Dade Co. IW5:  
 Region: DADE  
 Facility ID: IW5-0011712  
 Permitted: YES  
 Permit Status: Facility no longer needs a permit or facility closed  
 File Number: 13586  
 Shell Name: BRSO

37 **CAR-RODS INC.**  
**7231 SW 42 ST FAC. A**  
**MIAMI, FL 33155**

Miami-Dade IW S103428784  
 Miami-Dade Co. AP N/A

Miami-Dade Co. IW5:  
 Region: DADE  
 Facility ID: IW5-0011717  
 Permitted: YES  
 Permit Status: Permit Issued  
 File Number: 15752  
 Shell Name: BPSO

MAP FINDINGS

Map ID  
 Direction  
 Distance  
 Distance (ft.)Site

EDR ID Number  
 EPA ID Number

Database(s)

**CAR-RODS INC. (Continued)**

**S103428784**

Miami-Dade Co. AP:  
 Region: DADE  
 Facility ID: AP-0001120  
 Permitted: YES  
 Facility Number: 15752  
 Facility Code: 5  
 Shell Name: GEN

37

**BEST MOTOR WORKS, INC.  
 7217 SW 42 ST  
 MIAMI, FL 33155**

Miami-Dade IW

**S105569064  
 N/A**

Miami-Dade Co. IW5:  
 Region: DADE  
 Facility ID: IW5-0014645  
 Permitted: YES  
 Permit Status: Permit Issued  
 File Number: 19655  
 Shell Name: AASO

37

**7217 SW 42ND ST  
 MIAMI, FL 33155**

EDR US Hist Auto Stat

**1015616020  
 N/A**

EDR Historical Auto Stations:

Name:	BEST MOTOR WORKS INC
Year:	2005
Address:	7217 SW 42ND ST
Name:	BEST MOTOR WORKS INC
Year:	2009
Address:	7217 SW 42ND ST
Name:	BEST MOTOR WORKS INC
Year:	2010
Address:	7217 SW 42ND ST
Name:	BEST MOTOR WORKS INC
Year:	2011
Address:	7217 SW 42ND ST
Name:	BEST MOTOR WORKS INC
Year:	2012
Address:	7217 SW 42ND ST

MAP FINDINGS

Map ID  
 Direction  
 Distance  
 Distance (ft.)Site  
 Database(s)  
 EDR ID Number  
 EPA ID Number

37 **7211 SW 42ND ST** **EDR US Hist Auto Stat** **1015615895**  
**MIAMI, FL 33155** **N/A**

EDR Historical Auto Stations:

Name: BEST MOTOR WORKS INC  
 Year: 2006  
 Address: 7211 SW 42ND ST

Name: BEST MOTOR WORKS INC  
 Year: 2007  
 Address: 7211 SW 42ND ST

Name: BEST MOTOR WORKS INC  
 Year: 2008  
 Address: 7211 SW 42ND ST

37 **7207 SW 42ND ST** **EDR US Hist Auto Stat** **1015615532**  
**MIAMI, FL 33155** **N/A**

EDR Historical Auto Stations:

Name: MJ CREATIONS & AUTO  
 Year: 2009  
 Address: 7207 SW 42ND ST

37 **REGENCY FINISHING CORP, DBA THE FINISHING CENTER** **Miami-Dade IW** **S105891763**  
**7201 SW 42 ST** **ENF** **N/A**  
**MIAMI, FL 33155** **Miami-Dade Co. AP**

Miami-Dade Co. IW5:

Region: DADE  
 Facility ID: IW5-0015242  
 Permitted: YES  
 Permit Status: Facility no longer needs a permit or facility closed  
 File Number: 20343  
 Shell Name: CPSO

Miami-Dade Co. ENF:

Region: DADE  
 Folio Num: 3040230120260  
 Enforcement Officer: CRABTS  
 Facility Type: Stationary Air Source  
 Facility Status: C  
 Status Date: 05/11/2004  
 Case Level: T

Region: DADE  
 Folio Num: 3040230120260  
 Enforcement Officer: Not reported  
 Facility Type: Industrial Waste[5]  
 Facility Status: C  
 Status Date: 07/16/2009  
 Case Level: DO

Miami-Dade Co. AP:

Region: DADE

MAP FINDINGS

Map ID  
 Direction  
 Distance  
 Distance (ft.)Site

EDR ID Number  
 Database(s)  
 EPA ID Number

**REGENCY FINISHING CORP, DBA THE FINISHING CENTER (Continued)**

**S105891763**

Facility ID: AP-0002054  
 Permitted: YES  
 Facility Number: 20343  
 Facility Code: 7  
 Shell Name: GEN

**37 LLERANDI QUALITY POOLS  
 7177 SW 42 ST  
 MIAMI, FL 33155**

**Miami-Dade IW S104287136  
 N/A**

Miami-Dade Co. IW5:  
 Region: DADE  
 Facility ID: IW5-0004836  
 Permitted: YES  
 Permit Status: Facility no longer needs a permit or facility closed  
 File Number: 4480  
 Shell Name: LCSO

**37 THE SHERWIN WILLIAMS COMPANY\I  
 4201 SW 71 AVE  
 MIAMI, FL 33155**

**Miami-Dade IW S103448494  
 N/A**

Miami-Dade Co. IW5:  
 Region: DADE  
 Facility ID: IW5-0010535  
 Permitted: YES  
 Permit Status: Permit Issued  
 File Number: 10737  
 Shell Name: BRSO

**37 SANTIANO BROTHERS, INC.  
 4140 SW 70 CT  
 MIAMI, FL 33155**

**Miami-Dade IW S103448482  
 N/A**

Miami-Dade Co. IW5:  
 Region: DADE  
 Facility ID: IW5-0008188  
 Permitted: YES  
 Permit Status: Facility no longer needs a permit or facility closed  
 File Number: 12549  
 Shell Name: LDSO

**37 MASTER CUSTOM AUTO CENTER  
 4201 SW 70TH CT  
 MIAMI, FL 33155**

**RCRA-SQG 1000687484  
 FLD984234609**

RCRA-SQG:  
 Date form received by agency: 04/07/1992  
 Facility name: MASTER CUSTOM AUTO CENTER  
 Facility address: 4201 SW 70TH CT  
 MIAMI, FL 331554696  
 EPA ID: FLD984234609  
 Mailing address: SW 70TH CT

MAP FINDINGS

Map ID  
 Direction  
 Distance  
 Distance (ft.)Site

EDR ID Number  
 EPA ID Number

Database(s)

**MASTER CUSTOM AUTO CENTER (Continued)**

**1000687484**

Contact: MIAMI, FL 33155-4696  
 Contact address: RAFAEL SUAREZ  
 SW 70TH CT  
 MIAMI, FL 33155-4696  
 Contact country: US  
 Contact telephone: 3056639256  
 Contact email: Not reported  
 EPA Region: 04  
 Classification: Small Small Quantity Generator  
 Description: Handler: generates more than 100 and less than 1000 kg of hazardous waste during any calendar month and accumulates less than 6000 kg of hazardous waste at any time; or generates 100 kg or less of hazardous waste during any calendar month, and accumulates more than 1000 kg of hazardous waste at any time

**Owner/Operator Summary:**

Owner/operator name: SUAREZ RAFAEL  
 Owner/operator address: 4201 SW 70TH CT  
 MIAMI, FL 33155  
 Owner/operator country: US  
 Owner/operator telephone: Not reported  
 Legal status: Private  
 Owner/Operator Type: Owner  
 Owner/Op start date: 10/18/1996  
 Owner/Op end date: Not reported

Owner/operator name: RAFAEL SUAREZ  
 Owner/operator address: 4201 SW 70TH CT  
 MIAMI, FL 33155  
 Owner/operator country: US  
 Owner/operator telephone: Not reported  
 Legal status: Private  
 Owner/Operator Type: Owner  
 Owner/Op start date: 10/18/1996  
 Owner/Op end date: Not reported

**Handler Activities Summary:**

U.S. importer of hazardous waste: No  
 Mixed waste (haz. and radioactive): No  
 Recycler of hazardous waste: No  
 Transporter of hazardous waste: No  
 Treater, storer or disposer of HW: No  
 Underground injection activity: No  
 On-site burner exemption: No  
 Furnace exemption: No  
 Used oil fuel burner: No  
 Used oil processor: No  
 User oil refiner: No  
 Used oil fuel marketer to burner: No  
 Used oil Specification marketer: No  
 Used oil transfer facility: No  
 Used oil transporter: No

**Hazardous Waste Summary:**

Waste code: D001  
 Waste name: IGNITABLE HAZARDOUS WASTES ARE THOSE WASTES WHICH HAVE A FLASHPOINT OF



MAP FINDINGS

Map ID  
 Direction  
 Distance  
 Distance (ft.)Site

EDR ID Number

Database(s) EPA ID Number

**MASTER CUSTOM AUTO CENTER (Continued)**

**1000687484**

LESS THAN 140 DEGREES FAHRENHEIT AS DETERMINED BY A PENSKEY-MARTENS CLOSED CUP FLASH POINT TESTER. ANOTHER METHOD OF DETERMINING THE FLASH POINT OF A WASTE IS TO REVIEW THE MATERIAL SAFETY DATA SHEET, WHICH CAN BE OBTAINED FROM THE MANUFACTURER OR DISTRIBUTOR OF THE MATERIAL. LACQUER THINNER IS AN EXAMPLE OF A COMMONLY USED SOLVENT WHICH WOULD BE CONSIDERED AS IGNITABLE HAZARDOUS WASTE.

Waste code: F001

Waste name: THE FOLLOWING SPENT HALOGENATED SOLVENTS USED IN DEGREASING: TETRACHLOROETHYLENE, TRICHLOROETHYLENE, METHYLENE CHLORIDE, 1,1,1-TRICHLOROETHANE, CARBON TETRACHLORIDE, AND CHLORINATED FLUOROCARBONS; ALL SPENT SOLVENT MIXTURES/BLENDS USED IN DEGREASING CONTAINING, BEFORE USE, A TOTAL OF TEN PERCENT OR MORE (BY VOLUME) OF ONE OR MORE OF THE ABOVE HALOGENATED SOLVENTS OR THOSE SOLVENTS LISTED IN F002, F004, AND F005, AND STILL BOTTOMS FROM THE RECOVERY OF THESE SPENT SOLVENTS AND SPENT SOLVENT MIXTURES.

Waste code: F003

Waste name: THE FOLLOWING SPENT NON-HALOGENATED SOLVENTS: XYLENE, ACETONE, ETHYL ACETATE, ETHYL BENZENE, ETHYL ETHER, METHYL ISOBUTYL KETONE, N-BUTYL ALCOHOL, CYCLOHEXANONE, AND METHANOL; ALL SPENT SOLVENT MIXTURES/BLENDS CONTAINING, BEFORE USE, ONLY THE ABOVE SPENT NON-HALOGENATED SOLVENTS; AND ALL SPENT SOLVENT MIXTURES/BLENDS CONTAINING, BEFORE USE, ONE OR MORE OF THE ABOVE NON-HALOGENATED SOLVENTS, AND, A TOTAL OF TEN PERCENT OR MORE (BY VOLUME) OF ONE OR MORE OF THOSE SOLVENTS LISTED IN F001, F002, F004, AND F005, AND STILL BOTTOMS FROM THE RECOVERY OF THESE SPENT SOLVENTS AND SPENT SOLVENT MIXTURES.

Waste code: F005

Waste name: THE FOLLOWING SPENT NON-HALOGENATED SOLVENTS: TOLUENE, METHYL ETHYL KETONE, CARBON DISULFIDE, ISOBUTANOL, PYRIDINE, BENZENE, 2-ETHOXYETHANOL, AND 2-NITROPROPANE; ALL SPENT SOLVENT MIXTURES/BLENDS CONTAINING, BEFORE USE, A TOTAL OF TEN PERCENT OR MORE (BY VOLUME) OF ONE OR MORE OF THE ABOVE NON-HALOGENATED SOLVENTS OR THOSE SOLVENTS LISTED IN F001, F002, OR F004; AND STILL BOTTOMS FROM THE RECOVERY OF THESE SPENT SOLVENTS AND SPENT SOLVENT MIXTURES.

Violation Status: No violations found

37

**THE MASTER CUSTOM AUTO CENTER  
 4201 SW 70 CT  
 MIAMI, FL 33155**

**Miami-Dade IW S104287140  
 Miami-Dade Co. AP N/A**

Miami-Dade Co. IW5:

Region: DADE  
 Facility ID: IW5-0005968  
 Permitted: YES  
 Permit Status: Facility no longer needs a permit or facility closed  
 File Number: 5553  
 Shell Name: BPSO

Miami-Dade Co. AP:

Region: DADE  
 Facility ID: AP-0001196  
 Permitted: YES  
 Facility Number: 5553  
 Facility Code: 7

MAP FINDINGS

Map ID		EDR ID Number
Direction		
Distance		
Distance (ft.)Site	Database(s)	EPA ID Number

---

**THE MASTER CUSTOM AUTO CENTER (Continued) S104287140**

Shell Name: GEN

<b>37</b>	<b>P. J. CONSTRUCTORS, INC.</b>	<b>Miami-Dade IW</b>	<b>S103832423</b>
	<b>4100 SW 70 CT</b>	<b>ENF</b>	<b>N/A</b>
	<b>MIAMI, FL 33155</b>		

Miami-Dade Co. IW5:

Region: DADE  
 Facility ID: IW5-0002020  
 Permitted: YES  
 Permit Status: Facility no longer needs a permit or facility closed  
 File Number: 1871  
 Shell Name: RATO

Miami-Dade Co. ENF:

Region: DADE  
 Folio Num: 3040230150130  
 Enforcement Officer: VERRIF  
 Facility Type: Underground Tanks  
 Facility Status: C  
 Status Date: 07/08/1996  
 Case Level: A

<b>37</b>	<b>P J CONSTRUCTORS</b>	<b>RCRA-SQG</b>	<b>1000108469</b>
	<b>4100 SW 70TH CT</b>	<b>FINDS</b>	<b>FLD982132730</b>
	<b>MIAMI, FL 33155</b>		

RCRA-SQG:

Date form received by agency: 10/11/1989  
 Facility name: P J CONSTRUCTORS  
 Facility address: 4100 SW 70TH CT  
 MIAMI, FL 331554623  
 EPA ID: FLD982132730  
 Mailing address: SW 70TH CT  
 MIAMI, FL 33155-4623  
 Contact: DAVID BINKER  
 Contact address: SW 70TH CT  
 MIAMI, FL 33155-4623  
 Contact country: US  
 Contact telephone: 3056670836  
 Contact email: Not reported  
 EPA Region: 04  
 Classification: Small Small Quantity Generator  
 Description: Handler: generates more than 100 and less than 1000 kg of hazardous waste during any calendar month and accumulates less than 6000 kg of hazardous waste at any time; or generates 100 kg or less of hazardous waste during any calendar month, and accumulates more than 1000 kg of hazardous waste at any time

Owner/Operator Summary:

Owner/operator name: DAVID BINKER  
 Owner/operator address: 4100 SW 70TH CT  
 MIAMI, FL 33155  
 Owner/operator country: US  
 Owner/operator telephone: Not reported

MAP FINDINGS

Map ID  
 Direction  
 Distance  
 Distance (ft.)Site

EDR ID Number  
 Database(s) EPA ID Number

**P J CONSTRUCTORS (Continued)**

**1000108469**

Legal status: Private  
 Owner/Operator Type: Owner  
 Owner/Op start date: 10/18/1996  
 Owner/Op end date: Not reported

Owner/operator name: BINKER DAVID  
 Owner/operator address: 4100 SW 70TH CT  
 MIAMI, FL 33155

Owner/operator country: US  
 Owner/operator telephone: Not reported

Legal status: Private  
 Owner/Operator Type: Owner  
 Owner/Op start date: 10/18/1996  
 Owner/Op end date: Not reported

**Handler Activities Summary:**

U.S. importer of hazardous waste: No  
 Mixed waste (haz. and radioactive): No  
 Recycler of hazardous waste: No  
 Transporter of hazardous waste: No  
 Treater, storer or disposer of HW: No  
 Underground injection activity: No  
 On-site burner exemption: No  
 Furnace exemption: No  
 Used oil fuel burner: No  
 Used oil processor: No  
 User oil refiner: No  
 Used oil fuel marketer to burner: No  
 Used oil Specification marketer: No  
 Used oil transfer facility: No  
 Used oil transporter: No

**Hazardous Waste Summary:**

Waste code: D001  
 Waste name: IGNITABLE HAZARDOUS WASTES ARE THOSE WASTES WHICH HAVE A FLASHPOINT OF LESS THAN 140 DEGREES FAHRENHEIT AS DETERMINED BY A PENSKEY-MARTENS CLOSED CUP FLASH POINT TESTER. ANOTHER METHOD OF DETERMINING THE FLASH POINT OF A WASTE IS TO REVIEW THE MATERIAL SAFETY DATA SHEET, WHICH CAN BE OBTAINED FROM THE MANUFACTURER OR DISTRIBUTOR OF THE MATERIAL. LACQUER THINNER IS AN EXAMPLE OF A COMMONLY USED SOLVENT WHICH WOULD BE CONSIDERED AS IGNITABLE HAZARDOUS WASTE.

Waste code: F002  
 Waste name: THE FOLLOWING SPENT HALOGENATED SOLVENTS: TETRACHLOROETHYLENE, METHYLENE CHLORIDE, TRICHLOROETHYLENE, 1,1,1-TRICHLOROETHANE, CHLOROBENZENE, 1,1,2-TRICHLORO-1,2,2-TRIFLUOROETHANE, ORTHO-DICHLOROBENZENE, TRICHLOROFLUOROMETHANE, AND 1,1,2-TRICHLOROETHANE; ALL SPENT SOLVENT MIXTURES/BLENDS CONTAINING, BEFORE USE, A TOTAL OF TEN PERCENT OR MORE (BY VOLUME) OF ONE OR MORE OF THE ABOVE HALOGENATED SOLVENTS OR THOSE LISTED IN F001, F004, OR F005, AND STILL BOTTOMS FROM THE RECOVERY OF THESE SPENT SOLVENTS AND SPENT SOLVENT MIXTURES.

Waste code: F004  
 Waste name: THE FOLLOWING SPENT NON-HALOGENATED SOLVENTS: CRESOLS AND CRESYLIC ACID, AND NITROBENZENE; ALL SPENT SOLVENT MIXTURES/BLENDS CONTAINING,

MAP FINDINGS

Map ID  
 Direction  
 Distance  
 Distance (ft.)Site

EDR ID Number

Database(s) EPA ID Number

**P J CONSTRUCTORS (Continued)**

**1000108469**

BEFORE USE, A TOTAL OF TEN PERCENT OR MORE (BY VOLUME) OF ONE OR MORE OF THE ABOVE NON-HALOGENATED SOLVENTS OR THOSE SOLVENTS LISTED IN F001, F002, AND F005; AND STILL BOTTOMS FROM THE RECOVERY OF THESE SPENT SOLVENTS AND SPENT SOLVENT MIXTURES.

Violation Status: No violations found

**FINDS:**

Registry ID: 110007428854

**Environmental Interest/Information System**

RCRAInfo is a national information system that supports the Resource Conservation and Recovery Act (RCRA) program through the tracking of events and activities related to facilities that generate, transport, and treat, store, or dispose of hazardous waste. RCRAInfo allows RCRA program staff to track the notification, permit, compliance, and corrective action activities required under RCRA.

Florida Environmental System Today Application (FIESTA) Data Maintenance (FDM) system maintains entity, environmental interest and affiliation data for the State of Florida.

37

**P J CONSTRUCTORS INC  
 4100 SW 70TH CT  
 MIAMI, FL 33155**

**LUST U003743831  
 UST N/A**

**LUST:**

Region: STATE  
 Facility Id: 9100997  
 Facility Status: CLOSED  
 Facility Type: C - Fuel user/Non-retail  
 Facility Phone: (305)661-3427  
 Facility Cleanup Rank: Not reported  
 District: Southeast District  
 Lat/Long (dms): 25 43 56.4878 / 80 18 29.2433000  
 Section: 023  
 Township: 054  
 Range: 040  
 Feature: Not reported  
 Method: DMAP  
 Datum: 0  
 Score: Not reported  
 Score Effective Date: Not reported  
 Score When Ranked: Not reported  
 Operator: P J CONSTRUCTORS INC  
 Name Update: Not reported  
 Address Update: Not reported

**Discharge Cleanup Summary:**

Discharge Date: 03/08/1991  
 PCT Discharge Combined: Not reported  
 Cleanup Required: R - CLEANUP REQUIRED  
 Discharge Cleanup Status: SRCR - SRCR COMPLETE  
 Disch Cleanup Status Date: 06/20/1995  
 Cleanup Work Status: COMPLETED  
 Information Source: D - DISCHARGE NOTIFICATION  
 Other Source Description: Not reported

MAP FINDINGS

Map ID  
 Direction  
 Distance  
 Distance (ft.)Site

EDR ID Number  
 EPA ID Number

Database(s)

**P J CONSTRUCTORS INC (Continued)**

**U003743831**

Eligibility Indicator:	I - INELIGIBLE
Site Manager:	SLAPP_K
Site Mgr End Date:	11/12/2002
Tank Office:	PCLP13 - DADE ENVIRONMENTAL RESOURCE MGMT POLLUTION CONTROL
<b>Contaminated Media:</b>	
Discharge Date:	03/08/1991
Pct Discharge Combined With:	Not reported
Cleanup Required:	R - CLEANUP REQUIRED
Discharge Cleanup Status:	SRCR - SRCR COMPLETE
Disch Cleanup Status Date:	06/20/1995
Cleanup Work Status:	COMPLETED
Information Source:	D - DISCHARGE NOTIFICATION
Other Source Description:	Not reported
Elig Indicator:	I - INELIGIBLE
Site Manager:	SLAPP_K
Site Mgr End Date:	11/12/2002
Tank Office:	PCLP13 - DADE ENVIRONMENTAL RE
Contaminated Drinking Wells:	0
Contaminated Monitoring Well:	No
Contaminated Soil:	No
Contaminated Surface Water:	No
Contaminated Ground Water:	Yes
Pollutant:	B - UNLEADED GAS
Pollutant Other Description:	Not reported
Gallons Discharged:	Not reported
Discharge Date:	03/08/1991
Pct Discharge Combined With:	Not reported
Cleanup Required:	R - CLEANUP REQUIRED
Discharge Cleanup Status:	SRCR - SRCR COMPLETE
Disch Cleanup Status Date:	06/20/1995
Cleanup Work Status:	COMPLETED
Information Source:	D - DISCHARGE NOTIFICATION
Other Source Description:	Not reported
Elig Indicator:	I - INELIGIBLE
Site Manager:	SLAPP_K
Site Mgr End Date:	11/12/2002
Tank Office:	PCLP13 - DADE ENVIRONMENTAL RE
Contaminated Drinking Wells:	0
Contaminated Monitoring Well:	No
Contaminated Soil:	No
Contaminated Surface Water:	No
Contaminated Ground Water:	Yes
Pollutant:	M - FUEL OIL - ONSITE HEAT
Pollutant Other Description:	Not reported
Gallons Discharged:	Not reported
<b>Task Information:</b>	
District:	SED
Facility ID:	9100997
Facility Status:	CLOSED
Facility Type:	C - Fuel user/Non-retail -
County:	MIAMI-DADE
County ID:	13
Cleanup Eligibility Status:	I
Source Effective Date:	06-20-1995
Discharge Date:	03-08-1991
Cleanup Required:	R - CLEANUP REQUIRED

MAP FINDINGS

Map ID  
 Direction  
 Distance  
 Distance (ft.)Site

EDR ID Number  
 EPA ID Number

Database(s)

**P J CONSTRUCTORS INC (Continued)**

**U003743831**

Discharge Cleanup Status: SRCR - SRCR COMPLETE  
 Disch Cleanup Status Date: 06-20-1995  
 SRC Action Type: SRCR - SITE REHABILITATION COMPLETION REPORT  
 SRC Submit Date: 05-25-1995  
 SRC Review Date: 06-20-1995  
 SRC Completion Status: A - APPROVED  
 SRC Issue Date: 07-05-1995  
 SRC Comment: Not reported  
 Cleanup Work Status: COMPLETED  
 Site Mgr: SLAPP\_K  
 Site Mgr End Date: 11-12-2002  
 Tank Office: PCLP13 - Dade County  
 SR Task ID: Not reported  
 SR Cleanup Responsible: -  
 SR Funding Eligibility Type: -  
 SR Actual Cost: Not reported  
 SR Completion Date: Not reported  
 SR Payment Date: Not reported  
 SR Oral Date: Not reported  
 SR Written Date: Not reported  
 SR Soil Removal: Not reported  
 SR Free Product Removal: Not reported  
 SR Soil Tonnage Removed: Not reported  
 SR Soil Treatment: Not reported  
 SR Other Treatment: Not reported  
 SR Alternate Proc Received Date: Not reported  
 SR Alternate Procedure Status: Not reported  
 SR Alternate Procedure Status Date: Not reported  
 SR Alternate Procedure Comments: Not reported  
 SA Task ID: 29796  
 SA Cleanup Responsible: -  
 SA Funding Eligibility Type: -  
 SA Actual Cost: Not reported  
 SA Completion Date: 05-29-1992  
 SA Payment Date: Not reported  
 RAP Task ID: 29797  
 RAP Cleanup Responsible ID: -  
 RAP Funding Eligibility Type: -  
 RAP Actual Cost: Not reported  
 RAP Completion Date: Not reported  
 RAP Payment Date: Not reported  
 RAP Last Order Approved: 1994-02-07 00:00:00  
 RA Task ID: 29798  
 RA Cleanup Responsible: RP - RESPONSIBLE PARTY  
 RA Funding Eligibility Type: -  
 RA Years to Complete: Not reported  
 RA Actual Cost: Not reported

[Click here for Florida Oculus:](#)

**UST:**

Facility Id: 9100997  
 Facility Status: CLOSED  
 Type Description: Fuel user/Non-retail  
 Facility Phone: (305) 661-3427  
 Region: STATE  
 Positioning Method: DMAP

MAP FINDINGS

Map ID  
 Direction  
 Distance  
 Distance (ft.)Site

EDR ID Number

Database(s) EPA ID Number

**P J CONSTRUCTORS INC (Continued)**

**U003743831**

Lat/Long (dms): 25 38 52 / 80 18 40  
 Owner:  
 Owner Id: 17108  
 Owner Name: P J CONSTRUCTORS INC  
 Owner Address: 4100 SW 70TH CT  
 Owner Address 2: Not reported  
 Owner City,St,Zip: MIAMI, FL 33155  
 Owner Contact: DAVE L RINKER  
 Owner Phone: (305) 661-3427

Tank Info:  
 Tank Id: 1  
 Status: Removed  
 Status Date: 30-SEP-1991  
 Install Date: 01-JUN-1983  
 Substance: Unleaded gas  
 Content Description: Unleaded Gas  
 Gallons: 10000  
 Vessel Indicator: TANK  
 Tank Location: UNDERGROUND  
 DEP Contractor: No

Tank Id: 2  
 Status: Removed  
 Status Date: 30-SEP-1991  
 Install Date: 01-JUN-1983  
 Substance: Vehicular diesel  
 Content Description: Vehicular Diesel  
 Gallons: 8000  
 Vessel Indicator: TANK  
 Tank Location: UNDERGROUND  
 DEP Contractor: No

Tank Id: 3  
 Status: Removed  
 Status Date: 30-SEP-1991  
 Install Date: 01-JUN-1983  
 Substance: Waste oil  
 Content Description: Waste Oil  
 Gallons: 2000  
 Vessel Indicator: TANK  
 Tank Location: UNDERGROUND  
 DEP Contractor: No

[Click here for Florida Oculus:](#)

MAP FINDINGS

Map ID			EDR ID Number
Direction			
Distance			
Distance (ft.)	Site	Database(s)	EPA ID Number

---

<b>37</b>	<b>P. J. CONSTRUCTORS, INC.</b> <b>4100 SW 70 CT</b> <b>MIAMI, FL 33155</b>	<b>UST</b>	<b>U003702886</b> <b>N/A</b>
-----------	---	------------	---------------------------------

Miami-Dade Co. Tanks:

Facility ID:	0001896
Facility Code:	Not reported
File Number:	1871
Shell Name:	Not reported
Permitted:	NO

<b>37</b>	<b>COUNTRY CLUB ANIMAL HOSPITAL, INC</b> <b>4115 SW 72 AVE</b> <b>MIAMI, FL 33155</b>	<b>Miami-Dade IW</b>	<b>S103265134</b> <b>N/A</b>
-----------	---	----------------------	---------------------------------

Miami-Dade Co. IW5:

Region:	DADE
Facility ID:	IW5-0004440
Permitted:	YES
Permit Status:	Permit Issued
File Number:	4107
Shell Name:	VASO

<b>37</b>	<b>LUDLAM DRY CLEANERS, INC</b> <b>6786 SW 40 ST</b> <b>MIAMI DADE (County), FL</b>	<b>Miami-Dade Co. HWS</b>	<b>S103269708</b> <b>N/A</b>
-----------	---	---------------------------	---------------------------------

Miami-Dade Co. HWS:

Region:	DADE
Permit Section:	IW5
File Number:	2905
Property Tax Folio #:	3040230720010
Phase Type:	DS
Facility ID:	3141
Task Name:	LUDLAM DRY CLEANERS, INC
Phase:	1
DEP Number:	139501038DC
State Class:	DCP
Eligibility:	APPROVED
State Rank:	29
Phase Description:	PENDING ENVIRONMENTAL ASSESSMENT ACTIVITIES
Phase Type Description:	Not reported
COI Name:	Not reported
COI Travel Time:	Not reported
X Coordinate:	885056.3
Y Coordinate:	509007



MAP FINDINGS

Map ID  
 Direction  
 Distance  
 Distance (ft.)Site

EDR ID Number  
 EPA ID Number

Database(s)

**37 TROPICAL PAINT & BODY SHOP  
 7270 SW 41ST ST  
 MIAMI, FL 33155**

**LUST U003744621  
 UST N/A  
 DWM CONTAM**

LUST:

Region: STATE  
 Facility Id: 9101368  
 Facility Status: CLOSED  
 Facility Type: C - Fuel user/Non-retail  
 Facility Phone: (305)262-2122  
 Facility Cleanup Rank: 8533  
 District: Southeast District  
 Lat/Long (dms): 25 43 55.6907 / 80 18 44.1873999  
 Section: Not reported  
 Township: Not reported  
 Range: Not reported  
 Feature: Not reported  
 Method: DMAP  
 Datum: 0  
 Score: 10  
 Score Effective Date: 08/10/2000  
 Score When Ranked: 10  
 Operator: REYES, VALENTIN  
 Name Update: Not reported  
 Address Update: Not reported

Petroleum Cleanup PCT Facility Score:

Facility Cleanup Status: APPL - APPLICATION  
 Contact: VALENTIN REYES  
 Contact Company: REYES, VELENTIN  
 Contact Address: 2200 LINCOLN AVE  
 Contact City/State/Zip: COCONUT GROVE, FL 33133  
 Phone: (305)262-2122  
 Bad Address Ind: N  
 State: FL  
 Zip: 33155, 4502  
 Score: 10  
 Score Effective Date: 2000-08-10 00:00:00  
 Related Party ID: 18156  
 Primary RP Role: ACCOUNT OWNER  
 RP Begin Date: 03/29/1991  
 RP Zip: 3925  
 RP Extension: Not reported

Discharge Cleanup Summary:

Discharge Date: 02/20/1990  
 PCT Discharge Combined: Not reported  
 Cleanup Required: R - CLEANUP REQUIRED  
 Discharge Cleanup Status: ENTD - ELIGIBLE - NO TASK LEVEL DATA  
 Disch Cleanup Status Date: 10/09/1991  
 Cleanup Work Status: INACTIVE  
 Information Source: A - ABANDONED TANK RESTORATION  
 Other Source Description: Not reported  
 Eligibility Indicator: E - ELIGIBLE  
 Site Manager: Not reported  
 Site Mgr End Date: Not reported  
 Tank Office: -

Petroleum Cleanup Program Eligibility:

Facility ID: 9101368

MAP FINDINGS

Map ID  
 Direction  
 Distance  
 Distance (ft.)Site

EDR ID Number  
 EPA ID Number

Database(s)

**TROPICAL PAINT & BODY SHOP (Continued)**

**U003744621**

Discharge Date:	20-Feb-1990
Pct Discharge Combined With:	Not reported
Cleanup Required:	R - CLEANUP REQUIRED
Discharge Cleanup Status:	ENTD - ELIGIBLE - NO TASK LEVEL DATA
Disch Cleanup Status Date:	10/09/1991
Cleanup Work Status:	INACTIVE
Information Source:	A - ABANDONED TANK RESTORATION
Other Source Description:	Not reported
Application Received Date:	3/19/1991
Cleanup Program:	A - ABANDONED TANK RESTORATION PROGRAM
Eligibility Status:	10/9/1991
Elig Status Date:	10/9/1991
Letter Of Intent Date:	12/16/1991
Redetermined:	No
Inspection Date:	08/28/1991
Site Manager:	Not reported
Site Mgr End Date:	Not reported
Tank Office:	-
Deductible Amount:	500
Deductible Paid To Date:	0
Co-Pay Amount:	0
Co-Pay Paid To Date:	0
Cap Amount:	Not reported
<b>Task Information:</b>	
District:	SED
Facility ID:	9101368
Facility Status:	CLOSED
Facility Type:	C - Fuel user/Non-retail -
County:	MIAMI-DADE
County ID:	13
Cleanup Eligibility Status:	E
Source Effective Date:	Not reported
Discharge Date:	02-20-1990
Cleanup Required:	R - CLEANUP REQUIRED
Discharge Cleanup Status:	ENTD - ELIGIBLE - NO TASK LEVEL DATA
Disch Cleanup Status Date:	10-09-1991
SRC Action Type:	-
SRC Submit Date:	Not reported
SRC Review Date:	Not reported
SRC Completion Status:	-
SRC Issue Date:	Not reported
SRC Comment:	Not reported
Cleanup Work Status:	INACTIVE
Site Mgr:	Not reported
Site Mgr End Date:	Not reported
Tank Office:	-
SR Task ID:	Not reported
SR Cleanup Responsible:	-
SR Funding Eligibility Type:	-
SR Actual Cost:	Not reported
SR Completion Date:	Not reported
SR Payment Date:	Not reported
SR Oral Date:	Not reported
SR Written Date:	Not reported
SR Soil Removal:	Not reported
SR Free Product Removal:	Not reported
SR Soil Tonnage Removed:	Not reported

MAP FINDINGS

Map ID  
 Direction  
 Distance  
 Distance (ft.)Site

EDR ID Number  
 EPA ID Number

Database(s)

**TROPICAL PAINT & BODY SHOP (Continued)**

**U003744621**

SR Soil Treatment: Not reported  
 SR Other Treatment: Not reported  
 SR Alternate Proc Received Date: Not reported  
 SR Alternate Procedure Status: Not reported  
 SR Alternate Procedure Status Date: Not reported  
 SR Alternate Procedure Comments: Not reported  
 SA Task ID: Not reported  
 SA Cleanup Responsible: -  
 SA Funding Eligibility Type: -  
 SA Actual Cost: Not reported  
 SA Completion Date: Not reported  
 SA Payment Date: Not reported  
 RAP Task ID: Not reported  
 RAP Cleanup Responsible ID: -  
 RAP Funding Eligibility Type: -  
 RAP Actual Cost: Not reported  
 RAP Completion Date: Not reported  
 RAP Payment Date: Not reported  
 RAP Last Order Approved: Not reported  
 RA Task ID: Not reported  
 RA Cleanup Responsible: -  
 RA Funding Eligibility Type: -  
 RA Years to Complete: Not reported  
 RA Actual Cost: Not reported

[Click here for Florida Oculus:](#)

**UST:**

Facility Id: 9101368  
 Facility Status: CLOSED  
 Type Description: Fuel user/Non-retail  
 Facility Phone: (305) 262-2122  
 Region: STATE  
 Positioning Method: DMAP  
 Lat/Long (dms): 25 43 54 / 80 18 45

**Owner:**

Owner Id: 18156  
 Owner Name: REYES, VELENTIN  
 Owner Address: 2200 LINCOLN AVE  
 Owner Address 2: Not reported  
 Owner City,St,Zip: COCONUT GROVE, FL 33133  
 Owner Contact: VALENTIN REYES  
 Owner Phone: (305) 262-2122

**Tank Info:**

Tank Id: 1  
 Status: Removed  
 Status Date: 28-FEB-1990  
 Install Date: Not reported  
 Substance: Generic gasoline  
 Content Description: Generic Gasoline  
 Gallons: 200  
 Vessel Indicator: TANK  
 Tank Location: UNDERGROUND  
 DEP Contractor: No

MAP FINDINGS

Map ID  
 Direction  
 Distance  
 Distance (ft.)Site

EDR ID Number  
 EPA ID Number

Database(s)

**TROPICAL PAINT & BODY SHOP (Continued)**

**U003744621**

Click here for Florida Oculus:

DWM CONTAM:  
 Program Site Id: 9101368  
 Lat DD: 25  
 Lat MM: 43  
 Lat SS: 55.6907  
 Long DD: 80  
 Long MM: 18  
 Long SS: 44.1874  
 Office/ District: PCLP13  
 Program Area: Petroleum  
 Offsite Contamination: U  
 Project Manager: Not reported  
 Priority Score: 10  
 Remediation Status: WAITING  
 Date Known Offsite: Not reported  
 Datum: HARN  
 Method: DPHO  
 Program Eligible: Yes  
 Ineligible: Not reported

37

**CHINOS INK WERKS, INC.  
 7218 SW 41 ST  
 MIAMI, FL 33155**

**Miami-Dade IW S106912453  
 Miami-Dade Co. AP N/A**

Miami-Dade Co. IW5:  
 Region: DADE  
 Facility ID: IW5-0015887  
 Permitted: YES  
 Permit Status: Permit Issued  
 File Number: 21083  
 Shell Name: BPSO

Miami-Dade Co. AP:  
 Region: DADE  
 Facility ID: AP-0002205  
 Permitted: YES  
 Facility Number: 21083  
 Facility Code: 5  
 Shell Name: GEN

37

**7218 SW 41ST ST  
 MIAMI, FL 33155**

**EDR US Hist Auto Stat 1015616038  
 N/A**

EDR Historical Auto Stations:  
 Name: CHINOS INK COLLISION CTR  
 Year: 2010  
 Address: 7218 SW 41ST ST  
  
 Name: CHINOS INK COLLISION CENTER  
 Year: 2011  
 Address: 7218 SW 41ST ST

MAP FINDINGS

Map ID  
 Direction  
 Distance  
 Distance (ft.)Site

EDR ID Number  
 Database(s) EPA ID Number

(Continued)

1015616038

Name: CHINOS INK COLLISION CENTER  
 Year: 2012  
 Address: 7218 SW 41ST ST

37 COMPLETE CAR CARE SERVICE CENTER INC.  
 7216 SW 41 ST  
 MIAMI, FL 33155

Miami-Dade IW S106344685  
 N/A

Miami-Dade Co. IW5:  
 Region: DADE  
 Facility ID: IW5-0013337  
 Permitted: YES  
 Permit Status: Permit Issued  
 File Number: 18032  
 Shell Name: AASO

37 7216 SW 41ST ST  
 MIAMI, FL 33155

EDR US Hist Auto Stat 1015616001  
 N/A

EDR Historical Auto Stations:

Name: COMPLETE CAR CARE SERVICE CTR INC  
 Year: 2001  
 Address: 7216 SW 41ST ST

Name: COMPLETE CAR CARE SERVICE CTR INC  
 Year: 2002  
 Address: 7216 SW 41ST ST

Name: COMPLETE CAR CARE SERVICE CTR INC  
 Year: 2004  
 Address: 7216 SW 41ST ST

Name: COMPLETE CAR CARE SERVICE CENTER INC  
 Year: 2005  
 Address: 7216 SW 41ST ST

Name: COMPLETE CAR CARE SERVICE CENTER INC  
 Year: 2009  
 Address: 7216 SW 41ST ST

Name: COMPLETE CAR CARE SVC CTR INC  
 Year: 2010  
 Address: 7216 SW 41ST ST

Name: COMPLETE CAR CARE SERVICE CENTER INC  
 Year: 2011  
 Address: 7216 SW 41ST ST

Name: COMPLETE CAR CARE SERVICE CENTER INC  
 Year: 2012  
 Address: 7216 SW 41ST ST

MAP FINDINGS

Map ID  
 Direction  
 Distance  
 Distance (ft.)Site

EDR ID Number  
 Database(s) EPA ID Number

**37**      **WHEELS BOUTIQUE, INC.**      **Miami-Dade IW**      **S108795025**  
**7200 SW 41 ST**  
**MIAMI, FL 33155**      **N/A**

Miami-Dade Co. IW5:  
 Region:            DADE  
 Facility ID:        IW5-0018273  
 Permitted:        YES  
 Permit Status:    Permit Issued  
 File Number:      23869  
 Shell Name:        TSSO

**37**      **PONS AUTO SERVICE, INC.**      **Miami-Dade IW**      **S103833356**  
**7233-35 SW 41 ST**  
**MIAMI, FL 33155**      **N/A**

Miami-Dade Co. IW5:  
 Region:            DADE  
 Facility ID:        IW5-0007730  
 Permitted:        YES  
 Permit Status:    Permit Issued  
 File Number:      10411  
 Shell Name:        AASO

**37**      **7235 SW 41ST ST**      **EDR US Hist Auto Stat**      **1015616752**  
**MIAMI, FL 33155**      **N/A**

EDR Historical Auto Stations:

Name:              PONS AUTO SERVICE INC  
 Year:                2008  
 Address:            7235 SW 41ST ST

Name:              PONS AUTO SERVICE INC  
 Year:                2009  
 Address:            7235 SW 41ST ST

Name:              PONS AUTO SVC INC  
 Year:                2010  
 Address:            7235 SW 41ST ST

Name:              PONS AUTO SERVICE INC  
 Year:                2011  
 Address:            7235 SW 41ST ST

Name:              PONS AUTO SERVICE INC  
 Year:                2012  
 Address:            7235 SW 41ST ST

MAP FINDINGS

Map ID			EDR ID Number
Direction			
Distance			
Distance (ft.)Site		Database(s)	EPA ID Number

---

<b>37</b>	<b>SIBCO AUTO ELECTRIC, INC.</b> <b>7237 SW 41 ST</b> <b>MIAMI, FL 33155</b>	<b>Miami-Dade IW</b> <b>ENF</b>	<b>S109003464</b> <b>N/A</b>
-----------	--	------------------------------------	---------------------------------

Miami-Dade Co. IW5:

Region: DADE  
 Facility ID: IW5-0004542  
 Permitted: YES  
 Permit Status: Facility no longer needs a permit or facility closed  
 File Number: 4202  
 Shell Name: AASO

Miami-Dade Co. ENF:

Region: DADE  
 Folio Num: 3040230110013  
 Enforcement Officer: Not reported  
 Facility Type: Industrial Waste[5]  
 Facility Status: C  
 Status Date: 07/14/2006  
 Case Level: CA

Region: DADE  
 Folio Num: 3040230110013  
 Enforcement Officer: VERRIF  
 Facility Type: Site Assessment Required  
 Facility Status: C  
 Status Date: 06/19/1997  
 Case Level: A

<b>37</b>	<b>7237 SW 41ST ST</b> <b>MIAMI, FL 33155</b>	<b>EDR US Hist Auto Stat</b>	<b>1015616781</b> <b>N/A</b>
-----------	--	------------------------------	---------------------------------

EDR Historical Auto Stations:

Name: SIBCO AUTO ELECTRIC  
 Year: 2005  
 Address: 7237 SW 41ST ST

Name: SIBCO AUTO ELECTRIC  
 Year: 2006  
 Address: 7237 SW 41ST ST

Name: SIBCO AUTO ELECTRIC  
 Year: 2007  
 Address: 7237 SW 41ST ST

Name: SIBCO AUTO ELECTRIC INC  
 Year: 2008  
 Address: 7237 SW 41ST ST

MAP FINDINGS

Map ID  
 Direction  
 Distance  
 Distance (ft.)Site  
 Database(s)  
 EPA ID Number  
 EDR ID Number

37 **7225 SW 41ST ST** **EDR US Hist Auto Stat** **1015616392**  
**MIAMI, FL 33155** **N/A**

EDR Historical Auto Stations:

Name: AUTOMOTIVE PARTS & MACHINE INC  
 Year: 2002  
 Address: 7225 SW 41ST ST

Name: UNIQUE MOTORSPORT INC  
 Year: 2008  
 Address: 7225 SW 41ST ST

Name: UNIQUE AUTOMOTIVE  
 Year: 2010  
 Address: 7225 SW 41ST ST

37 **UNIQUE AUTOMOTIVE BY SIXTO, INC.\DBA UNIQUE MOTORS** **Miami-Dade IW** **S108171526**  
**7225 SW 41 ST** **N/A**  
**MIAMI, FL 33155**

Miami-Dade Co. IW5:

Region: DADE  
 Facility ID: IW5-0017540  
 Permitted: YES  
 Permit Status: Facility no longer needs a permit or facility closed  
 File Number: 22940  
 Shell Name: AASO

37 **SIXTO MOTOR SPORTS, INC.** **Miami-Dade IW** **S109596021**  
**7225 SW 41 ST FACILITY B** **N/A**  
**MIAMI, FL 33155**

Miami-Dade Co. IW5:

Region: DADE  
 Facility ID: IW5-0019132  
 Permitted: YES  
 Permit Status: Facility no longer needs a permit or facility closed  
 File Number: 24892  
 Shell Name: AASO

37 **CSX BIRD ROAD VEHICLE ACCIDENT** **LUST** **U004145933**  
**SW 41ST/SW 72 AVE** **UST** **N/A**  
**MIAMI, FL 33155**

LUST:

Region: STATE  
 Facility Id: 9808613  
 Facility Status: CLOSED  
 Facility Type: X - Contamination Site  
 Facility Phone: Not reported  
 Facility Cleanup Rank: Not reported  
 District: Southeast District  
 Lat/Long (dms): 25 43 56.6473999 / 80 18 39.9500000  
 Section: Not reported  
 Township: Not reported  
 Range: Not reported



MAP FINDINGS

Map ID  
 Direction  
 Distance  
 Distance (ft.)Site

EDR ID Number  
 EPA ID Number

Database(s)

**CSX BIRD ROAD VEHICLE ACCIDENT (Continued)**

**U004145933**

Feature:	Not reported
Method:	Not reported
Datum:	Not reported
Score:	Not reported
Score Effective Date:	Not reported
Score When Ranked:	Not reported
Operator:	Not reported
Name Update:	Not reported
Address Update:	Not reported
<b>Discharge Cleanup Summary:</b>	
Discharge Date:	11/02/2006
PCT Discharge Combined:	Not reported
Cleanup Required:	R - CLEANUP REQUIRED
Discharge Cleanup Status:	NFA - NFA COMPLETE
Disch Cleanup Status Date:	01/30/2007
Cleanup Work Status:	COMPLETED
Information Source:	R - EMERGENCY RESPONSE REPORT
Other Source Description:	Not reported
Eligibility Indicator:	I - INELIGIBLE
Site Manager:	SHAPIRO_D
Site Mgr End Date:	02/26/2007
Tank Office:	PCLP13 - DADE ENVIRONMENTAL RESOURCE MGMT POLLUTION CONTROL
<b>Contaminated Media:</b>	
Discharge Date:	11/02/2006
Pct Discharge Combined With:	Not reported
Cleanup Required:	R - CLEANUP REQUIRED
Discharge Cleanup Status:	NFA - NFA COMPLETE
Disch Cleanup Status Date:	01/30/2007
Cleanup Work Status:	COMPLETED
Information Source:	R - EMERGENCY RESPONSE REPORT
Other Source Description:	Not reported
Elig Indicator:	I - INELIGIBLE
Site Manager:	SHAPIRO_D
Site Mgr End Date:	02/26/2007
Tank Office:	PCLP13 - DADE ENVIRONMENTAL RE
Contaminated Drinking Wells:	Not reported
Contaminated Monitoring Well:	No
Contaminated Soil:	Yes
Contaminated Surface Water:	No
Contaminated Ground Water:	No
Pollutant:	D - VEHICULAR DIESEL
Pollutant Other Description:	Not reported
Gallons Discharged:	Not reported
<b>Task Information:</b>	
District:	SED
Facility ID:	9808613
Facility Status:	CLOSED
Facility Type:	X - Contamination Site -
County:	MIAMI-DADE
County ID:	13
Cleanup Eligibility Status:	I
Source Effective Date:	01-30-2007
Discharge Date:	11-02-2006
Cleanup Required:	R - CLEANUP REQUIRED
Discharge Cleanup Status:	NFA - NFA COMPLETE
Disch Cleanup Status Date:	01-30-2007

MAP FINDINGS

Map ID  
 Direction  
 Distance  
 Distance (ft.)Site

EDR ID Number  
 EPA ID Number

Database(s)

**CSX BIRD ROAD VEHICLE ACCIDENT (Continued)**

**U004145933**

SRC Action Type: NFA - NO FURTHER ACTION  
 SRC Submit Date: 01-02-2007  
 SRC Review Date: 01-30-2007  
 SRC Completion Status: A - APPROVED  
 SRC Issue Date: 02-26-2007  
 SRC Comment: Not reported  
 Cleanup Work Status: COMPLETED  
 Site Mgr: SHAPIRO\_D  
 Site Mgr End Date: 02-26-2007  
 Tank Office: PCLP13 - Dade County  
 SR Task ID: Not reported  
 SR Cleanup Responsible: -  
 SR Funding Eligibility Type: -  
 SR Actual Cost: Not reported  
 SR Completion Date: Not reported  
 SR Payment Date: Not reported  
 SR Oral Date: Not reported  
 SR Written Date: Not reported  
 SR Soil Removal: Not reported  
 SR Free Product Removal: Not reported  
 SR Soil Tonnage Removed: Not reported  
 SR Soil Treatment: Not reported  
 SR Other Treatment: Not reported  
 SR Alternate Proc Received Date: Not reported  
 SR Alternate Procedure Status: Not reported  
 SR Alternate Procedure Status Date: Not reported  
 SR Alternate Procedure Comments: Not reported  
 SA Task ID: 80329  
 SA Cleanup Responsible: -  
 SA Funding Eligibility Type: -  
 SA Actual Cost: Not reported  
 SA Completion Date: Not reported  
 SA Payment Date: Not reported  
 RAP Task ID: Not reported  
 RAP Cleanup Responsible ID: -  
 RAP Funding Eligibility Type: -  
 RAP Actual Cost: Not reported  
 RAP Completion Date: Not reported  
 RAP Payment Date: Not reported  
 RAP Last Order Approved: Not reported  
 RA Task ID: 80463  
 RA Cleanup Responsible: -  
 RA Funding Eligibility Type: -  
 RA Years to Complete: 0  
 RA Actual Cost: Not reported

[Click here for Florida Oculus:](#)

**UST:**

Facility Id: 9808613  
 Facility Status: CLOSED  
 Type Description: Contamination Site  
 Facility Phone: Not reported  
 Region: STATE  
 Positioning Method: Not reported  
 Lat/Long (dms): Not reported

MAP FINDINGS

Map ID  
 Direction  
 Distance  
 Distance (ft.)Site

EDR ID Number  
 EPA ID Number

Database(s)

**CSX BIRD ROAD VEHICLE ACCIDENT (Continued)**

**U004145933**

Owner:  
 Owner Id: 60493  
 Owner Name: CSX CORPORATION  
 Owner Address: 500 WATER ST # C-160  
 Owner Address 2: Not reported  
 Owner City,St,Zip: JACKSONVILLE, FL 32202  
 Owner Contact: M J WARD, PRESIDENT  
 Owner Phone: Not reported

37

**EXPONENT FAILURE ANALYSIS INC  
 4101 SW 71ST AVE  
 MIAMI, FL**

**RCRA-CESQG 1016141111  
 FINDS FLR000198598**

RCRA-CESQG:  
 Date form received by agency: 03/14/2013  
 Facility name: EXPONENT FAILURE ANALYSIS INC  
 Facility address: 4101 SW 71ST AVE  
 MIAMI, FL 331554635  
 EPA ID: FLR000198598  
 Mailing address: SW 71ST AVE  
 MIAMI, FL 33155-4635  
 Contact: DAVE WILLIS  
 Contact address: SW 71ST AVE  
 MIAMI, FL 33155  
 Contact country: US  
 Contact telephone: 3056611000  
 Contact email: DWILLIS@EXPONENT.COM  
 EPA Region: 04  
 Classification: Conditionally Exempt Small Quantity Generator  
 Description: Handler: generates 100 kg or less of hazardous waste per calendar month, and accumulates 1000 kg or less of hazardous waste at any time; or generates 1 kg or less of acutely hazardous waste per calendar month, and accumulates at any time: 1 kg or less of acutely hazardous waste; or 100 kg or less of any residue or contaminated soil, waste or other debris resulting from the cleanup of a spill, into or on any land or water, of acutely hazardous waste; or generates 100 kg or less of any residue or contaminated soil, waste or other debris resulting from the cleanup of a spill, into or on any land or water, of acutely hazardous waste during any calendar month, and accumulates at any time: 1 kg or less of acutely hazardous waste; or 100 kg or less of any residue or contaminated soil, waste or other debris resulting from the cleanup of a spill, into or on any land or water, of acutely hazardous waste

Owner/Operator Summary:  
 Owner/operator name: EXPONENT FAILURE ANALYSIS INC  
 Owner/operator address: 4101 SW 71ST AVE  
 MIAMI, FL 33155  
 Owner/operator country: US  
 Owner/operator telephone: 3056011000  
 Legal status: Private  
 Owner/Operator Type: Operator  
 Owner/Op start date: 03/14/2013  
 Owner/Op end date: Not reported  
 Owner/operator name: BRAZNELL & ASSOCIATES

MAP FINDINGS

Map ID  
 Direction  
 Distance  
 Distance (ft.)Site

EDR ID Number  
 EPA ID Number

Database(s)

**EXPONENT FAILURE ANALYSIS INC (Continued)**

**1016141111**

Owner/operator address: PO BOX 557113 C/O MADDUX  
 MIAMI, FL 33255  
 Owner/operator country: US  
 Owner/operator telephone: 3052649661  
 Legal status: Private  
 Owner/Operator Type: Owner  
 Owner/Op start date: 03/14/2013  
 Owner/Op end date: Not reported

Handler Activities Summary:

U.S. importer of hazardous waste: No  
 Mixed waste (haz. and radioactive): No  
 Recycler of hazardous waste: No  
 Transporter of hazardous waste: No  
 Treater, storer or disposer of HW: No  
 Underground injection activity: No  
 On-site burner exemption: No  
 Furnace exemption: No  
 Used oil fuel burner: No  
 Used oil processor: No  
 User oil refiner: No  
 Used oil fuel marketer to burner: No  
 Used oil Specification marketer: No  
 Used oil transfer facility: No  
 Used oil transporter: No

Hazardous Waste Summary:

Waste code: D001  
 Waste name: IGNITABLE HAZARDOUS WASTES ARE THOSE WASTES WHICH HAVE A FLASHPOINT OF LESS THAN 140 DEGREES FAHRENHEIT AS DETERMINED BY A PENSKEY-MARTENS CLOSED CUP FLASH POINT TESTER. ANOTHER METHOD OF DETERMINING THE FLASH POINT OF A WASTE IS TO REVIEW THE MATERIAL SAFETY DATA SHEET, WHICH CAN BE OBTAINED FROM THE MANUFACTURER OR DISTRIBUTOR OF THE MATERIAL. LACQUER THINNER IS AN EXAMPLE OF A COMMONLY USED SOLVENT WHICH WOULD BE CONSIDERED AS IGNITABLE HAZARDOUS WASTE.

Violation Status: No violations found

FINDS:

Registry ID: 110055443827

Environmental Interest/Information System

37

**AMERILUMBER HARDWARE (ACE)  
 7004 SW 40 ST  
 MIAMI, FL 33155**

**UST U003704519  
 N/A**

Miami-Dade Co. Tanks:

Facility ID: 0002494  
 Facility Code: Not reported  
 File Number: 8591  
 Shell Name: Not reported  
 Permitted: NO

MAP FINDINGS

Map ID  
 Direction  
 Distance  
 Distance (ft.)Site

EDR ID Number

Database(s) EPA ID Number

**37 TRAIL BUILDERS SUPPLY CO  
 7004 BIRD RD (SW 40TH ST)  
 MIAMI, FL 33155**

**UST U003744604  
 N/A**

UST:

Facility Id: 8506283  
 Facility Status: CLOSED  
 Type Description: Fuel user/Non-retail  
 Facility Phone: (305) 667-7513  
 Region: STATE  
 Positioning Method: DMAP  
 Lat/Long (dms): 25 44 2 / 80 17 14

Owner:

Owner Id: 22174  
 Owner Name: TRAIL BUILDERS SUPPLY CO.  
 Owner Address: 7004 BIRD RD  
 Owner Address 2: Not reported  
 Owner City,St,Zip: MIAMI, FL 33155  
 Owner Contact: ANDREW BRAZNELL  
 Owner Phone: (305) 667-7513

Tank Info:

Tank Id: 1  
 Status: Removed  
 Status Date: 28-FEB-1991  
 Install Date: 01-JUN-1980  
 Substance: Unleaded gas  
 Content Description: Unleaded Gas  
 Gallons: 4000  
 Vessel Indicator: TANK  
 Tank Location: UNDERGROUND  
 DEP Contractor: No

Tank Id: 2  
 Status: Removed  
 Status Date: 28-FEB-1991  
 Install Date: 01-JUN-1980  
 Substance: Leaded gas  
 Content Description: Leaded Gas  
 Gallons: 4000  
 Vessel Indicator: TANK  
 Tank Location: UNDERGROUND  
 DEP Contractor: No

[Click here for Florida Oculus:](#)

**37 AMERILUMBER HARDWARE (ACE)  
 7004 SW 40 ST  
 MIAMI, FL 33155**

**Miami-Dade IW 1000933430  
 ENF N/A**

Miami-Dade Co. IW5:

Region: DADE  
 Facility ID: IW5-0008538  
 Permitted: YES  
 Permit Status: Permit Issued  
 File Number: 8591  
 Shell Name: HASO

MAP FINDINGS

Map ID  
 Direction  
 Distance  
 Distance (ft.)Site

EDR ID Number  
 EPA ID Number

Database(s)

**AMERILUMBER HARDWARE (ACE) (Continued)**

**1000933430**

Miami-Dade Co. ENF:  
 Region: DADE  
 Folio Num: 3040230000070  
 Enforcement Officer: SERVIC  
 Facility Type: Underground Tanks  
 Facility Status: C  
 Status Date: 10/21/1994  
 Case Level: A

**37 INTERWOVEN TRADING CORPORATION  
 7300 BIRD ROAD  
 MIAMI, FL 33155**

**SWF/LF S113898834  
 N/A**

SWF/LF:  
 Facility ID: 95894  
 District: SED  
 Lat/Long: :: / ::  
 Class Type: 754  
 Classification: WASTE TIRE COLLECTOR  
 Class Status: INACTIVE (I)  
 Section: Not reported  
 Township: Not reported  
 Range: Not reported  
 Responsible Authority Name: Not reported  
 Responsible Authority Address: Not reported  
 Responsible Authority City,St,Zip: Not reported  
 Responsible Authority Phone: Not reported  
 EMail Address1: Not reported  
 EMail Address2: Not reported  
 Site Supervisor Name: Not reported  
 Site Supervisor Addr: Not reported  
 Site Supervisor City/State/Zip: Not reported  
 Site Supervisor Telephone: Not reported  
 Land Owner Name: Not reported  
 Land Owner Address: Not reported  
 Land Owner City/State/Zip: Not reported  
 Land Owner Telephone: Not reported

Click here for Florida Oculus:

**37 WAYLEN BAY MOTORSPORTS, LLC.\DBA GABLES MOTORSPORT  
 7300 SW 40 ST  
 MIAMI, FL 33155**

**Miami-Dade Co. HWS U003702683  
 LUST N/A  
 UST  
 DWM CONTAM**

Miami-Dade Co. HWS:  
 Region: DADE  
 Permit Section: UT  
 File Number: 1608  
 Property Tax Folio #: 3040230110023  
 Phase Type: N  
 Facility ID: 2257  
 Task Name: GABLES HONDA  
 Phase: 2  
 DEP Number: 8504403  
 State Class: Not reported

MAP FINDINGS

Map ID  
 Direction  
 Distance  
 Distance (ft.)Site

EDR ID Number  
 EPA ID Number

Database(s)

**WAYLEN BAY MOTORSPORTS, LLC.\DBA GABLES MOTORSPORT (Continued)**

**U003702683**

Eligibility: Not reported  
 State Rank: 0  
 Phase Description: PENDING REMEDIAL ACTION PLAN  
 Phase Type Description: SITES THAT HAVE DOCUMENTED ONLY ON-SITE CONTAMINATION  
 COI Name: Not reported  
 COI Travel Time: Not reported  
 X Coordinate: 882191.1  
 Y Coordinate: 509190.2

**LUST:**

Region: STATE  
 Facility Id: 8504403  
 Facility Status: CLOSED  
 Facility Type: A - Retail Station  
 Facility Phone: Not reported  
 Facility Cleanup Rank: 11086  
 District: Southeast District  
 Lat/Long (dms): 25 43 58.2327000 / 80 18 48.1651000  
 Section: Not reported  
 Township: Not reported  
 Range: Not reported  
 Feature: Not reported  
 Method: Not reported  
 Datum: 0  
 Score: 9  
 Score Effective Date: 06/21/2004  
 Score When Ranked: 9  
 Operator: DIRECT OIL SERVICE  
 Name Update: Not reported  
 Address Update: Not reported

**Petroleum Cleanup PCT Facility Score:**

Facility Cleanup Status: ONGO - ONGOING  
 Contact: Not reported  
 Contact Company: AXELBERD MARK & VALLE JOSE  
 Contact Address: 7300 SW 40TH ST  
 Contact City/State/Zip: MIAMI, FL 33155  
 Phone: (0)-  
 Bad Address Ind: N  
 State: FL  
 Zip: 33168  
 Score: 9  
 Score Effective Date: 2004-06-21 00:00:00  
 Related Party ID: 1259  
 Primary RP Role: ACCOUNT OWNER  
 RP Begin Date: 05/20/1994  
 RP Zip: 6634  
 RP Extension: Not reported

**Discharge Cleanup Summary:**

Discharge Date: 11/01/2002  
 PCT Discharge Combined: Not reported  
 Cleanup Required: R - CLEANUP REQUIRED  
 Discharge Cleanup Status: RA - RA ONGOING  
 Disch Cleanup Status Date: 10/18/2013  
 Cleanup Work Status: ACTIVE  
 Information Source: D - DISCHARGE NOTIFICATION

MAP FINDINGS

Map ID  
 Direction  
 Distance  
 Distance (ft.)Site

EDR ID Number  
 EPA ID Number

Database(s)

**WAYLEN BAY MOTORSPORTS, LLC.\DBA GABLES MOTORSPORT (Continued)**

**U003702683**

Other Source Description:	Not reported
Eligibility Indicator:	I - INELIGIBLE
Site Manager:	KATOCH_VC
Site Mgr End Date:	Not reported
Tank Office:	PCLP13 - DADE ENVIRONMENTAL RESOURCE MGMT POLLUTION CONTROL
<b>Contaminated Media:</b>	
Discharge Date:	11/01/2002
Pct Discharge Combined With:	Not reported
Cleanup Required:	R - CLEANUP REQUIRED
Discharge Cleanup Status:	RA - RA ONGOING
Disch Cleanup Status Date:	10/18/2013
Cleanup Work Status:	ACTIVE
Information Source:	D - DISCHARGE NOTIFICATION
Other Source Description:	Not reported
Elig Indicator:	I - INELIGIBLE
Site Manager:	KATOCH_VC
Site Mgr End Date:	Not reported
Tank Office:	PCLP13 - DADE ENVIRONMENTAL RE
Contaminated Drinking Wells:	Not reported
Contaminated Monitoring Well:	Not reported
Contaminated Soil:	Yes
Contaminated Surface Water:	Not reported
Contaminated Ground Water:	Yes
Pollutant:	D - VEHICULAR DIESEL
Pollutant Other Description:	Not reported
Gallons Discharged:	Not reported
<b>Task Information:</b>	
District:	SED
Facility ID:	8504403
Facility Status:	CLOSED
Facility Type:	A - Retail Station -
County:	MIAMI-DADE
County ID:	13
Cleanup Eligibility Status:	I
Source Effective Date:	11-05-2003
Discharge Date:	11-01-2002
Cleanup Required:	R - CLEANUP REQUIRED
Discharge Cleanup Status:	RA - RA ONGOING
Disch Cleanup Status Date:	10-18-2013
SRC Action Type:	NFA - NO FURTHER ACTION
SRC Submit Date:	10-09-2003
SRC Review Date:	11-05-2003
SRC Completion Status:	I - INCOMPLETE
SRC Issue Date:	Not reported
SRC Comment:	Not reported
Cleanup Work Status:	ACTIVE
Site Mgr:	KATOCH_VC
Site Mgr End Date:	Not reported
Tank Office:	PCLP13 - Dade County
SR Task ID:	Not reported
SR Cleanup Responsible:	-
SR Funding Eligibility Type:	-
SR Actual Cost:	Not reported
SR Completion Date:	Not reported
SR Payment Date:	Not reported
SR Oral Date:	Not reported



MAP FINDINGS

Map ID  
 Direction  
 Distance  
 Distance (ft.)Site

EDR ID Number  
 EPA ID Number

Database(s)

**WAYLEN BAY MOTORSPORTS, LLC.\DBA GABLES MOTORSPORT (Continued)**

**U003702683**

SR Written Date: Not reported  
 SR Soil Removal: Not reported  
 SR Free Product Removal: Not reported  
 SR Soil Tonnage Removed: Not reported  
 SR Soil Treatment: Not reported  
 SR Other Treatment: Not reported  
 SR Alternate Proc Received Date: Not reported  
 SR Alternate Procedure Status: Not reported  
 SR Alternate Procedure Status Date: Not reported  
 SR Alternate Procedure Comments: Not reported  
 SA Task ID: 72287  
 SA Cleanup Responsible: -  
 SA Funding Eligibility Type: -  
 SA Actual Cost: Not reported  
 SA Completion Date: Not reported  
 SA Payment Date: Not reported  
 RAP Task ID: 82749  
 RAP Cleanup Responsible ID: -  
 RAP Funding Eligibility Type: -  
 RAP Actual Cost: Not reported  
 RAP Completion Date: 06-11-2008  
 RAP Payment Date: Not reported  
 RAP Last Order Approved: Not reported  
 RA Task ID: 72288  
 RA Cleanup Responsible: -  
 RA Funding Eligibility Type: -  
 RA Years to Complete: Not reported  
 RA Actual Cost: Not reported

Click here for Florida Oculus:

UST:

Facility Id: 8504403  
 Facility Status: CLOSED  
 Type Description: Retail Station  
 Facility Phone: Not reported  
 Region: STATE  
 Positioning Method: Not reported  
 Lat/Long (dms): Not reported

Owner:

Owner Id: 1259  
 Owner Name: AXELBERD MARK & VALLE JOSE  
 Owner Address: 7300 SW 40TH ST  
 Owner Address 2: Not reported  
 Owner City,St,Zip: MIAMI, FL 33155  
 Owner Contact: Not reported  
 Owner Phone: (000) 000-0000

Tank Info:

Tank Id: 1  
 Status: Removed  
 Status Date: 30-JUN-1985  
 Install Date: 01-JUL-1966  
 Substance: Leaded gas  
 Content Description: Leaded Gas  
 Gallons: 10000

MAP FINDINGS

Map ID  
 Direction  
 Distance  
 Distance (ft.)Site

EDR ID Number

Database(s) EPA ID Number

**WAYLEN BAY MOTORSPORTS, LLC.\DBA GABLES MOTORSPORT (Continued)**

**U003702683**

Vessel Indicator: TANK  
 Tank Location: UNDERGROUND  
 DEP Contractor: No

Tank Id: 2  
 Status: Removed  
 Status Date: 30-JUN-1985  
 Install Date: 01-JUL-1966  
 Substance: Leaded gas  
 Content Description: Leaded Gas  
 Gallons: 10000

Vessel Indicator: TANK  
 Tank Location: UNDERGROUND  
 DEP Contractor: No

Tank Id: 3  
 Status: Removed  
 Status Date: 30-JUN-1985  
 Install Date: 01-JUL-1966  
 Substance: Leaded gas  
 Content Description: Leaded Gas  
 Gallons: 10000  
 Vessel Indicator: TANK  
 Tank Location: UNDERGROUND  
 DEP Contractor: No

[Click here for Florida Oculus:](#)

**Miami-Dade Co. Tanks:**

Facility ID: 0002257  
 Facility Code: Not reported  
 File Number: 1608  
 Shell Name: Not reported  
 Permitted: NO

**DWM CONTAM:**

Program Site Id: 8504403  
 Lat DD: 25  
 Lat MM: 43  
 Lat SS: 58.2327  
 Long DD: 80  
 Long MM: 18  
 Long SS: 48.1651  
 Office/ District: PCLP13  
 Program Area: Petroleum  
 Offsite Contamination: U  
 Project Manager: KATOCH\_VC  
 Priority Score: 9  
 Remediation Status: ACTIVE  
 Date Known Offsite: Not reported  
 Datum: HARN  
 Method: DPHO  
 Program Eligible: Not reported  
 Ineligible: Yes

MAP FINDINGS

Map ID  
 Direction  
 Distance  
 Distance (ft.)Site Database(s) EDR ID Number  
 EPA ID Number

37	<b>STAR PARTS</b> <b>7252 SW 40 ST</b> <b>MIAMI, FL 33155</b>	UST	U003702971 N/A
<p>Miami-Dade Co. Tanks:</p> <p>Facility ID: 0004243            Facility Code: Not reported            File Number: 230            Shell Name: Not reported            Permitted: NO</p>			
37	<b>STAR PARTS, INC</b> <b>7252 SW 40 ST</b> <b>MIAMI, FL 33155</b>	Miami-Dade IW ENF	S103833370 N/A
<p>Miami-Dade Co. IW5:</p> <p>Region: DADE            Facility ID: IW5-0006354            Permitted: YES            Permit Status: Facility no longer needs a permit or facility closed            File Number: 230            Shell Name: AASO</p> <p>Miami-Dade Co. ENF:</p> <p>Region: DADE            Folio Num: 3040230110012            Enforcement Officer: GORDOD            Facility Type: Site Assessment Required            Facility Status: C            Status Date: 09/12/1995            Case Level: A</p>			
37	<b>BIRD ROAD SUBARU</b> <b>7200 BIRD RD</b> <b>MIAMI, FL 33155</b>	RCRA-CESQG	1010562638 FLR000140095
<p>RCRA-CESQG:</p> <p>Date form received by agency: 07/05/2007            Facility name: BIRD ROAD SUBARU            Facility address: 7200 BIRD RD            MIAMI, FL 331556632            EPA ID: FLR000140095            Mailing address: BIRD RD            MIAMI, FL 33155-6632            Contact: MIGUEL HERNANDEZ            Contact address: BIRD RD            MIAMI, FL 33155-6632            Contact country: US            Contact telephone: 3052675180            Contact email: Not reported            EPA Region: 04            Classification: Conditionally Exempt Small Quantity Generator            Description: Handler: generates 100 kg or less of hazardous waste per calendar month, and accumulates 1000 kg or less of hazardous waste at any time; or generates 1 kg or less of acutely hazardous waste per calendar month, and accumulates at any time: 1 kg or less of acutely hazardous waste; or 100 kg or less of any residue or contaminated soil, waste or other debris resulting from the cleanup of a spill, into or on any</p>			

MAP FINDINGS

Map ID  
 Direction  
 Distance  
 Distance (ft.)Site

EDR ID Number  
 EPA ID Number

Database(s)

**BIRD ROAD SUBARU (Continued)**

**1010562638**

land or water, of acutely hazardous waste; or generates 100 kg or less of any residue or contaminated soil, waste or other debris resulting from the cleanup of a spill, into or on any land or water, of acutely hazardous waste during any calendar month, and accumulates at any time: 1 kg or less of acutely hazardous waste; or 100 kg or less of any residue or contaminated soil, waste or other debris resulting from the cleanup of a spill, into or on any land or water, of acutely hazardous waste

Owner/Operator Summary:

Owner/operator name: BIRD ROAD SUBARU  
 Owner/operator address: 7200 BIRD RD  
 MIAMI, FL 33155  
 Owner/operator country: US  
 Owner/operator telephone: 3052675180  
 Legal status: Private  
 Owner/Operator Type: Operator  
 Owner/Op start date: 07/05/2007  
 Owner/Op end date: Not reported

Owner/operator name: BIRD ROAD SUBARU  
 Owner/operator address: 7200 BIRD RD  
 MIAMI, FL 33155  
 Owner/operator country: US  
 Owner/operator telephone: 3052675180  
 Legal status: Private  
 Owner/Operator Type: Owner  
 Owner/Op start date: 07/05/2007  
 Owner/Op end date: Not reported

Owner/operator name: BIRD ROAD SUBARU  
 Owner/operator address: 7200 BIRD RD  
 MIAMI, FL 33155  
 Owner/operator country: US  
 Owner/operator telephone: 3052675180  
 Legal status: Private  
 Owner/Operator Type: Owner  
 Owner/Op start date: 07/05/2007  
 Owner/Op end date: Not reported

Owner/operator name: BIRD ROAD SUBARU  
 Owner/operator address: 7200 BIRD RD  
 MIAMI, FL 33155  
 Owner/operator country: US  
 Owner/operator telephone: 3052675180  
 Legal status: Private  
 Owner/Operator Type: Operator  
 Owner/Op start date: 07/05/2007  
 Owner/Op end date: Not reported

Handler Activities Summary:

U.S. importer of hazardous waste: No  
 Mixed waste (haz. and radioactive): No  
 Recycler of hazardous waste: No  
 Transporter of hazardous waste: No  
 Treater, storer or disposer of HW: No

MAP FINDINGS

Map ID  
 Direction  
 Distance  
 Distance (ft.)Site

EDR ID Number

Database(s) EPA ID Number

**BIRD ROAD SUBARU (Continued)**

**1010562638**

Underground injection activity: No  
 On-site burner exemption: No  
 Furnace exemption: No  
 Used oil fuel burner: No  
 Used oil processor: No  
 User oil refiner: No  
 Used oil fuel marketer to burner: No  
 Used oil Specification marketer: No  
 Used oil transfer facility: No  
 Used oil transporter: No

Hazardous Waste Summary:

Waste code: D001  
 Waste name: IGNITABLE HAZARDOUS WASTES ARE THOSE WASTES WHICH HAVE A FLASHPOINT OF LESS THAN 140 DEGREES FAHRENHEIT AS DETERMINED BY A PENSKY-MARTENS CLOSED CUP FLASH POINT TESTER. ANOTHER METHOD OF DETERMINING THE FLASH POINT OF A WASTE IS TO REVIEW THE MATERIAL SAFETY DATA SHEET, WHICH CAN BE OBTAINED FROM THE MANUFACTURER OR DISTRIBUTOR OF THE MATERIAL. LACQUER THINNER IS AN EXAMPLE OF A COMMONLY USED SOLVENT WHICH WOULD BE CONSIDERED AS IGNITABLE HAZARDOUS WASTE.

Waste code: D018  
 Waste name: BENZENE

Waste code: D039  
 Waste name: TETRACHLOROETHYLENE

Waste code: D040  
 Waste name: TRICHLOROETHYLENE

Violation Status: No violations found

**37 KWIK PRINT METRO MONITOR  
 7206 BIRD RD  
 MIAMI, FL 33155**

**Miami-Dade IW S104287906  
 N/A**

Miami-Dade Co. IW5:  
 Region: DADE  
 Facility ID: IW5-0000481  
 Permitted: YES  
 Permit Status: Facility no longer needs a permit or facility closed  
 File Number: 450  
 Shell Name: DATO

**37 AMOCO SERVICE STATION #138  
 7160 BIRD RD  
 MIAMI, FL 33155**

**RCRA NonGen / NLR 1000501079  
 UST FLD984212035  
 Miami-Dade IW  
 ENF**

RCRA NonGen / NLR:  
 Date form received by agency: 09/27/2010  
 Facility name: AMOCO SERVICE STATION #138  
 Facility address: 7160 BIRD RD  
 MIAMI, FL 331553717  
 EPA ID: FLD984212035  
 Mailing address: BIRD RD  
 MIAMI, FL 33155-3717

MAP FINDINGS

Map ID  
 Direction  
 Distance  
 Distance (ft.)Site

EDR ID Number  
 EPA ID Number

Database(s)

**AMOCO SERVICE STATION #138 (Continued)**

**1000501079**

Contact: EDDY DIAZ  
 Contact address: BIRD RD  
 MIAMI, FL 33155-3717  
 Contact country: US  
 Contact telephone: 3056612197  
 Contact email: Not reported  
 EPA Region: 04  
 Classification: Non-Generator  
 Description: Handler: Non-Generators do not presently generate hazardous waste

**Owner/Operator Summary:**

Owner/operator name: DIAZ EDDY  
 Owner/operator address: 7160 BIRD RD  
 MIAMI, FL 33155  
 Owner/operator country: US  
 Owner/operator telephone: Not reported  
 Legal status: Private  
 Owner/Operator Type: Owner  
 Owner/Op start date: 10/18/1996  
 Owner/Op end date: Not reported

Owner/operator name: AMOCO SERVICE STATION #138  
 Owner/operator address: 7160 BIRD RD  
 MIAMI, FL 33155  
 Owner/operator country: US  
 Owner/operator telephone: Not reported  
 Legal status: Private  
 Owner/Operator Type: Operator  
 Owner/Op start date: 07/15/1991  
 Owner/Op end date: 09/27/2010

Owner/operator name: EDDY DIAZ  
 Owner/operator address: 7160 BIRD RD  
 MIAMI, FL 33155  
 Owner/operator country: US  
 Owner/operator telephone: Not reported  
 Legal status: Private  
 Owner/Operator Type: Owner  
 Owner/Op start date: 10/18/1996  
 Owner/Op end date: Not reported

**Handler Activities Summary:**

U.S. importer of hazardous waste: No  
 Mixed waste (haz. and radioactive): No  
 Recycler of hazardous waste: No  
 Transporter of hazardous waste: No  
 Treater, storer or disposer of HW: No  
 Underground injection activity: No  
 On-site burner exemption: No  
 Furnace exemption: No  
 Used oil fuel burner: No  
 Used oil processor: No  
 User oil refiner: No  
 Used oil fuel marketer to burner: No  
 Used oil Specification marketer: No  
 Used oil transfer facility: No

MAP FINDINGS

Map ID  
 Direction  
 Distance  
 Distance (ft.)Site

EDR ID Number  
 EPA ID Number

Database(s)

**AMOCO SERVICE STATION #138 (Continued)**

**1000501079**

Used oil transporter: No

**Hazardous Waste Summary:**

Waste code: D001  
 Waste name: IGNITABLE HAZARDOUS WASTES ARE THOSE WASTES WHICH HAVE A FLASHPOINT OF LESS THAN 140 DEGREES FAHRENHEIT AS DETERMINED BY A PENSKEY-MARTENS CLOSED CUP FLASH POINT TESTER. ANOTHER METHOD OF DETERMINING THE FLASH POINT OF A WASTE IS TO REVIEW THE MATERIAL SAFETY DATA SHEET, WHICH CAN BE OBTAINED FROM THE MANUFACTURER OR DISTRIBUTOR OF THE MATERIAL. LACQUER THINNER IS AN EXAMPLE OF A COMMONLY USED SOLVENT WHICH WOULD BE CONSIDERED AS IGNITABLE HAZARDOUS WASTE.

Waste code: D018  
 Waste name: BENZENE

Violation Status: No violations found

**Miami-Dade Co. Tanks:**

Facility ID: 0001397  
 Facility Code: Aboveground tanks only  
 File Number: 7832  
 Shell Name: UT02  
 Permitted: YES

**Miami-Dade Co. IW5:**

Region: DADE  
 Facility ID: IW5-0011400  
 Permitted: YES  
 Permit Status: Facility no longer needs a permit or facility closed  
 File Number: 7832  
 Shell Name: CWTO

**Miami-Dade Co. ENF:**

Region: DADE  
 Folio Num: 3040230120060  
 Enforcement Officer: CRABTS  
 Facility Type: Mobile Air Source  
 Facility Status: C  
 Status Date: 10/27/2006  
 Case Level: A

Region: DADE  
 Folio Num: 3040230120060  
 Enforcement Officer: VERRIF  
 Facility Type: Underground Tanks  
 Facility Status: C  
 Status Date: 08/09/1991  
 Case Level: A

Region: DADE  
 Folio Num: 3040230120060  
 Enforcement Officer: CRABTS  
 Facility Type: Mobile Air Source  
 Facility Status: C  
 Status Date: 05/23/2003  
 Case Level: A

MAP FINDINGS

Map ID  
 Direction  
 Distance  
 Distance (ft.)Site

EDR ID Number  
 EPA ID Number

Database(s)

**AMOCO SERVICE STATION #138 (Continued)**

**1000501079**

Region: DADE  
 Folio Num: 3040230120060  
 Enforcement Officer: CRABTS  
 Facility Type: Mobile Air Source  
 Facility Status: C  
 Status Date: 11/16/2005  
 Case Level: A

Region: DADE  
 Folio Num: 3040230120060  
 Enforcement Officer: CRABTS  
 Facility Type: Mobile Air Source  
 Facility Status: C  
 Status Date: 12/15/2004  
 Case Level: A

37

**SUNSHINE #101  
 7160 SW 40TH ST  
 MIAMI, FL 33155**

**LUST U003741179  
 UST N/A**

LUST:

Region: STATE  
 Facility Id: 8503846  
 Facility Status: OPEN  
 Facility Type: A - Retail Station  
 Facility Phone: (305)780-0073  
 Facility Cleanup Rank: Not reported  
 District: Southeast District  
 Lat/Long (dms): 25 43 58.7616000 / 80 18 36.2747999  
 Section: 023  
 Township: 54S  
 Range: 40E  
 Feature: Not reported  
 Method: DMAP  
 Datum: 0  
 Score: 76  
 Score Effective Date: 01/06/1998  
 Score When Ranked: Not reported  
 Operator: PETER RUBIO  
 Name Update: 04/17/2009  
 Address Update: 04/17/2009

Discharge Cleanup Summary:

Discharge Date: 04/20/1992  
 PCT Discharge Combined: Not reported  
 Cleanup Required: C - COMBINED CLEANUP REQUIRED  
 Discharge Cleanup Status: SRCR - SRCR COMPLETE  
 Disch Cleanup Status Date: 06/01/1999  
 Cleanup Work Status: COMPLETED  
 Information Source: D - DISCHARGE NOTIFICATION  
 Other Source Description: Not reported  
 Eligibility Indicator: I - INELIGIBLE  
 Site Manager: CASTRO\_MR  
 Site Mgr End Date: 11/27/2002  
 Tank Office: PCLP13 - DADE ENVIRONMENTAL RESOURCE MGMT POLLUTION CONTROL  
 Discharge Date: 08/03/1988  
 PCT Discharge Combined: Not reported  
 Cleanup Required: R - CLEANUP REQUIRED



MAP FINDINGS

Map ID  
 Direction  
 Distance  
 Distance (ft.)Site

EDR ID Number  
 EPA ID Number

Database(s)

**SUNSHINE #101 (Continued)**

**U003741179**

Discharge Cleanup Status:	SRCR - SRCR COMPLETE
Disch Cleanup Status Date:	06/01/1999
Cleanup Work Status:	COMPLETED
Information Source:	E - EDI
Other Source Description:	Not reported
Eligibility Indicator:	E - ELIGIBLE
Site Manager:	WILSON_RM
Site Mgr End Date:	10/16/2002
Tank Office:	PCLP13 - DADE ENVIRONMENTAL RESOURCE MGMT POLLUTION CONTROL
<b>Petroleum Cleanup Program Eligibility:</b>	
Facility ID:	8503846
Discharge Date:	03-Aug-1988
Pct Discharge Combined With:	Not reported
Cleanup Required:	R - CLEANUP REQUIRED
Discharge Cleanup Status:	SRCR - SRCR COMPLETE
Disch Cleanup Status Date:	06/01/1999
Cleanup Work Status:	COMPLETED
Information Source:	E - EDI
Other Source Description:	Not reported
Application Received Date:	8/5/1988
Cleanup Program:	E - EARLY DETECTION INCENTIVE
Eligibility Status:	4/26/1989
Elig Status Date:	4/26/1989
Letter Of Intent Date:	08/05/1988
Redetermined:	No
Inspection Date:	09/06/1988
Site Manager:	WILSON_RM
Site Mgr End Date:	10/16/2002
Tank Office:	PCLP13 - DADE ENVIRONMENTAL RESOURCE MGMT POLLUTION CONTROL
Deductible Amount:	Not reported
Deductible Paid To Date:	0
Co-Pay Amount:	Not reported
Co-Pay Paid To Date:	0
Cap Amount:	Not reported
<b>Contaminated Media:</b>	
Discharge Date:	04/20/1992
Pct Discharge Combined With:	Not reported
Cleanup Required:	C - COMBINED CLEANUP REQUIRED
Discharge Cleanup Status:	SRCR - SRCR COMPLETE
Disch Cleanup Status Date:	06/01/1999
Cleanup Work Status:	COMPLETED
Information Source:	D - DISCHARGE NOTIFICATION
Other Source Description:	Not reported
Elig Indicator:	I - INELIGIBLE
Site Manager:	CASTRO_MR
Site Mgr End Date:	11/27/2002
Tank Office:	PCLP13 - DADE ENVIRONMENTAL RE
Contaminated Drinking Wells:	Not reported
Contaminated Monitoring Well:	Not reported
Contaminated Soil:	Not reported
Contaminated Surface Water:	Not reported
Contaminated Ground Water:	Not reported
Pollutant:	B - UNLEADED GAS
Pollutant Other Description:	Not reported
Gallons Discharged:	Not reported
Discharge Date:	08/03/1988

MAP FINDINGS

Map ID  
 Direction  
 Distance  
 Distance (ft.)Site

EDR ID Number

Database(s) EPA ID Number

**SUNSHINE #101 (Continued)**

**U003741179**

Pct Discharge Combined With:	Not reported
Cleanup Required:	R - CLEANUP REQUIRED
Discharge Cleanup Status:	SRCR - SRCR COMPLETE
Disch Cleanup Status Date:	06/01/1999
Cleanup Work Status:	COMPLETED
Information Source:	E - EDI
Other Source Description:	Not reported
Elig Indicator:	E - ELIGIBLE
Site Manager:	WILSON_RM
Site Mgr End Date:	10/16/2002
Tank Office:	PCLP13 - DADE ENVIRONMENTAL RE
Contaminated Drinking Wells:	0
Contaminated Monitoring Well:	Yes
Contaminated Soil:	No
Contaminated Surface Water:	No
Contaminated Ground Water:	Yes
Pollutant:	B - UNLEADED GAS
Pollutant Other Description:	Not reported
Gallons Discharged:	Not reported
Task Information:	
District:	SED
Facility ID:	8503846
Facility Status:	OPEN
Facility Type:	A - Retail Station -
County:	MIAMI-DADE
County ID:	13
Cleanup Eligibility Status:	I
Source Effective Date:	06-01-1999
Discharge Date:	04-20-1992
Cleanup Required:	C - COMBINED CLEANUP REQUIRED
Discharge Cleanup Status:	SRCR - SRCR COMPLETE
Disch Cleanup Status Date:	06-01-1999
SRC Action Type:	SRCR - SITE REHABILITATION COMPLETION REPORT
SRC Submit Date:	04-29-1999
SRC Review Date:	06-01-1999
SRC Completion Status:	A - APPROVED
SRC Issue Date:	07-02-1999
SRC Comment:	Not reported
Cleanup Work Status:	COMPLETED
Site Mgr:	CASTRO_MR
Site Mgr End Date:	11-27-2002
Tank Office:	PCLP13 - Dade County
SR Task ID:	Not reported
SR Cleanup Responsible:	-
SR Funding Eligibility Type:	-
SR Actual Cost:	Not reported
SR Completion Date:	Not reported
SR Payment Date:	Not reported
SR Oral Date:	Not reported
SR Written Date:	Not reported
SR Soil Removal:	Not reported
SR Free Product Removal:	Not reported
SR Soil Tonnage Removed:	Not reported
SR Soil Treatment:	Not reported
SR Other Treatment:	Not reported
SR Alternate Proc Received Date:	Not reported
SR Alternate Procedure Status:	Not reported

MAP FINDINGS

Map ID  
 Direction  
 Distance  
 Distance (ft.)Site

EDR ID Number  
 EPA ID Number

Database(s)

**SUNSHINE #101 (Continued)**

**U003741179**

SR Alternate Procedure Status Date: Not reported  
 SR Alternate Procedure Comments: Not reported  
 SA Task ID: Not reported  
 SA Cleanup Responsible: -  
 SA Funding Eligibility Type: -  
 SA Actual Cost: Not reported  
 SA Completion Date: Not reported  
 SA Payment Date: Not reported  
 RAP Task ID: 72440  
 RAP Cleanup Responsible ID: -  
 RAP Funding Eligibility Type: -  
 RAP Actual Cost: Not reported  
 RAP Completion Date: 01-31-1995  
 RAP Payment Date: Not reported  
 RAP Last Order Approved: Not reported  
 RA Task ID: 70015  
 RA Cleanup Responsible: -  
 RA Funding Eligibility Type: -  
 RA Years to Complete: 0  
 RA Actual Cost: Not reported  
 District: SED  
 Facility ID: 8503846  
 Facility Status: OPEN  
 Facility Type: A - Retail Station -  
 County: MIAMI-DADE  
 County ID: 13  
 Cleanup Eligibility Status: E  
 Source Effective Date: 06-01-1999  
 Discharge Date: 08-03-1988  
 Cleanup Required: R - CLEANUP REQUIRED  
 Discharge Cleanup Status: SRCR - SRCR COMPLETE  
 Disch Cleanup Status Date: 06-01-1999  
 SRC Action Type: SRCR - SITE REHABILITATION COMPLETION REPORT  
 SRC Submit Date: 04-29-1999  
 SRC Review Date: 06-01-1999  
 SRC Completion Status: A - APPROVED  
 SRC Issue Date: 07-02-1999  
 SRC Comment: Not reported  
 Cleanup Work Status: COMPLETED  
 Site Mgr: WILSON\_RM  
 Site Mgr End Date: 10-16-2002  
 Tank Office: PCLP13 - Dade County  
 SR Task ID: Not reported  
 SR Cleanup Responsible: -  
 SR Funding Eligibility Type: -  
 SR Actual Cost: Not reported  
 SR Completion Date: Not reported  
 SR Payment Date: Not reported  
 SR Oral Date: Not reported  
 SR Written Date: Not reported  
 SR Soil Removal: Not reported  
 SR Free Product Removal: Not reported  
 SR Soil Tonnage Removed: Not reported  
 SR Soil Treatment: Not reported  
 SR Other Treatment: Not reported  
 SR Alternate Proc Received Date: Not reported  
 SR Alternate Procedure Status: Not reported

MAP FINDINGS

Map ID  
 Direction  
 Distance  
 Distance (ft.)Site

EDR ID Number  
 EPA ID Number

Database(s)

**SUNSHINE #101 (Continued)**

**U003741179**

SR Alternate Procedure Status Date: Not reported  
 SR Alternate Procedure Comments: Not reported  
 SA Task ID: 35091  
 SA Cleanup Responsible: -  
 SA Funding Eligibility Type: -  
 SA Actual Cost: \$38,135.02  
 SA Completion Date: 10-01-1990  
 SA Payment Date: 05-21-1992  
 RAP Task ID: 35092  
 RAP Cleanup Responsible ID: -  
 RAP Funding Eligibility Type: -  
 RAP Actual Cost: Not reported  
 RAP Completion Date: 04-08-1998  
 RAP Payment Date: Not reported  
 RAP Last Order Approved: 1996-02-09 00:00:00  
 RA Task ID: 35093  
 RA Cleanup Responsible: LP - LOCAL PROGRAM  
 RA Funding Eligibility Type: -  
 RA Years to Complete: 1  
 RA Actual Cost: Not reported

Click here for Florida Oculus:

**UST:**

Facility Id: 8503846  
 Facility Status: OPEN  
 Type Description: Retail Station  
 Facility Phone: (305) 780-0073  
 Region: STATE  
 Positioning Method: DMAP  
 Lat/Long (dms): 25 43 58 / 80 18 36

**Owner:**

Owner Id: 21275  
 Owner Name: SUNSHINE GASOLINE DIST INC  
 Owner Address: 1650 NW 87TH AVE  
 Owner Address 2: ATTN: MAXIMO ALVAREZ  
 Owner City,St,Zip: MIAMI, FL 33172  
 Owner Contact: MAXIMO ALVAREZ  
 Owner Phone: (305) 477-5800

**Tank Info:**

Tank Id: 1  
 Status: Removed  
 Status Date: 01-SEP-2009  
 Install Date: 01-DEC-1982  
 Substance: Unleaded gas  
 Content Description: Unleaded Gas  
 Gallons: 10000  
 Vessel Indicator: TANK  
 Tank Location: UNDERGROUND  
 DEP Contractor: No

Tank Id: 2  
 Status: Removed  
 Status Date: 01-SEP-2009  
 Install Date: 01-DEC-1982

MAP FINDINGS

Map ID  
 Direction  
 Distance  
 Distance (ft.)Site

EDR ID Number

Database(s) EPA ID Number

**SUNSHINE #101 (Continued)**

**U003741179**

Substance: Unleaded gas  
 Content Description: Unleaded Gas  
 Gallons: 10000  
 Vessel Indicator: TANK  
 Tank Location: UNDERGROUND  
 DEP Contractor: No

Tank Id: 3  
 Status: Removed  
 Status Date: 01-SEP-2009  
 Install Date: 01-DEC-1982  
 Substance: Unleaded gas  
 Content Description: Unleaded Gas  
 Gallons: 10000  
 Vessel Indicator: TANK  
 Tank Location: UNDERGROUND  
 DEP Contractor: No

Tank Id: 4  
 Status: In service  
 Status Date: 01-AUG-2009  
 Install Date: 01-AUG-2009  
 Substance: Unleaded gas  
 Content Description: Unleaded Gas  
 Gallons: 12000  
 Vessel Indicator: TANK  
 Tank Location: UNDERGROUND  
 DEP Contractor: No

Construction:

Tank Id: 4  
 Construction Category: Overfill/Spill  
 Construction Description: Ball check valve

Tank Id: 4  
 Construction Category: Secondary Containment  
 Construction Description: Double wall - tank jacket

Tank Id: 4  
 Construction Category: Primary Construction  
 Construction Description: Fiberglass clad steel

Tank Id: 4  
 Construction Category: Overfill/Spill  
 Construction Description: Spill containment bucket

Tank Id: 4  
 Construction Category: Overfill/Spill  
 Construction Description: Flow shut-Off

Tank Id: 4  
 Construction Category: Overfill/Spill  
 Construction Description: Tight fill

Monitoring:

Tank ID: 4  
 Monitoring Description: Groundwater monitoring

MAP FINDINGS

Map ID  
 Direction  
 Distance  
 Distance (ft.)Site

EDR ID Number  
 EPA ID Number

Database(s)

**SUNSHINE #101 (Continued)**

**U003741179**

Tank ID:	4
Monitoring Description:	Mechanical line leak detector
Tank ID:	4
Monitoring Description:	Automatic tank gauging - USTs
Tank ID:	4
Monitoring Description:	Monitor dbl wall tank space
Tank ID:	4
Monitoring Description:	Continuous electronic sensing
Tank ID:	4
Monitoring Description:	Electronic monitor pipe sumps
Tank ID:	4
Monitoring Description:	Electronic monitor dispenser liners
Piping:	
Tank ID:	4
Piping Category:	Miscellaneous Attributes
Piping Description:	Pressurized piping system
Tank ID:	4
Piping Category:	Secondary Containment
Piping Description:	Double wall
Tank ID:	4
Piping Category:	Primary Construction
Piping Description:	Fiberglass
Tank ID:	4
Piping Category:	Miscellaneous Attributes
Piping Description:	Dispenser liners
Tank Id:	5
Status:	In service
Status Date:	01-AUG-2009
Install Date:	01-AUG-2009
Substance:	Unleaded gas
Content Description:	Unleaded Gas
Gallons:	12000
Vessel Indicator:	TANK
Tank Location:	UNDERGROUND
DEP Contractor:	No
Construction:	
Tank Id:	5
Construction Category:	Overflow/Spill
Construction Description:	Ball check valve
Tank Id:	5
Construction Category:	Secondary Containment
Construction Description:	Double wall - tank jacket
Tank Id:	5

MAP FINDINGS

Map ID  
 Direction  
 Distance  
 Distance (ft.)Site

EDR ID Number

Database(s) EPA ID Number

**SUNSHINE #101 (Continued)**

**U003741179**

Construction Category:	Primary Construction
Construction Description:	Fiberglass clad steel
Tank Id:	5
Construction Category:	Overfill/Spill
Construction Description:	Spill containment bucket
Tank Id:	5
Construction Category:	Overfill/Spill
Construction Description:	Flow shut-Off
Tank Id:	5
Construction Category:	Overfill/Spill
Construction Description:	Tight fill
Monitoring:	
Tank ID:	5
Monitoring Description:	Groundwater monitoring
Tank ID:	5
Monitoring Description:	Mechanical line leak detector
Tank ID:	5
Monitoring Description:	Automatic tank gauging - USTs
Tank ID:	5
Monitoring Description:	Monitor dbl wall tank space
Tank ID:	5
Monitoring Description:	Continuous electronic sensing
Tank ID:	5
Monitoring Description:	Electronic monitor pipe sumps
Tank ID:	5
Monitoring Description:	Electronic monitor dispenser liners
Piping:	
Tank ID:	5
Piping Category:	Miscellaneous Attributes
Piping Description:	Dispenser liners
Tank ID:	5
Piping Category:	Secondary Containment
Piping Description:	Double wall
Tank ID:	5
Piping Category:	Miscellaneous Attributes
Piping Description:	Pressurized piping system
Tank ID:	5
Piping Category:	Primary Construction
Piping Description:	Fiberglass

MAP FINDINGS

Map ID			EDR ID Number
Direction			
Distance			
Distance (ft.)Site		Database(s)	EPA ID Number

**SUNSHINE #101 (Continued)**

**U003741179**

Click here for Florida Oculus:

<b>37</b>	<b>SSES CASE- B &amp; F MARINE, INC.</b> <b>4001 SW 72 AVE</b> <b>MIAMI, FL 33155</b>	<b>Miami-Dade IW</b> <b>ENF</b>	<b>S104409195</b> <b>N/A</b>
-----------	---	------------------------------------	---------------------------------

Miami-Dade Co. IW5:

Region: DADE  
 Facility ID: IW5-0012956  
 Permitted: YES  
 Permit Status: Permit Issued  
 File Number: 17401  
 Shell Name: MWSO

Miami-Dade Co. ENF:

Region: DADE  
 Folio Num: 3040230120040  
 Enforcement Officer: RAMDIJ  
 Facility Type: PSO  
 Facility Status: C  
 Status Date: 11/04/2003  
 Case Level: A

<b>37</b>	<b>BIRD RD SUBARU</b> <b>7240 BIRD RD</b> <b>MIAMI, FL 33155</b>	<b>RCRA-CESQG</b> <b>FINDS</b> <b>Miami-Dade IW</b> <b>Miami-Dade Co. AP</b>	<b>1000183933</b> <b>FLD981758808</b>
-----------	--	---	--

RCRA-CESQG:

Date form received by agency: 04/23/2012  
 Facility name: BIRD RD SUBARU  
 Facility address: 7240 BIRD RD  
 MIAMI, FL 331556632  
 EPA ID: FLD981758808  
 Mailing address: BIRD RD  
 MIAMI, FL 33155-6632  
 Contact: ORESTES Y TRUJILLO  
 Contact address: BIRD ROAD  
 MIAMI, FL 33155  
 Contact country: US  
 Contact telephone: 3052675180  
 Contact email: ORESTEY@BELLSOUTH.NET  
 EPA Region: 04  
 Classification: Conditionally Exempt Small Quantity Generator  
 Description: Handler: generates 100 kg or less of hazardous waste per calendar month, and accumulates 1000 kg or less of hazardous waste at any time; or generates 1 kg or less of acutely hazardous waste per calendar month, and accumulates at any time: 1 kg or less of acutely hazardous waste; or 100 kg or less of any residue or contaminated soil, waste or other debris resulting from the cleanup of a spill, into or on any land or water, of acutely hazardous waste; or generates 100 kg or less of any residue or contaminated soil, waste or other debris resulting from the cleanup of a spill, into or on any land or water, of acutely hazardous waste during any calendar month, and accumulates at any time: 1 kg or less of acutely hazardous waste; or 100 kg or less of



MAP FINDINGS

Map ID  
 Direction  
 Distance  
 Distance (ft.)Site

EDR ID Number  
 EPA ID Number

Database(s)

**BIRD RD SUBARU (Continued)**

**1000183933**

any residue or contaminated soil, waste or other debris resulting from the cleanup of a spill, into or on any land or water, of acutely hazardous waste

Owner/Operator Summary:

Owner/operator name: BIRD AUTOMOTIVE LLC  
 Owner/operator address: 7240 BIRD ROAD  
 MIAMI, FL 33155  
 Owner/operator country: US  
 Owner/operator telephone: 3052675180  
 Legal status: Private  
 Owner/Operator Type: Operator  
 Owner/Op start date: 04/23/2012  
 Owner/Op end date: Not reported

Owner/operator name: BIRD AUTOMOTIVE LLC  
 Owner/operator address: 7240 BIRD ROAD  
 MIAMI, FL 33155  
 Owner/operator country: US  
 Owner/operator telephone: 3052675180  
 Legal status: Private  
 Owner/Operator Type: Owner  
 Owner/Op start date: 04/23/2012  
 Owner/Op end date: Not reported

Owner/operator name: CARLOS BROUWER  
 Owner/operator address: 7240 BIRD RD  
 MIAMI, FL 33155  
 Owner/operator country: US  
 Owner/operator telephone: Not reported  
 Legal status: Private  
 Owner/Operator Type: Owner  
 Owner/Op start date: 10/18/1996  
 Owner/Op end date: 04/23/2012

Handler Activities Summary:

U.S. importer of hazardous waste: No  
 Mixed waste (haz. and radioactive): No  
 Recycler of hazardous waste: No  
 Transporter of hazardous waste: No  
 Treater, storer or disposer of HW: No  
 Underground injection activity: No  
 On-site burner exemption: No  
 Furnace exemption: No  
 Used oil fuel burner: No  
 Used oil processor: No  
 User oil refiner: No  
 Used oil fuel marketer to burner: No  
 Used oil Specification marketer: No  
 Used oil transfer facility: No  
 Used oil transporter: No

Historical Generators:

Date form received by agency: 12/08/1986  
 Site name: BIRD RD MAZDA  
 Classification: Small Quantity Generator

MAP FINDINGS

Map ID  
 Direction  
 Distance  
 Distance (ft.)Site

EDR ID Number  
 Database(s) EPA ID Number

**BIRD RD SUBARU (Continued)**

**1000183933**

Hazardous Waste Summary:

Waste code: D001  
 Waste name: IGNITABLE HAZARDOUS WASTES ARE THOSE WASTES WHICH HAVE A FLASHPOINT OF LESS THAN 140 DEGREES FAHRENHEIT AS DETERMINED BY A PENSKEY-MARTENS CLOSED CUP FLASH POINT TESTER. ANOTHER METHOD OF DETERMINING THE FLASH POINT OF A WASTE IS TO REVIEW THE MATERIAL SAFETY DATA SHEET, WHICH CAN BE OBTAINED FROM THE MANUFACTURER OR DISTRIBUTOR OF THE MATERIAL. LACQUER THINNER IS AN EXAMPLE OF A COMMONLY USED SOLVENT WHICH WOULD BE CONSIDERED AS IGNITABLE HAZARDOUS WASTE.

Violation Status: No violations found

FINDS:

Registry ID: 110007417367

Environmental Interest/Information System

Florida Environmental System Today Application (FIESTA) Data Maintenance (FDM) system maintains entity, environmental interest and affiliation data for the State of Florida.

Miami-Dade Co. IW5:

Region: DADE  
 Facility ID: IW5-0001017  
 Permitted: YES  
 Permit Status: Permit Issued  
 File Number: 950  
 Shell Name: CESO

Miami-Dade Co. AP:

Region: DADE  
 Facility ID: AP-0002529  
 Permitted: YES  
 Facility Number: 950  
 Facility Code: 5  
 Shell Name: GEN

37

**7160 BIRD RD  
 MIAMI, FL 33155**

**EDR US Hist Auto Stat 1015613644  
 N/A**

EDR Historical Auto Stations:

Name: 71ST AVE AMOCO  
 Year: 1999  
 Address: 7160 BIRD RD

Name: 71ST AVE AMOCO  
 Year: 2000  
 Address: 7160 BIRD RD

Name: 71ST AVE AMOCO  
 Year: 2004  
 Address: 7160 BIRD RD

Name: 71ST AVE AMOCO  
 Year: 2005

MAP FINDINGS

Map ID  
 Direction  
 Distance  
 Distance (ft.)Site

EDR ID Number  
 EPA ID Number

Database(s)

(Continued)

1015613644

Address: 7160 BIRD RD  
 Name: 71ST AVE AMOCO  
 Year: 2006  
 Address: 7160 BIRD RD  
 Name: AMOCO OIL  
 Year: 2007  
 Address: 7160 BIRD RD  
 Name: 71ST AVE AMOCO  
 Year: 2008  
 Address: 7160 BIRD RD  
 Name: 71ST AVE AMOCO  
 Year: 2009  
 Address: 7160 BIRD RD  
 Name: 71ST AVENUE AMOCO  
 Year: 2010  
 Address: 7160 BIRD RD  
 Name: 71ST AVE AMOCO  
 Year: 2011  
 Address: 7160 BIRD RD  
 Name: 71ST AVE AMOCO  
 Year: 2012  
 Address: 7160 BIRD RD

37 **COFFMAN CHIROPRACTIC, INC.\DBA SAVEDOFF FAMILY CHI**  
**7110 SW 40 ST**  
**MIAMI, FL 33155**

Miami-Dade IW S108289704  
 N/A

Miami-Dade Co. IW5:  
 Region: DADE  
 Facility ID: IW5-0017935  
 Permitted: YES  
 Permit Status: Permit Issued  
 File Number: 23457  
 Shell Name: LPSO

37 **B & F MARINE, INC.**  
**7100 SW 40 ST**  
**MIAMI, FL 33155**

UST U003701340  
 Miami-Dade IW N/A

Miami-Dade Co. Tanks:  
 Facility ID: 0004322  
 Facility Code: Not reported  
 File Number: 10007  
 Shell Name: Not reported  
 Permitted: NO

Miami-Dade Co. IW5:  
 Region: DADE  
 Facility ID: IW5-0001832

MAP FINDINGS

Map ID			EDR ID Number
Direction			
Distance			
Distance (ft.)Site		Database(s)	EPA ID Number

**B & F MARINE, INC. (Continued)**

**U003701340**

Permitted: YES  
 Permit Status: Facility no longer needs a permit or facility closed  
 File Number: 10007  
 Shell Name: KDSI

<b>37</b>	<b>AMERILUMBER 7004 BIRD RD MIAMI, FL</b>	<b>FINDS</b>	<b>1016386940 N/A</b>
-----------	---	--------------	---------------------------

FINDS:

Registry ID: 110055200009

Environmental Interest/Information System

<b>37</b>	<b>AMERILUMBER 7004 BIRD RD MIAMI, FL</b>	<b>NPDES</b>	<b>S113426125 N/A</b>
-----------	---	--------------	---------------------------

WASTEWATER:

Facility ID:	FLR10ML92
Facility Type:	Construction Stormwater GP
Status:	Active - Existing, permitted facility/site for which effluent, reclaimed water or wastewater residual discharge into the environment and/or monitoring is taking place.
District Office:	TLST
NPDES Permitted Site:	Not reported
Environmental Interest:	Not reported
Owner Type:	Unknown
Permit Capacity:	Not reported
Party Name:	Orlando Portela, President
Company Name:	Amerilumber Hardware & Building, Inc.
RP Address:	7004 Bird Rd
RP Address 2:	Not reported
PR City,Stat,Zip:	Miami FL 33155
Telephone:	3056622828
Email:	amerilumber_op@bellsouth.net
Issue Date:	02/22/2013
Effective Date:	02/22/2013
Expiration Date:	02/21/2018
DOC Description:	Generic Permit
Latitude Degrees:	80
Latitude Minutes:	43
Latitude Seconds:	58.46
Longitude Degrees:	25
Longitude Minutes:	18
Longitude Seconds:	27.86
Treatment:	Not reported

MAP FINDINGS

Map ID			EDR ID Number
Direction			
Distance			
Distance (ft.)	Site	Database(s)	EPA ID Number

<b>37</b>	<b>OWNBY TOM MOTOR SERVICE STATION</b>	<b>EDR US Hist Auto Stat</b>	<b>1009055916</b>
	<b>7100 BIRD DR</b>		<b>N/A</b>
	<b>MIAMI, FL</b>		

EDR Historical Auto Stations:

Name:	OWNBY TOM MOTOR SERVICE STATION
Year:	1954
Type:	GASOLINE STATIONS
Name:	OWNBY TOM MOTOR SERVICE STATION
Year:	1954
Type:	GASOLINE STATIONS

<b>37</b>	<b>BIRD ROAD PROPERTIES</b>	<b>LUST</b>	<b>U003741517</b>
	<b>7325 BIRD RD</b>	<b>UST</b>	<b>N/A</b>
	<b>MIAMI, FL 33155</b>	<b>DWM CONTAM</b>	

LUST:

Region:	STATE
Facility Id:	8732260
Facility Status:	CLOSED
Facility Type:	C - Fuel user/Non-retail
Facility Phone:	Not reported
Facility Cleanup Rank:	11086
District:	Southeast District
Lat/Long (dms):	25 44 0.63670000 / 80 18 48.2293000
Section:	Not reported
Township:	Not reported
Range:	Not reported
Feature:	Not reported
Method:	Not reported
Datum:	0
Score:	9
Score Effective Date:	08/17/2004
Score When Ranked:	9
Operator:	BIRD ROAD PROPERTIES
Name Update:	Not reported
Address Update:	Not reported

Petroleum Cleanup PCT Facility Score:

Facility Cleanup Status:	ONGO - ONGOING
Contact:	Not reported
Contact Company:	BIRD RD PROPERTIES
Contact Address:	7325 BIRD RD
Contact City/State/Zip:	MIAMI, FL 33155
Phone:	(0)-
Bad Address Ind:	N
State:	FL
Zip:	33155, 6633
Score:	9
Score Effective Date:	2004-08-17 00:00:00
Related Party ID:	2125
Primary RP Role:	ACCOUNT OWNER
RP Begin Date:	05/20/1994
RP Zip:	6633
RP Extension:	Not reported

Discharge Cleanup Summary:

Discharge Date:	11/01/2002
PCT Discharge Combined:	Not reported

MAP FINDINGS

Map ID  
 Direction  
 Distance  
 Distance (ft.)Site

EDR ID Number  
 EPA ID Number

Database(s)

**BIRD ROAD PROPERTIES (Continued)**

**U003741517**

Cleanup Required:	R - CLEANUP REQUIRED
Discharge Cleanup Status:	RA - RA ONGOING
Disch Cleanup Status Date:	01/02/2014
Cleanup Work Status:	ACTIVE
Information Source:	D - DISCHARGE NOTIFICATION
Other Source Description:	Not reported
Eligibility Indicator:	I - INELIGIBLE
Site Manager:	FELIPE_A
Site Mgr End Date:	Not reported
Tank Office:	PCLP13 - DADE ENVIRONMENTAL RESOURCE MGMT POLLUTION CONTROL
<b>Contaminated Media:</b>	
Discharge Date:	11/01/2002
Pct Discharge Combined With:	Not reported
Cleanup Required:	R - CLEANUP REQUIRED
Discharge Cleanup Status:	RA - RA ONGOING
Disch Cleanup Status Date:	01/02/2014
Cleanup Work Status:	ACTIVE
Information Source:	D - DISCHARGE NOTIFICATION
Other Source Description:	Not reported
Elig Indicator:	I - INELIGIBLE
Site Manager:	FELIPE_A
Site Mgr End Date:	Not reported
Tank Office:	PCLP13 - DADE ENVIRONMENTAL RE
Contaminated Drinking Wells:	Not reported
Contaminated Monitoring Well:	Not reported
Contaminated Soil:	Yes
Contaminated Surface Water:	Not reported
Contaminated Ground Water:	Yes
Pollutant:	D - VEHICULAR DIESEL
Pollutant Other Description:	Not reported
Gallons Discharged:	Not reported
<b>Task Information:</b>	
District:	SED
Facility ID:	8732260
Facility Status:	CLOSED
Facility Type:	C - Fuel user/Non-retail -
County:	MIAMI-DADE
County ID:	13
Cleanup Eligibility Status:	I
Source Effective Date:	Not reported
Discharge Date:	11-01-2002
Cleanup Required:	R - CLEANUP REQUIRED
Discharge Cleanup Status:	RA - RA ONGOING
Disch Cleanup Status Date:	01-02-2014
SRC Action Type:	-
SRC Submit Date:	Not reported
SRC Review Date:	Not reported
SRC Completion Status:	-
SRC Issue Date:	Not reported
SRC Comment:	Not reported
Cleanup Work Status:	ACTIVE
Site Mgr:	FELIPE_A
Site Mgr End Date:	Not reported
Tank Office:	PCLP13 - Dade County
SR Task ID:	Not reported
SR Cleanup Responsible:	-

MAP FINDINGS

Map ID  
 Direction  
 Distance  
 Distance (ft.)Site

EDR ID Number  
 EPA ID Number

Database(s)

**BIRD ROAD PROPERTIES (Continued)**

**U003741517**

SR Funding Eligibility Type: -  
 SR Actual Cost: Not reported  
 SR Completion Date: Not reported  
 SR Payment Date: Not reported  
 SR Oral Date: Not reported  
 SR Written Date: Not reported  
 SR Soil Removal: Not reported  
 SR Free Product Removal: Not reported  
 SR Soil Tonnage Removed: Not reported  
 SR Soil Treatment: Not reported  
 SR Other Treatment: Not reported  
 SR Alternate Proc Received Date: Not reported  
 SR Alternate Procedure Status: Not reported  
 SR Alternate Procedure Status Date: Not reported  
 SR Alternate Procedure Comments: Not reported  
 SA Task ID: 72289  
 SA Cleanup Responsible: -  
 SA Funding Eligibility Type: -  
 SA Actual Cost: Not reported  
 SA Completion Date: Not reported  
 SA Payment Date: Not reported  
 RAP Task ID: 72290  
 RAP Cleanup Responsible ID: -  
 RAP Funding Eligibility Type: -  
 RAP Actual Cost: Not reported  
 RAP Completion Date: 06-06-2005  
 RAP Payment Date: Not reported  
 RAP Last Order Approved: Not reported  
 RA Task ID: 77763  
 RA Cleanup Responsible: -  
 RA Funding Eligibility Type: -  
 RA Years to Complete: Not reported  
 RA Actual Cost: Not reported

Click here for Florida Oculus:

**UST:**

Facility Id: 8732260  
 Facility Status: CLOSED  
 Type Description: Fuel user/Non-retail  
 Facility Phone: Not reported  
 Region: STATE  
 Positioning Method: Not reported  
 Lat/Long (dms): Not reported

**Owner:**

Owner Id: 2125  
 Owner Name: BIRD RD PROPERTIES  
 Owner Address: 7325 BIRD RD  
 Owner Address 2: Not reported  
 Owner City,St,Zip: MIAMI, FL 33155  
 Owner Contact: Not reported  
 Owner Phone: (000) 000-0000

**Tank Info:**

Tank Id: 1  
 Status: Removed

MAP FINDINGS

Map ID  
 Direction  
 Distance  
 Distance (ft.)Site

EDR ID Number

Database(s) EPA ID Number

**BIRD ROAD PROPERTIES (Continued)**

**U003741517**

Status Date: 31-MAY-1986  
 Install Date: 01-AUG-1960  
 Substance: Waste oil  
 Content Description: Waste Oil  
 Gallons: 550  
 Vessel Indicator: TANK  
 Tank Location: UNDERGROUND  
 DEP Contractor: No

Tank Id: 2  
 Status: Removed  
 Status Date: 31-MAY-1986  
 Install Date: 01-SEP-1950  
 Substance: Waste oil  
 Content Description: Waste Oil  
 Gallons: 550  
 Vessel Indicator: TANK  
 Tank Location: UNDERGROUND  
 DEP Contractor: No

Tank Id: 3  
 Status: Removed  
 Status Date: 31-MAY-1986  
 Install Date: 01-AUG-1960  
 Substance: Leaded gas  
 Content Description: Leaded Gas  
 Gallons: 4000  
 Vessel Indicator: TANK  
 Tank Location: UNDERGROUND  
 DEP Contractor: No

Tank Id: 4  
 Status: Removed  
 Status Date: 31-MAY-1986  
 Install Date: 01-AUG-1960  
 Substance: Leaded gas  
 Content Description: Leaded Gas  
 Gallons: 4000  
 Vessel Indicator: TANK  
 Tank Location: UNDERGROUND  
 DEP Contractor: No

Tank Id: 5  
 Status: Removed  
 Status Date: 31-MAY-1986  
 Install Date: 01-AUG-1960  
 Substance: Unleaded gas  
 Content Description: Unleaded Gas  
 Gallons: 4000  
 Vessel Indicator: TANK  
 Tank Location: UNDERGROUND  
 DEP Contractor: No

Tank Id: 6  
 Status: Removed  
 Status Date: 31-MAY-1986  
 Install Date: 01-NOV-1971



MAP FINDINGS

Map ID  
 Direction  
 Distance  
 Distance (ft.)Site

EDR ID Number  
 EPA ID Number

Database(s)

**BIRD ROAD PROPERTIES (Continued)**

**U003741517**

Substance: Unleaded gas  
 Content Description: Unleaded Gas  
 Gallons: 4000  
 Vessel Indicator: TANK  
 Tank Location: UNDERGROUND  
 DEP Contractor: No

Click here for Florida Oculus:

**DWM CONTAM:**

Program Site Id: 8732260  
 Lat DD: 25  
 Lat MM: 44  
 Lat SS: 0.6367  
 Long DD: 80  
 Long MM: 18  
 Long SS: 48.2293  
 Office/ District: PCLP13  
 Program Area: Petroleum  
 Offsite Contamination: U  
 Project Manager: FELIPE\_A  
 Priority Score: 9  
 Remediation Status: ACTIVE  
 Date Known Offsite: Not reported  
 Datum: HARN  
 Method: DPHO  
 Program Eligible: Not reported  
 Ineligible: Yes

37

**USPS-LUDLAM  
 6900 SW 40 ST  
 MIAMI, FL 33155**

**UST U003704066  
 N/A**

**Miami-Dade Co. Tanks:**

Facility ID: 0001546  
 Facility Code: Tanks abandoned in place  
 File Number: 7933  
 Shell Name: UT04  
 Permitted: YES

37

**US POSTAL SERVICE-LUDLAM  
 6900 SW 40TH ST  
 MIAMI, FL**

**FF TANKS S109353622  
 N/A**

**FF TANKS:**

Facility Id: 8520604  
 Facility Status: CLOSED  
 Owner Id: 37233  
 Owner Name: US POSTAL SERVICE  
 Owner Address: PO BOX 829631  
 Owner City/State: PEMBROKE PINES FL

Tank Id: 149302  
 Installation Date: 12/01/1991  
 Tank Content Code: B

MAP FINDINGS

Map ID  
 Direction  
 Distance  
 Distance (ft.)Site

EDR ID Number  
 EPA ID Number

Database(s)

**US POSTAL SERVICE-LUDLAM (Continued)**

**S109353622**

Content Description: Unleaded Gas  
 Tank Size(Gallons): 2000  
 Tank Status Code: B  
 Tank Status: Removed from Site

Tank Id: 82316  
 Installation Date: 06/01/1955  
 Tank Content Code: B  
 Content Description: Unleaded Gas  
 Tank Size(Gallons): 2000  
 Tank Status Code: B  
 Tank Status: Removed from Site

37

**LORY TRANSMISSIONS INC  
 7247 SW 40TH ST  
 MIAMI, FL 33155**

**UST U003743186  
 N/A**

UST:

Facility Id: 8733379  
 Facility Status: CLOSED  
 Type Description: Fuel user/Non-retail  
 Facility Phone: (305) 264-7522  
 Region: STATE  
 Positioning Method: DMAP  
 Lat/Long (dms): 25 34 48 / 80 22 4

Owner:

Owner Id: 13177  
 Owner Name: LORY TRANSMISSIONS INC  
 Owner Address: 7247 SW 40TH ST  
 Owner Address 2: Not reported  
 Owner City,St,Zip: MIAMI, FL 33155  
 Owner Contact: SANTOS GRANDE  
 Owner Phone: (305) 264-7522

Tank Info:

Tank Id: 1  
 Status: Closed in place  
 Status Date: 01-JUN-1995  
 Install Date: 01-JUL-1977  
 Substance: Waste oil  
 Content Description: Waste Oil  
 Gallons: 500  
 Vessel Indicator: TANK  
 Tank Location: UNDERGROUND  
 DEP Contractor: No

[Click here for Florida Oculus:](#)

MAP FINDINGS

Map ID			EDR ID Number
Direction			
Distance			
Distance (ft.)	Site	Database(s)	EPA ID Number

<b>37</b>	<b>7247 BIRD RD</b>	<b>EDR US Hist Auto Stat</b>	<b>1015617061</b>
	<b>MIAMI, FL 33155</b>		<b>N/A</b>

EDR Historical Auto Stations:

Name:	LORY TRANSMISSIONS INCORPORATED
Year:	1999
Address:	7247 BIRD RD
Name:	LORY TRANSMISSIONS INCORPORATED
Year:	2000
Address:	7247 BIRD RD
Name:	AAMCO TRANSMISSIONS
Year:	2003
Address:	7247 BIRD RD
Name:	AAMCO TRANS
Year:	2004
Address:	7247 BIRD RD
Name:	AAMCO TRANSMISSIONS
Year:	2005
Address:	7247 BIRD RD
Name:	AAMCO TRANSMISSIONS
Year:	2006
Address:	7247 BIRD RD
Name:	AAMCO TRANSMISSIONS
Year:	2010
Address:	7247 BIRD RD

<b>37</b>	<b>BOAT US</b>	<b>Miami-Dade IW</b>	<b>S104409395</b>
	<b>6848 SW 40 ST</b>		<b>N/A</b>
	<b>MIAMI, FL 33155</b>		

Miami-Dade Co. IW5:

Region:	DADE
Facility ID:	IW5-0012979
Permitted:	YES
Permit Status:	Facility no longer needs a permit or facility closed
File Number:	17426
Shell Name:	MWSO

<b>37</b>	<b>VND, CORP.</b>	<b>Miami-Dade IW</b>	<b>S103448828</b>
	<b>6840 SW 40 ST SUITE 207A</b>		<b>N/A</b>
	<b>MIAMI, FL 33155</b>		

Miami-Dade Co. IW5:

Region:	DADE
Facility ID:	IW5-0010188
Permitted:	YES
Permit Status:	Facility no longer needs a permit or facility closed
File Number:	478
Shell Name:	LPSO

MAP FINDINGS

Map ID  
 Direction  
 Distance  
 Distance (ft.)Site

EDR ID Number  
 Database(s) EPA ID Number

**37 GRAN ART GENERAL PRINTING** **Miami-Dade IW S104287885**  
**6840 BIRD RD 209A** **N/A**  
**MIAMI, FL 33155**

Miami-Dade Co. IW5:  
 Region: DADE  
 Facility ID: IW5-0004392  
 Permitted: YES  
 Permit Status: Facility no longer needs a permit or facility closed  
 File Number: 4063  
 Shell Name: DBSO

**37 7227 BIRD RD** **EDR US Hist Auto Stat 1015616410**  
**MIAMI, FL 33155** **N/A**

EDR Historical Auto Stations:  
 Name: AL ALAYON AUTO AIR CONDITIONING & EL  
 Year: 2005  
 Address: 7227 BIRD RD  
  
 Name: MOTO CAR PERFORMANCE  
 Year: 2007  
 Address: 7227 BIRD RD

**37 CAPRA GRAPHICS, INC.** **Miami-Dade IW S104286785**  
**6796 SW 40 ST** **N/A**  
**MIAMI, FL 33155**

Miami-Dade Co. IW5:  
 Region: DADE  
 Facility ID: IW5-0004080  
 Permitted: YES  
 Permit Status: Facility no longer needs a permit or facility closed  
 File Number: 3769  
 Shell Name: DASI

**37 SPEEDY 1 HOUR PHOTO, INC.** **Miami-Dade IW S103448839**  
**6798 SW 40 ST** **ENF N/A**  
**MIAMI, FL 33155**

Miami-Dade Co. IW5:  
 Region: DADE  
 Facility ID: IW5-0005772  
 Permitted: YES  
 Permit Status: Facility no longer needs a permit or facility closed  
 File Number: 5365  
 Shell Name: FASO

Miami-Dade Co. ENF:  
 Region: DADE  
 Folio Num: 3040230720010  
 Enforcement Officer: Not reported  
 Facility Type: Industrial Waste[5]  
 Facility Status: C  
 Status Date: 07/06/2010

MAP FINDINGS

Map ID  
 Direction  
 Distance  
 Distance (ft.)Site  
 Database(s)  
 EPA ID Number  
 EDR ID Number

**SPEEDY 1 HOUR PHOTO, INC. (Continued)**

**S103448839**

Case Level: SEC

37

**EDR US Hist Cleaners 1015086901  
 N/A**

**6800 BIRD RD  
 MIAMI, FL 33155**

EDR Historical Cleaners:

Name: MIAMI CARPET CLEANING & TILE CLEAN  
 Year: 2011  
 Address: 6800 BIRD RD

37

**EDR US Hist Auto Stat 1015598742  
 N/A**

**6800 BIRD RD  
 MIAMI, FL 33155**

EDR Historical Auto Stations:

Name: JM AUTO SPA  
 Year: 2005  
 Address: 6800 BIRD RD

37

**DRYCLEANERS S102275323  
 PRIORITYCLEANERS N/A  
 DWM CONTAM**

**LUDLAM DRY CLEANERS  
 6786 SW 40TH ST  
 MIAMI, FL 33155**

DRYCLEANERS:

Facility ID: 9501038  
 Facility Type: Drycleaner  
 Facility Status: OPEN  
 Facility Phone: (305)665-1344  
 Owner ID: 51146  
 Owner Role: PROPERTY OWNER  
 Owner Name: EQUITY ONE REALTY & MGMT INC  
 Owner Contact: WILLIAM NOVICK  
 Owner Address: PO BOX 01-9170  
 Owner Addr2: Not reported  
 Owner City,St,Zip: MIAMI, FL 33101  
 RP Phone: (561)625-4655  
 Start Date: 07/01/2003

Facility ID: 9501038  
 Facility Type: Drycleaner  
 Facility Status: OPEN  
 Facility Phone: (305)665-1344  
 Owner ID: 48341  
 Owner Role: FACILITY OWNER  
 Owner Name: GONZALEZ, RENE A  
 Owner Contact: RENE A GONZALEZ  
 Owner Address: 6786 SW 40TH ST  
 Owner Addr2: Not reported  
 Owner City,St,Zip: MIAMI, FL 33155  
 RP Phone: (305)274-7287  
 Start Date: 02/22/1999

Facility ID: 9501038  
 Facility Type: Drycleaner

MAP FINDINGS

Map ID  
 Direction  
 Distance  
 Distance (ft.)Site

EDR ID Number  
 EPA ID Number

Database(s)

**LUDLAM DRY CLEANERS (Continued)**

**S102275323**

Facility Status: OPEN  
 Facility Phone: (305)665-1344  
 Owner ID: 48341  
 Owner Role: ACCOUNT OWNER  
 Owner Name: GONZALEZ, RENE A  
 Owner Contact: RENE A GONZALEZ  
 Owner Address: 6786 SW 40TH ST  
 Owner Addr2: Not reported  
 Owner City,St,Zip: MIAMI, FL 33155  
 RP Phone: (305)274-7287  
 Start Date: 02/22/1999

**PRIORITYCLEANERS:**

Rank: 698  
 Facility ID: 9501038  
 Score: 29  
 Voluntary Cleanup: Not reported

[Click here for Florida Oculus:](#)

**DWM CONTAM:**

Program Site Id: 000139501038  
 Lat DD: 25  
 Lat MM: 43  
 Lat SS: 55.8561  
 Long DD: 80  
 Long MM: 18  
 Long SS: 15.9098  
 Office/ District: SED  
 Program Area: Drycleaning (State Funded)  
 Offsite Contamination: Not reported  
 Project Manager: Not reported  
 Priority Score: Not reported  
 Remediation Status: Unassigned  
 Date Known Offsite: Not reported  
 Datum: 3  
 Method: WGPS  
 Program Eligible: Not reported  
 Ineligible: Not reported

37

**6786 BIRD RD  
 MIAMI, FL 33155**

**EDR US Hist Cleaners 1015086776  
 N/A**

**EDR Historical Cleaners:**

Name: MR JOSEPH FINE DRY CLEANING  
 Year: 2001  
 Address: 6786 BIRD RD

Name: LUDLAM DRY CLEANERS  
 Year: 2002  
 Address: 6786 BIRD RD

Name: LUDLAM DRY CLEANERS & LAUNDRY  
 Year: 2003  
 Address: 6786 BIRD RD

MAP FINDINGS

Map ID  
 Direction  
 Distance  
 Distance (ft.)Site

EDR ID Number  
 EPA ID Number

Database(s)

(Continued)

1015086776

Name: LUDLAM DRY CLEANERS & LAUNDRY  
 Year: 2005  
 Address: 6786 BIRD RD

Name: LUDLAM DRY CLEANERS & LAUNDRY  
 Year: 2006  
 Address: 6786 BIRD RD

Name: LUDLAM DRY CLEANERS & LAUNDRY  
 Year: 2007  
 Address: 6786 BIRD RD

Name: LUDLAM DRY CLEANERS & LAUNDRY INC  
 Year: 2008  
 Address: 6786 BIRD RD

Name: LUDLAM DRY CLEANERS & LAUNDRY  
 Year: 2009  
 Address: 6786 BIRD RD

Name: LUDLAM DRY CLEANERS & LAUNDRY  
 Year: 2010  
 Address: 6786 BIRD RD

Name: LUDLAM DRY CLEANERS & LAUNDRY  
 Year: 2011  
 Address: 6786 BIRD RD

Name: LUDLAM DRY CLEANERS & LAUNDRY  
 Year: 2012  
 Address: 6786 BIRD RD

37

**LUDLAM DRY CLEANERS**  
**6786 SW 40 ST**  
**UNKNOWN, FL 33155**

Miami-Dade IW S103448834  
 ENF N/A  
 Miami-Dade Co. AP  
 AIRS

Miami-Dade Co. IW5:

Region: DADE  
 Facility ID: IW5-0003141  
 Permitted: YES  
 Permit Status: Permit Issued  
 File Number: 2905  
 Shell Name: DCSO

Miami-Dade Co. ENF:

Region: DADE  
 Folio Num: 3040230720010  
 Enforcement Officer: Not reported  
 Facility Type: Site Assessment Required  
 Facility Status: O  
 Status Date: 10/02/1998  
 Case Level: SC

Region: DADE  
 Folio Num: 3040230720010  
 Enforcement Officer: CRABTS

MAP FINDINGS

Map ID  
 Direction  
 Distance  
 Distance (ft.)Site

EDR ID Number

Database(s) EPA ID Number

**LUDLAM DRY CLEANERS (Continued)**

**S103448834**

Facility Type: Stationary Air Source  
 Facility Status: C  
 Status Date: 01/02/2002  
 Case Level: A

Miami-Dade Co. AP:

Region: DADE  
 Facility ID: AP-0001916  
 Permitted: NO  
 Facility Number: 2905  
 Facility Code: Not reported  
 Shell Name: Not reported

Region: DADE  
 Facility ID: AP-0002751  
 Permitted: YES  
 Facility Number: 2905  
 Facility Code: 5  
 Shell Name: GEN

AIRS:

Facility ID: 250990  
 Facility Status: Active One or more emissions units in operation, on standby status, temporarily shut down (including any shutdown while undergoing modification), or on long-term reserve shutdown. This code indicates an existing facility which has not been permanently shut down, though it may not be operating at the time of, or immediately subsequent to, permit issuance.

Office: SEDA  
 Category: POINT  
 Owner Name: Ludlam Dry Cleaning & Laundry Inc  
 SIC: Personal Services  
 Title V: No  
 Permit Number: 0250990003AG  
 Issue Date: 02/27/2012  
 Expiration Date: 02/27/2017  
 Lat/Long (dms): 25 43 59.7036000 / 80 18 15.4440000  
 Contact Name: Rene A Gonzalez  
 Contact Address1: 6786 Sw 40 Street  
 Contact Address2: Not reported  
 Contact City: Miami  
 Contact State: FL  
 Contact Zip Code: 33155  
 Contact Zip4: 3753  
 Contact Phone: 305-665-1344  
 Contact EMail: Not reported



MAP FINDINGS

Map ID  
 Direction  
 Distance  
 Distance (ft.)Site  
 Database(s)  
 EPA ID Number

37 HOLIDAY CVS, LLC.\DBA CVS PHARMACY # 1127 Miami-Dade IW S103265891  
 6780 SW 40 ST N/A  
 MIAMI, FL 33155

Miami-Dade Co. IW5:  
 Region: DADE  
 Facility ID: IW5-0003557  
 Permitted: YES  
 Permit Status: Permit Issued  
 File Number: 3292  
 Shell Name: FBSO

37 CVS PHARMACY #1127 RCRA-SQG 1014951314  
 6780 BIRD RD FLR000185868  
 MIAMI, FL 33155

RCRA-SQG:  
 Date form received by agency: 02/28/2012  
 Facility name: CVS PHARMACY #1127  
 Facility address: 6780 BIRD RD  
 MIAMI, FL 331553753  
 EPA ID: FLR000185868  
 Mailing address: BIRD RD  
 MIAMI, FL 33155-3753  
 Contact: WENDY L BRANT  
 Contact address: CVS DR  
 WOONSOCKET, RI 02895-6146  
 Contact country: US  
 Contact telephone: 4017651500  
 Contact email: WENDY.BRANT@CVSCAREMARK.COM  
 EPA Region: 04  
 Classification: Small Small Quantity Generator  
 Description: Handler: generates more than 100 and less than 1000 kg of hazardous waste during any calendar month and accumulates less than 6000 kg of hazardous waste at any time; or generates 100 kg or less of hazardous waste during any calendar month, and accumulates more than 1000 kg of hazardous waste at any time

Owner/Operator Summary:  
 Owner/operator name: EQUITY ONE DELTA INC  
 Owner/operator address: 1696 NE MIAMI GARDENS DR  
 NORTH MIAMI BEACH, FL 33179  
 Owner/operator country: US  
 Owner/operator telephone: 3056721234  
 Legal status: Private  
 Owner/Operator Type: Owner  
 Owner/Op start date: 12/23/1987  
 Owner/Op end date: Not reported  
 Owner/operator name: HOLIDAY CVS LLC  
 Owner/operator address: 1 CVS DR  
 WOONSOCKET, RI 02895  
 Owner/operator country: US  
 Owner/operator telephone: 4017651500  
 Legal status: Private  
 Owner/Operator Type: Operator  
 Owner/Op start date: 08/01/2004  
 Owner/Op end date: Not reported

MAP FINDINGS

Map ID  
 Direction  
 Distance  
 Distance (ft.)Site

EDR ID Number

Database(s) EPA ID Number

**CVS PHARMACY #1127 (Continued)**

**1014951314**

Handler Activities Summary:

U.S. importer of hazardous waste: No  
 Mixed waste (haz. and radioactive): No  
 Recycler of hazardous waste: No  
 Transporter of hazardous waste: No  
 Treater, storer or disposer of HW: No  
 Underground injection activity: No  
 On-site burner exemption: No  
 Furnace exemption: No  
 Used oil fuel burner: No  
 Used oil processor: No  
 User oil refiner: No  
 Used oil fuel marketer to burner: No  
 Used oil Specification marketer: No  
 Used oil transfer facility: No  
 Used oil transporter: No

Hazardous Waste Summary:

Waste code: D001  
 Waste name: IGNITABLE HAZARDOUS WASTES ARE THOSE WASTES WHICH HAVE A FLASHPOINT OF LESS THAN 140 DEGREES FAHRENHEIT AS DETERMINED BY A PENSKEY-MARTENS CLOSED CUP FLASH POINT TESTER. ANOTHER METHOD OF DETERMINING THE FLASH POINT OF A WASTE IS TO REVIEW THE MATERIAL SAFETY DATA SHEET, WHICH CAN BE OBTAINED FROM THE MANUFACTURER OR DISTRIBUTOR OF THE MATERIAL. LACQUER THINNER IS AN EXAMPLE OF A COMMONLY USED SOLVENT WHICH WOULD BE CONSIDERED AS IGNITABLE HAZARDOUS WASTE.

Waste code: D002  
 Waste name: A WASTE WHICH HAS A PH OF LESS THAN 2 OR GREATER THAN 12.5 IS CONSIDERED TO BE A CORROSIVE HAZARDOUS WASTE. SODIUM HYDROXIDE, A CAUSTIC SOLUTION WITH A HIGH PH, IS OFTEN USED BY INDUSTRIES TO CLEAN OR DEGREASE PARTS. HYDROCHLORIC ACID, A SOLUTION WITH A LOW PH, IS USED BY MANY INDUSTRIES TO CLEAN METAL PARTS PRIOR TO PAINTING. WHEN THESE CAUSTIC OR ACID SOLUTIONS BECOME CONTAMINATED AND MUST BE DISPOSED, THE WASTE WOULD BE A CORROSIVE HAZARDOUS WASTE.

Waste code: D006  
 Waste name: CADMIUM

Waste code: D007  
 Waste name: CHROMIUM

Waste code: D009  
 Waste name: MERCURY

Waste code: D010  
 Waste name: SELENIUM

Waste code: D011  
 Waste name: SILVER

Waste code: P001  
 Waste name: 2H-1-BENZOPYRAN-2-ONE, 4-HYDROXY-3-(3-OXO-1-PHENYLBUTYL)-, & SALTS, WHEN PRESENT AT CONCENTRATIONS GREATER THAN 0.3%

Waste code: P042

MAP FINDINGS

Map ID  
 Direction  
 Distance  
 Distance (ft.)Site

EDR ID Number

Database(s) EPA ID Number

**CVS PHARMACY #1127 (Continued)**

**1014951314**

Waste name: 1,2-BENZENEDIOL, 4-[1-HYDROXY-2-(METHYLAMINO)ETHYL]-, (R)-  
 Waste code: P075  
 Waste name: NICOTINE, & SALTS  
 Waste code: P081  
 Waste name: NITROGLYCERINE (R)  
 Violation Status: No violations found

37

**WINN-DIXIE #0249  
 6770 BIRD RD  
 MIAMI, FL 33155**

**RCRA-CESQG 1016448009  
 FLR000204339**

RCRA-CESQG:

Date form received by agency: 08/22/2013  
 Facility name: WINN-DIXIE #0249  
 Facility address: 6770 BIRD RD  
 MIAMI, FL 331553753  
 EPA ID: FLR000204339  
 Mailing address: BIRD RD  
 MIAMI, FL 33155-3753  
 Contact: LORI HODGE  
 Contact address: W BEAVER ST  
 JACKSONVILLE, FL 32220-2152  
 Contact country: US  
 Contact telephone: 9042668029  
 Contact email: LORIHODGE@WINN-DIXIE.COM  
 EPA Region: 04  
 Classification: Conditionally Exempt Small Quantity Generator  
 Description: Handler: generates 100 kg or less of hazardous waste per calendar month, and accumulates 1000 kg or less of hazardous waste at any time; or generates 1 kg or less of acutely hazardous waste per calendar month, and accumulates at any time: 1 kg or less of acutely hazardous waste; or 100 kg or less of any residue or contaminated soil, waste or other debris resulting from the cleanup of a spill, into or on any land or water, of acutely hazardous waste; or generates 100 kg or less of any residue or contaminated soil, waste or other debris resulting from the cleanup of a spill, into or on any land or water, of acutely hazardous waste during any calendar month, and accumulates at any time: 1 kg or less of acutely hazardous waste; or 100 kg or less of any residue or contaminated soil, waste or other debris resulting from the cleanup of a spill, into or on any land or water, of acutely hazardous waste

Owner/Operator Summary:

Owner/operator name: EQUITY ONE DELTA INC  
 Owner/operator address: 1696 NE MIAMI GARDENS DR  
 NORTH MIAMI BEACH, FL 33179  
 Owner/operator country: US  
 Owner/operator telephone: 3056721234  
 Legal status: Private  
 Owner/Operator Type: Owner  
 Owner/Op start date: 12/31/1987  
 Owner/Op end date: Not reported  
 Owner/operator name: WINN DIXIE STORES INC  
 Owner/operator address: 5050 EDGEWOOD CT

MAP FINDINGS

Map ID  
 Direction  
 Distance  
 Distance (ft.)Site

EDR ID Number  
 EPA ID Number

Database(s)

**WINN-DIXIE #0249 (Continued)**

**1016448009**

JACKSONVILLE, FL 32254

Owner/operator country: US  
 Owner/operator telephone: 9047835000  
 Legal status: Other  
 Owner/Operator Type: Operator  
 Owner/Op start date: 12/31/1987  
 Owner/Op end date: Not reported

Handler Activities Summary:

U.S. importer of hazardous waste: No  
 Mixed waste (haz. and radioactive): No  
 Recycler of hazardous waste: No  
 Transporter of hazardous waste: No  
 Treater, storer or disposer of HW: No  
 Underground injection activity: No  
 On-site burner exemption: No  
 Furnace exemption: No  
 Used oil fuel burner: No  
 Used oil processor: No  
 User oil refiner: No  
 Used oil fuel marketer to burner: No  
 Used oil Specification marketer: No  
 Used oil transfer facility: No  
 Used oil transporter: No

Hazardous Waste Summary:

Waste code: D001  
 Waste name: IGNITABLE HAZARDOUS WASTES ARE THOSE WASTES WHICH HAVE A FLASHPOINT OF LESS THAN 140 DEGREES FAHRENHEIT AS DETERMINED BY A PENSKEY-MARTENS CLOSED CUP FLASH POINT TESTER. ANOTHER METHOD OF DETERMINING THE FLASH POINT OF A WASTE IS TO REVIEW THE MATERIAL SAFETY DATA SHEET, WHICH CAN BE OBTAINED FROM THE MANUFACTURER OR DISTRIBUTOR OF THE MATERIAL. LACQUER THINNER IS AN EXAMPLE OF A COMMONLY USED SOLVENT WHICH WOULD BE CONSIDERED AS IGNITABLE HAZARDOUS WASTE.

Waste code: D002  
 Waste name: A WASTE WHICH HAS A PH OF LESS THAN 2 OR GREATER THAN 12.5 IS CONSIDERED TO BE A CORROSIVE HAZARDOUS WASTE. SODIUM HYDROXIDE, A CAUSTIC SOLUTION WITH A HIGH PH, IS OFTEN USED BY INDUSTRIES TO CLEAN OR DEGREASE PARTS. HYDROCHLORIC ACID, A SOLUTION WITH A LOW PH, IS USED BY MANY INDUSTRIES TO CLEAN METAL PARTS PRIOR TO PAINTING. WHEN THESE CAUSTIC OR ACID SOLUTIONS BECOME CONTAMINATED AND MUST BE DISPOSED, THE WASTE WOULD BE A CORROSIVE HAZARDOUS WASTE.

Waste code: D009  
 Waste name: MERCURY

Violation Status: No violations found

MAP FINDINGS

Map ID Direction EDR ID Number  
 Distance Distance (ft.)Site Database(s) EPA ID Number

**37 WINN-DIXIE STORE #249 AST A100343869**  
**6770 BIRD RD N/A**  
**MIAMI, FL 33155**

AST:

Facility ID: 9811404  
 Facility Status: OPEN  
 Type Description: Fuel user/Non-retail  
 Facility Phone: (305) 661-1863  
 DEP Contractor Own: No  
 Region: STATE  
 Positioning Method: Not reported  
 Lat/Long (dms): Not reported

Owner:

Owner Id: 24197  
 Owner Name: WINN-DIXIE STORES INC  
 Owner Address: PO BOX 2209  
 Owner Address 2: ATTN: JUNE ROSS - L & P DEPT  
 Owner City,St,Zip: JACKSONVILLE, FL 32203  
 Owner Contact: JUNE ROSS | REG MAIL: 5050 EDGEWOOD CT - JAX 32254  
 Owner Phone: (904) 783-5578

Tank Id: 1  
 Status: In service  
 Status Date: In service  
 Install Date: 01-AUG-2009  
 Substance: Diesel-emergen generator  
 Content Description: Emerg Generator Diesel  
 Gallons: 3000  
 Tank Location: ABOVEGROUND

Construction:

Tank Id: 1  
 Construction Category: Primary Construction  
 Construction Description: Steel

Tank Id: 1  
 Construction Category: Overfill/Spill  
 Construction Description: Spill containment bucket

Tank Id: 1  
 Construction Category: Overfill/Spill  
 Construction Description: Flow shut-Off

Tank Id: 1  
 Construction Category: Overfill/Spill  
 Construction Description: Tight fill

Tank Id: 1  
 Construction Category: Overfill/Spill  
 Construction Description: Level gauges/alarms

Tank Id: 1  
 Construction Category: Secondary Containment  
 Construction Description: Double wall

MAP FINDINGS

Map ID  
 Direction  
 Distance  
 Distance (ft.)Site

EDR ID Number

Database(s) EPA ID Number

**WINN-DIXIE STORE #249 (Continued)**

**A100343869**

Monitoring:

Tank ID: 1  
 Monitoring Description: Visual inspection of ASTs

Tank ID: 1  
 Monitoring Description: Monitor dbl wall tank space

Piping:

Tank ID: 1  
 Piping Category: Miscellaneous Attributes  
 Piping Description: Suction piping system

Tank ID: 1  
 Piping Category: Miscellaneous Attributes  
 Piping Description: Abv, no soil contact

[Click here for Florida Oculus:](#)

37

**WINN DIXIE STORE #249  
 6770 SW 40 ST  
 MIAMI, FL 33155**

**UST U004136095  
 N/A**

Miami-Dade Co. Tanks:

Facility ID: 0006891  
 Facility Code: Not reported  
 File Number: 24933  
 Shell Name: Not reported  
 Permitted: NO

37

**O-GEE PAINT CO.  
 6995 SW 40 ST  
 MIAMI, FL 33155**

**Miami-Dade IW S104931924  
 N/A**

Miami-Dade Co. IW5:

Region: DADE  
 Facility ID: IW5-0013668  
 Permitted: YES  
 Permit Status: Permit Issued  
 File Number: 18513  
 Shell Name: MWTO

37

**MICHIE'S COIN LAUNDRY  
 6891 SW 40 ST  
 UNC, FL 33155**

**Miami-Dade IW S104290861  
 ENF N/A**

Miami-Dade Co. IW5:

Region: DADE  
 Facility ID: IW5-0011158  
 Permitted: YES  
 Permit Status: Facility no longer needs a permit or facility closed  
 File Number: 15788  
 Shell Name: DOTO

MAP FINDINGS

Map ID  
 Direction  
 Distance  
 Distance (ft.)Site

EDR ID Number  
 EPA ID Number

Database(s)

**MICHIE'S COIN LAUNDRY (Continued)**

**S104290861**

Miami-Dade Co. ENF:

Region: DADE  
 Folio Num: 3040140053460  
 Enforcement Officer: Not reported  
 Facility Type: DWO  
 Facility Status: C  
 Status Date: 06/04/2010  
 Case Level: CA

Region: DADE  
 Folio Num: 3040140053460  
 Enforcement Officer: Not reported  
 Facility Type: SN  
 Facility Status: C  
 Status Date: 03/07/2005  
 Case Level: T

37

**BIRD ROAD SELF SERVICE LAUNDRY INC  
 6891 BIRD DR  
 MIAMI, FL**

**EDR US Hist Cleaners 1009167148  
 N/A**

EDR Historical Cleaners:

Name: BIRD ROAD SELF SERVICE LAUNDRY INC  
 Year: 1954  
 Type: LAUNDRIES SELF SERVE

Name: MICHIES COIN LAUNDRY  
 Year: 1999  
 Address: 6891 BIRD RD

Name: MICHIES COIN LAUNDRY  
 Year: 2000  
 Address: 6891 BIRD RD

Name: MICHIES COIN LAUNDRY  
 Year: 2001  
 Address: 6891 BIRD RD

Name: MICHIES COIN LAUNDRY  
 Year: 2002  
 Address: 6891 BIRD RD

Name: MICHIES COIN LAUNDRY  
 Year: 2003  
 Address: 6891 BIRD RD

MAP FINDINGS

Map ID  
 Direction  
 Distance  
 Distance (ft.)Site

EDR ID Number  
 Database(s)  
 EPA ID Number

**37 BIRD ROAD CAFETERIA** **Miami-Dade IW S105695006**  
**6893 SW 40 ST** **N/A**  
**MIAMI, FL 33155**

Miami-Dade Co. IW5:  
 Region: DADE  
 Facility ID: IW5-0014955  
 Permitted: YES  
 Permit Status: Facility no longer needs a permit or facility closed  
 File Number: 19988  
 Shell Name: PEN

**37 CUSTOMIZED SIGNS** **Miami-Dade IW S104409401**  
**6885 SW 40 ST** **N/A**  
**MIAMI, FL 33155**

Miami-Dade Co. IW5:  
 Region: DADE  
 Facility ID: IW5-0012985  
 Permitted: YES  
 Permit Status: Facility no longer needs a permit or facility closed  
 File Number: 17428  
 Shell Name: DATO

**37 ACCEPTANCE INSURANCE SERVICES** **Miami-Dade IW S105695005**  
**6887 SW 40 ST** **N/A**  
**MIAMI, FL 33155**

Miami-Dade Co. IW5:  
 Region: DADE  
 Facility ID: IW5-0014954  
 Permitted: YES  
 Permit Status: Facility no longer needs a permit or facility closed  
 File Number: 19987  
 Shell Name: PEN

**37 FUNERAL NACIONAL** **Miami-Dade IW S104931540**  
**6871 SW 40 ST** **N/A**  
**MIAMI, FL 33155**

Miami-Dade Co. IW5:  
 Region: DADE  
 Facility ID: IW5-0013427  
 Permitted: YES  
 Permit Status: Facility no longer needs a permit or facility closed  
 File Number: 17917  
 Shell Name: PEN



MAP FINDINGS

Map ID			EDR ID Number
Direction			
Distance			
Distance (ft.)	Site	Database(s)	EPA ID Number

<b>37</b>	<b>ABREU GONZALEZ FUNERAL HOME</b>	<b>Miami-Dade IW</b>	<b>S104931723</b>
	<b>6851 SW 40 ST</b>		<b>N/A</b>
	<b>MIAMI, FL 33155</b>		

Miami-Dade Co. IW5:

Region:	DADE
Facility ID:	IW5-0013425
Permitted:	YES
Permit Status:	Facility no longer needs a permit or facility closed
File Number:	17915
Shell Name:	PEN

<b>37</b>	<b>CURIOTICA</b>	<b>Miami-Dade IW</b>	<b>S105695004</b>
	<b>6833 SW 40 ST</b>		<b>N/A</b>
	<b>MIAMI, FL 33155</b>		

Miami-Dade Co. IW5:

Region:	DADE
Facility ID:	IW5-0014953
Permitted:	YES
Permit Status:	Facility no longer needs a permit or facility closed
File Number:	19986
Shell Name:	PEN

<b>37</b>	<b>COMPLETE ANGLER FISHING SUPPLY</b>	<b>Miami-Dade IW</b>	<b>S103448847</b>
	<b>6827 SW 40 ST</b>		<b>N/A</b>
	<b>MIAMI, FL 33155</b>		

Miami-Dade Co. IW5:

Region:	DADE
Facility ID:	IW5-0004640
Permitted:	YES
Permit Status:	Facility no longer needs a permit or facility closed
File Number:	4293
Shell Name:	MWTO

<b>37</b>	<b>O GEE PAINT CO</b>	<b>AST</b>	<b>A100179973</b>
	<b>6827 BIRD RD</b>		<b>N/A</b>
	<b>MIAMI, FL 33155</b>		

AST:

Facility ID:	8733073
Facility Status:	CLOSED
Type Description:	Fuel user/Non-retail
Facility Phone:	(305) 666-3308
DEP Contractor Own:	No
Region:	STATE
Positioning Method:	Not reported
Lat/Long (dms):	Not reported

Owner:

Owner Id:	15749
Owner Name:	O GEE PAINT CO
Owner Address:	6827 BIRD RD
Owner Address 2:	Not reported
Owner City,St,Zip:	MIAMI, FL 33155

MAP FINDINGS

Map ID  
 Direction  
 Distance  
 Distance (ft.)Site

EDR ID Number  
 EPA ID Number

Database(s)

**O GEE PAINT CO (Continued)**

**A100179973**

Owner Contact: Not reported  
 Owner Phone: (305) 666-3308

Tank Id: 1  
 Status: Removed  
 Status Date: Removed  
 Install Date: Not reported  
 Substance: Z  
 Content Description: Other Non Regulated  
 Gallons: 250  
 Tank Location: ABOVEGROUND

Tank Id: 2  
 Status: Removed  
 Status Date: Removed  
 Install Date: Not reported  
 Substance: Z  
 Content Description: Other Non Regulated  
 Gallons: 125  
 Tank Location: ABOVEGROUND

[Click here for Florida Oculus:](#)

37

**TOOL STOP  
 6807 SW 40 ST  
 MIAMI, FL 33155**

**Miami-Dade IW S108171501  
 N/A**

Miami-Dade Co. IW5:  
 Region: DADE  
 Facility ID: IW5-0017764  
 Permitted: YES  
 Permit Status: Facility no longer needs a permit or facility closed  
 File Number: 23227  
 Shell Name: PEN

37

**PURE BLISS BEAUTY SALON  
 6803 SW 40 ST  
 MIAMI, FL 33155**

**Miami-Dade IW S105695001  
 N/A**

Miami-Dade Co. IW5:  
 Region: DADE  
 Facility ID: IW5-0014950  
 Permitted: YES  
 Permit Status: Facility no longer needs a permit or facility closed  
 File Number: 19983  
 Shell Name: PEN

MAP FINDINGS

Map ID  
 Direction  
 Distance  
 Distance (ft.)Site  
 Database(s)  
 EDR ID Number  
 EPA ID Number

**37 UNISTAR AUTO INSURANCE, INC. Miami-Dade IW S105695000**  
**6801 SW 40 ST N/A**  
**MIAMI, FL 33155**

Miami-Dade Co. IW5:  
 Region: DADE  
 Facility ID: IW5-0014949  
 Permitted: YES  
 Permit Status: Facility no longer needs a permit or facility closed  
 File Number: 19982  
 Shell Name: PEN

**37 MARTINO TIRE LUST U004194847**  
**6795 BIRD RD UST N/A**  
**MIAMI, FL DWM CONTAM**

LUST:  
 Region: STATE  
 Facility Id: 9813592  
 Facility Status: CLOSED  
 Facility Type: C - Fuel user/Non-retail  
 Facility Phone: (305)406-3811  
 Facility Cleanup Rank: Not reported  
 District: Southeast District  
 Lat/Long (dms): 25 44 1.57919999 / 80 18 16.2828000  
 Section: Not reported  
 Township: Not reported  
 Range: Not reported  
 Feature: Not reported  
 Method: Not reported  
 Datum: Not reported  
 Score: 6  
 Score Effective Date: 07/22/2013  
 Score When Ranked: Not reported  
 Operator: SULEMAN DAVD  
 Name Update: Not reported  
 Address Update: Not reported

Petroleum Cleanup PCT Facility Score:  
 Facility Cleanup Status: ONGO - ONGOING  
 Contact: KATHLEEN HIGGINBOTHAM  
 Contact Company: KATHLEEN HIGGINBOTHAM  
 Contact Address: 6140 SW 121 ST  
 Contact City/State/Zip: MIAMI, FL 33158  
 Phone: (305)666-2029  
 Bad Address Ind: Not reported  
 State: FL  
 Zip: Not reported  
 Score: 6  
 Score Effective Date: 2013-07-22 00:00:00  
 Related Party ID: 68922  
 Primary RP Role: ACCOUNT OWNER  
 RP Begin Date: 03/05/2013  
 RP Zip: Not reported  
 RP Extension: Not reported

Discharge Cleanup Summary:  
 Discharge Date: 06/01/2012  
 PCT Discharge Combined: Not reported  
 Cleanup Required: R - CLEANUP REQUIRED

MAP FINDINGS

Map ID  
 Direction  
 Distance  
 Distance (ft.)Site

EDR ID Number  
 EPA ID Number

Database(s)

**MARTINO TIRE (Continued)**

**U004194847**

Discharge Cleanup Status:	RA - RA ONGOING
Disch Cleanup Status Date:	11/21/2013
Cleanup Work Status:	ACTIVE
Information Source:	D - DISCHARGE NOTIFICATION
Other Source Description:	Not reported
Eligibility Indicator:	I - INELIGIBLE
Site Manager:	FELIPE_A
Site Mgr End Date:	Not reported
Tank Office:	PCLP13 - DADE ENVIRONMENTAL RESOURCE MGMT POLLUTION CONTROL
<b>Contaminated Media:</b>	
Discharge Date:	06/01/2012
Pct Discharge Combined With:	Not reported
Cleanup Required:	R - CLEANUP REQUIRED
Discharge Cleanup Status:	RA - RA ONGOING
Disch Cleanup Status Date:	11/21/2013
Cleanup Work Status:	ACTIVE
Information Source:	D - DISCHARGE NOTIFICATION
Other Source Description:	Not reported
Elig Indicator:	I - INELIGIBLE
Site Manager:	FELIPE_A
Site Mgr End Date:	Not reported
Tank Office:	PCLP13 - DADE ENVIRONMENTAL RE
Contaminated Drinking Wells:	Not reported
Contaminated Monitoring Well:	Yes
Contaminated Soil:	No
Contaminated Surface Water:	No
Contaminated Ground Water:	Yes
Pollutant:	Y - UNKNOWN/NOT REPORTED
Pollutant Other Description:	Not reported
Gallons Discharged:	Not reported
<b>Task Information:</b>	
District:	SED
Facility ID:	9813592
Facility Status:	CLOSED
Facility Type:	C - Fuel user/Non-retail -
County:	MIAMI-DADE
County ID:	13
Cleanup Eligibility Status:	I
Source Effective Date:	Not reported
Discharge Date:	06-01-2012
Cleanup Required:	R - CLEANUP REQUIRED
Discharge Cleanup Status:	RA - RA ONGOING
Disch Cleanup Status Date:	11-21-2013
SRC Action Type:	-
SRC Submit Date:	Not reported
SRC Review Date:	Not reported
SRC Completion Status:	-
SRC Issue Date:	Not reported
SRC Comment:	Not reported
Cleanup Work Status:	ACTIVE
Site Mgr:	FELIPE_A
Site Mgr End Date:	Not reported
Tank Office:	PCLP13 - Dade County
SR Task ID:	Not reported
SR Cleanup Responsible:	-
SR Funding Eligibility Type:	-

MAP FINDINGS

Map ID  
 Direction  
 Distance  
 Distance (ft.)Site

EDR ID Number  
 EPA ID Number

Database(s)

**MARTINO TIRE (Continued)**

**U004194847**

SR Actual Cost: Not reported  
 SR Completion Date: Not reported  
 SR Payment Date: Not reported  
 SR Oral Date: Not reported  
 SR Written Date: Not reported  
 SR Soil Removal: Not reported  
 SR Free Product Removal: Not reported  
 SR Soil Tonnage Removed: Not reported  
 SR Soil Treatment: Not reported  
 SR Other Treatment: Not reported  
 SR Alternate Proc Received Date: Not reported  
 SR Alternate Procedure Status: Not reported  
 SR Alternate Procedure Status Date: Not reported  
 SR Alternate Procedure Comments: Not reported  
 SA Task ID: 89945  
 SA Cleanup Responsible: -  
 SA Funding Eligibility Type: -  
 SA Actual Cost: Not reported  
 SA Completion Date: Not reported  
 SA Payment Date: Not reported  
 RAP Task ID: 90427  
 RAP Cleanup Responsible ID: -  
 RAP Funding Eligibility Type: -  
 RAP Actual Cost: Not reported  
 RAP Completion Date: 07-24-2013  
 RAP Payment Date: Not reported  
 RAP Last Order Approved: Not reported  
 RA Task ID: 90428  
 RA Cleanup Responsible: -  
 RA Funding Eligibility Type: -  
 RA Years to Complete: Not reported  
 RA Actual Cost: Not reported

[Click here for Florida Oculus:](#)

**UST:**

Facility Id: 9813592  
 Facility Status: CLOSED  
 Type Description: Fuel user/Non-retail  
 Facility Phone: (305) 406-3811  
 Region: STATE  
 Positioning Method: Not reported  
 Lat/Long (dms): Not reported

**Owner:**

Owner Id: 68922  
 Owner Name: KATHLEEN HIGGINBOTHAM  
 Owner Address: 6140 SW 121 ST  
 Owner Address 2: Not reported  
 Owner City,St,Zip: MIAMI, FL 33158  
 Owner Contact: KATHLEEN HIGGINBOTHAM  
 Owner Phone: (305) 666-2029

**Tank Info:**

Tank Id: 1  
 Status: Removed  
 Status Date: 01-JUN-1987

MAP FINDINGS

Map ID  
 Direction  
 Distance  
 Distance (ft.)Site

EDR ID Number  
 EPA ID Number

Database(s)

**MARTINO TIRE (Continued)**

**U004194847**

Install Date: Not reported  
 Substance: Unknown/Not reported  
 Content Description: Unknown/Not Reported  
 Gallons: Not reported  
 Vessel Indicator: TANK  
 Tank Location: UNDERGROUND  
 DEP Contractor: No

[Click here for Florida Oculus:](#)

**DWM CONTAM:**

Program Site Id: 9813592  
 Lat DD: 25  
 Lat MM: 44  
 Lat SS: 1.5792  
 Long DD: 80  
 Long MM: 18  
 Long SS: 16.2828  
 Office/ District: PCLP13  
 Program Area: Petroleum  
 Offsite Contamination: U  
 Project Manager: FELIPE\_A  
 Priority Score: 6  
 Remediation Status: ACTIVE  
 Date Known Offsite: Not reported  
 Datum: NAD83  
 Method: DPHO  
 Program Eligible: Not reported  
 Ineligible: Yes

37

**ZAFCO RETAIL BIRD ROAD, LLC.\DBA MARTINO TIRE  
 6795 SW 40 ST  
 MIAMI, FL 33155**

**UST U003702949  
 Miami-Dade IW N/A  
 ENF**

**Miami-Dade Co. Tanks:**

Facility ID: 0002019  
 Facility Code: Not reported  
 File Number: 2150  
 Shell Name: Not reported  
 Permitted: NO

**Miami-Dade Co. IW5:**

Region: DADE  
 Facility ID: IW5-0002323  
 Permitted: YES  
 Permit Status: Permit Issued  
 File Number: 2150  
 Shell Name: AASO

**Miami-Dade Co. ENF:**

Region: DADE  
 Folio Num: 3040140050010  
 Enforcement Officer: STEPHE  
 Facility Type: Industrial Waste[5]  
 Facility Status: C

MAP FINDINGS

Map ID  
 Direction  
 Distance  
 Distance (ft.)Site

EDR ID Number  
 EPA ID Number

Database(s)

**ZAFCO RETAIL BIRD ROAD, LLC.\DBA MARTINO TIRE (Continued)**

**U003702949**

Status Date: 02/03/1995  
 Case Level: T  
  
 Region: DADE  
 Folio Num: 3040140050010  
 Enforcement Officer: STEPHE  
 Facility Type: Industrial Waste[5]  
 Facility Status: C  
 Status Date: 11/14/1994  
 Case Level: VO

**38 ARDAI AUTO SERVICES, INC.  
 6420 SW 40 ST  
 MIAMI, FL 33155**

**LUST U003703029  
 UST N/A  
 AST  
 Miami-Dade IW  
 ENF  
 DWM CONTAM**

**LUST:**

Region: STATE  
 Facility Id: 8629114  
 Facility Status: CLOSED  
 Facility Type: A - Retail Station  
 Facility Phone: (305)667-5375  
 Facility Cleanup Rank: 8533  
 District: Southeast District  
 Lat/Long (dms): 25 43 59.6706 / 80 17 56.9296000  
 Section: Not reported  
 Township: Not reported  
 Range: Not reported  
 Feature: Not reported  
 Method: DMAP  
 Datum: 0  
 Score: 9  
 Score Effective Date: 12/28/2007  
 Score When Ranked: 10  
 Operator: ORNALDOS OFEDA  
 Name Update: 11/25/1996  
 Address Update: 11/25/1996

**Petroleum Cleanup PCT Facility Score:**

Facility Cleanup Status: APPL - APPLICATION  
 Contact: ROBERTO DANIEL  
 Contact Company: DANIEL, ROBERTO  
 Contact Address: 1440 SW 12TH AVE  
 Contact City/State/Zip: MIAMI, FL 33129  
 Phone: (305)541-8838  
 Bad Address Ind: N  
 State: FL  
 Zip: 33155, 4828  
 Score: 9  
 Score Effective Date: 2007-12-28 00:00:00  
 Related Party ID: 5292  
 Primary RP Role: ACCOUNT OWNER  
 RP Begin Date: 03/01/1987  
 RP Zip: 2514  
 RP Extension: Not reported

MAP FINDINGS

Map ID  
 Direction  
 Distance  
 Distance (ft.)Site

EDR ID Number  
 EPA ID Number

Database(s)

**ARDAI AUTO SERVICES, INC. (Continued)**

**U003703029**

Discharge Cleanup Summary:

Discharge Date:	04/09/1991
PCT Discharge Combined:	Not reported
Cleanup Required:	R - CLEANUP REQUIRED
Discharge Cleanup Status:	ENTD - ELIGIBLE - NO TASK LEVEL DATA
Disch Cleanup Status Date:	01/27/1997
Cleanup Work Status:	INACTIVE
Information Source:	I - PLIRP (INSURANCE)
Other Source Description:	Not reported
Eligibility Indicator:	E - ELIGIBLE
Site Manager:	Not reported
Site Mgr End Date:	Not reported
Tank Office:	-
Discharge Date:	07/26/1989
PCT Discharge Combined:	Not reported
Cleanup Required:	R - CLEANUP REQUIRED
Discharge Cleanup Status:	ENTD - ELIGIBLE - NO TASK LEVEL DATA
Disch Cleanup Status Date:	10/09/2000
Cleanup Work Status:	INACTIVE
Information Source:	I - PLIRP (INSURANCE)
Other Source Description:	Not reported
Eligibility Indicator:	I - INELIGIBLE
Site Manager:	Not reported
Site Mgr End Date:	Not reported
Tank Office:	-
Discharge Date:	12/29/1994
PCT Discharge Combined:	Not reported
Cleanup Required:	R - CLEANUP REQUIRED
Discharge Cleanup Status:	ENTD - ELIGIBLE - NO TASK LEVEL DATA
Disch Cleanup Status Date:	04/23/2008
Cleanup Work Status:	INACTIVE
Information Source:	D - DISCHARGE NOTIFICATION
Other Source Description:	Not reported
Eligibility Indicator:	E - ELIGIBLE
Site Manager:	Not reported
Site Mgr End Date:	Not reported
Tank Office:	-

Petroleum Cleanup Program Eligibility:

Facility ID:	8629114
Discharge Date:	09-Apr-1991
Pct Discharge Combined With:	Not reported
Cleanup Required:	R - CLEANUP REQUIRED
Discharge Cleanup Status:	ENTD - ELIGIBLE - NO TASK LEVEL DATA
Disch Cleanup Status Date:	01/27/1997
Cleanup Work Status:	INACTIVE
Information Source:	I - PLIRP (INSURANCE)
Other Source Description:	Not reported
Application Received Date:	12/11/1996
Cleanup Program:	C - PETROLEUM CLEANUP PARTICIPATION PROGRAM
Eligibility Status:	1/27/1997
Elig Status Date:	1/27/1997
Letter Of Intent Date:	12/11/1996
Redetermined:	No
Inspection Date:	Not reported
Site Manager:	Not reported
Site Mgr End Date:	Not reported



MAP FINDINGS

Map ID  
 Direction  
 Distance  
 Distance (ft.)Site

EDR ID Number  
 EPA ID Number

Database(s)

**ARDAI AUTO SERVICES, INC. (Continued)**

**U003703029**

Tank Office:	-
Deductible Amount:	Not reported
Deductible Paid To Date:	0
Co-Pay Amount:	25
Co-Pay Paid To Date:	0
Cap Amount:	400000
Facility ID:	8629114
Discharge Date:	29-Dec-1994
Pct Discharge Combined With:	Not reported
Cleanup Required:	R - CLEANUP REQUIRED
Discharge Cleanup Status:	ENTD - ELIGIBLE - NO TASK LEVEL DATA
Disch Cleanup Status Date:	04/23/2008
Cleanup Work Status:	INACTIVE
Information Source:	D - DISCHARGE NOTIFICATION
Other Source Description:	Not reported
Application Received Date:	12/29/1994
Cleanup Program:	C - PETROLEUM CLEANUP PARTICIPATION PROGRAM
Eligibility Status:	4/17/2008
Elig Status Date:	4/17/2008
Letter Of Intent Date:	Not reported
Redetermined:	No
Inspection Date:	04/09/1991
Site Manager:	Not reported
Site Mgr End Date:	Not reported
Tank Office:	-
Deductible Amount:	Not reported
Deductible Paid To Date:	0
Co-Pay Amount:	25
Co-Pay Paid To Date:	0
Cap Amount:	400000
Task Information:	
District:	SED
Facility ID:	8629114
Facility Status:	CLOSED
Facility Type:	A - Retail Station -
County:	MIAMI-DADE
County ID:	13
Cleanup Eligibility Status:	E
Source Effective Date:	Not reported
Discharge Date:	04-09-1991
Cleanup Required:	R - CLEANUP REQUIRED
Discharge Cleanup Status:	ENTD - ELIGIBLE - NO TASK LEVEL DATA
Disch Cleanup Status Date:	01-27-1997
SRC Action Type:	-
SRC Submit Date:	Not reported
SRC Review Date:	Not reported
SRC Completion Status:	-
SRC Issue Date:	Not reported
SRC Comment:	Not reported
Cleanup Work Status:	INACTIVE
Site Mgr:	Not reported
Site Mgr End Date:	Not reported
Tank Office:	-
SR Task ID:	Not reported
SR Cleanup Responsible:	-
SR Funding Eligibility Type:	-
SR Actual Cost:	Not reported

MAP FINDINGS

Map ID  
 Direction  
 Distance  
 Distance (ft.)Site

EDR ID Number  
 EPA ID Number

Database(s)

**ARDAI AUTO SERVICES, INC. (Continued)**

**U003703029**

SR Completion Date: Not reported  
 SR Payment Date: Not reported  
 SR Oral Date: Not reported  
 SR Written Date: Not reported  
 SR Soil Removal: Not reported  
 SR Free Product Removal: Not reported  
 SR Soil Tonnage Removed: Not reported  
 SR Soil Treatment: Not reported  
 SR Other Treatment: Not reported  
 SR Alternate Proc Received Date: Not reported  
 SR Alternate Procedure Status: Not reported  
 SR Alternate Procedure Status Date: Not reported  
 SR Alternate Procedure Comments: Not reported  
 SA Task ID: Not reported  
 SA Cleanup Responsible: -  
 SA Funding Eligibility Type: -  
 SA Actual Cost: Not reported  
 SA Completion Date: Not reported  
 SA Payment Date: Not reported  
 RAP Task ID: Not reported  
 RAP Cleanup Responsible ID: -  
 RAP Funding Eligibility Type: -  
 RAP Actual Cost: Not reported  
 RAP Completion Date: Not reported  
 RAP Payment Date: Not reported  
 RAP Last Order Approved: Not reported  
 RA Task ID: Not reported  
 RA Cleanup Responsible: -  
 RA Funding Eligibility Type: -  
 RA Years to Complete: Not reported  
 RA Actual Cost: Not reported  
 District: SED  
 Facility ID: 8629114  
 Facility Status: CLOSED  
 Facility Type: A - Retail Station -  
 County: MIAMI-DADE  
 County ID: 13  
 Cleanup Eligibility Status: I  
 Source Effective Date: Not reported  
 Discharge Date: 07-26-1989  
 Cleanup Required: R - CLEANUP REQUIRED  
 Discharge Cleanup Status: ENTD - ELIGIBLE - NO TASK LEVEL DATA  
 Disch Cleanup Status Date: 10-09-2000  
 SRC Action Type: -  
 SRC Submit Date: Not reported  
 SRC Review Date: Not reported  
 SRC Completion Status: -  
 SRC Issue Date: Not reported  
 SRC Comment: Not reported  
 Cleanup Work Status: INACTIVE  
 Site Mgr: Not reported  
 Site Mgr End Date: Not reported  
 Tank Office: -  
 SR Task ID: Not reported  
 SR Cleanup Responsible: -  
 SR Funding Eligibility Type: -  
 SR Actual Cost: Not reported

MAP FINDINGS

Map ID  
 Direction  
 Distance  
 Distance (ft.)Site

EDR ID Number  
 EPA ID Number

Database(s)

**ARDAI AUTO SERVICES, INC. (Continued)**

**U003703029**

SR Completion Date: Not reported  
 SR Payment Date: Not reported  
 SR Oral Date: Not reported  
 SR Written Date: Not reported  
 SR Soil Removal: Not reported  
 SR Free Product Removal: Not reported  
 SR Soil Tonnage Removed: Not reported  
 SR Soil Treatment: Not reported  
 SR Other Treatment: Not reported  
 SR Alternate Proc Received Date: Not reported  
 SR Alternate Procedure Status: Not reported  
 SR Alternate Procedure Status Date: Not reported  
 SR Alternate Procedure Comments: Not reported  
 SA Task ID: Not reported  
 SA Cleanup Responsible: -  
 SA Funding Eligibility Type: -  
 SA Actual Cost: Not reported  
 SA Completion Date: Not reported  
 SA Payment Date: Not reported  
 RAP Task ID: Not reported  
 RAP Cleanup Responsible ID: -  
 RAP Funding Eligibility Type: -  
 RAP Actual Cost: Not reported  
 RAP Completion Date: Not reported  
 RAP Payment Date: Not reported  
 RAP Last Order Approved: Not reported  
 RA Task ID: Not reported  
 RA Cleanup Responsible: -  
 RA Funding Eligibility Type: -  
 RA Years to Complete: Not reported  
 RA Actual Cost: Not reported  
 District: SED  
 Facility ID: 8629114  
 Facility Status: CLOSED  
 Facility Type: A - Retail Station -  
 County: MIAMI-DADE  
 County ID: 13  
 Cleanup Eligibility Status: E  
 Source Effective Date: Not reported  
 Discharge Date: 12-29-1994  
 Cleanup Required: R - CLEANUP REQUIRED  
 Discharge Cleanup Status: ENTD - ELIGIBLE - NO TASK LEVEL DATA  
 Disch Cleanup Status Date: 04-23-2008  
 SRC Action Type: -  
 SRC Submit Date: Not reported  
 SRC Review Date: Not reported  
 SRC Completion Status: -  
 SRC Issue Date: Not reported  
 SRC Comment: Not reported  
 Cleanup Work Status: INACTIVE  
 Site Mgr: Not reported  
 Site Mgr End Date: Not reported  
 Tank Office: -  
 SR Task ID: Not reported  
 SR Cleanup Responsible: -  
 SR Funding Eligibility Type: -  
 SR Actual Cost: Not reported

MAP FINDINGS

Map ID  
 Direction  
 Distance  
 Distance (ft.)Site

EDR ID Number  
 EPA ID Number

Database(s)

**ARDAI AUTO SERVICES, INC. (Continued)**

**U003703029**

SR Completion Date: Not reported  
 SR Payment Date: Not reported  
 SR Oral Date: Not reported  
 SR Written Date: Not reported  
 SR Soil Removal: Not reported  
 SR Free Product Removal: Not reported  
 SR Soil Tonnage Removed: Not reported  
 SR Soil Treatment: Not reported  
 SR Other Treatment: Not reported  
 SR Alternate Proc Received Date: Not reported  
 SR Alternate Procedure Status: Not reported  
 SR Alternate Procedure Status Date: Not reported  
 SR Alternate Procedure Comments: Not reported  
 SA Task ID: Not reported  
 SA Cleanup Responsible: -  
 SA Funding Eligibility Type: -  
 SA Actual Cost: Not reported  
 SA Completion Date: Not reported  
 SA Payment Date: Not reported  
 RAP Task ID: Not reported  
 RAP Cleanup Responsible ID: -  
 RAP Funding Eligibility Type: -  
 RAP Actual Cost: Not reported  
 RAP Completion Date: Not reported  
 RAP Payment Date: Not reported  
 RAP Last Order Approved: Not reported  
 RA Task ID: Not reported  
 RA Cleanup Responsible: -  
 RA Funding Eligibility Type: -  
 RA Years to Complete: Not reported  
 RA Actual Cost: Not reported

[Click here for Florida Oculus:](#)

**UST:**

Facility Id: 8629114  
 Facility Status: CLOSED  
 Type Description: Retail Station  
 Facility Phone: (305) 667-5375  
 Region: STATE  
 Positioning Method: DMAP  
 Lat/Long (dms): 25 43 59 / 80 17 20

**Owner:**

Owner Id: 5292  
 Owner Name: DANIEL, ROBERTO  
 Owner Address: 1440 SW 12TH AVE  
 Owner Address 2: Not reported  
 Owner City,St,Zip: MIAMI, FL 33129  
 Owner Contact: ROBERTO DANIEL  
 Owner Phone: (305) 541-8838

**Tank Info:**

Tank Id: 1  
 Status: Removed  
 Status Date: 01-JAN-1996  
 Install Date: Not reported

MAP FINDINGS

Map ID  
 Direction  
 Distance  
 Distance (ft.)Site

EDR ID Number

Database(s) EPA ID Number

**ARDAI AUTO SERVICES, INC. (Continued)**

**U003703029**

Substance: Diesel-generator,pump  
 Content Description: Generator/Pump Diesel  
 Gallons: 2000  
 Vessel Indicator: TANK  
 Tank Location: UNDERGROUND  
 DEP Contractor: No

Tank Id: 2  
 Status: Removed  
 Status Date: 10-APR-1998  
 Install Date: Not reported  
 Substance: Unleaded gas  
 Content Description: Unleaded Gas  
 Gallons: 4000  
 Vessel Indicator: TANK  
 Tank Location: UNDERGROUND  
 DEP Contractor: No

Tank Id: 3  
 Status: Removed  
 Status Date: 10-APR-1998  
 Install Date: Not reported  
 Substance: Leaded gas  
 Content Description: Leaded Gas  
 Gallons: 4000  
 Vessel Indicator: TANK  
 Tank Location: UNDERGROUND  
 DEP Contractor: No

Tank Id: 4  
 Status: Removed  
 Status Date: 10-APR-1998  
 Install Date: Not reported  
 Substance: Unleaded gas  
 Content Description: Unleaded Gas  
 Gallons: 4000  
 Vessel Indicator: TANK  
 Tank Location: UNDERGROUND  
 DEP Contractor: No

Tank Id: 5  
 Status: Removed  
 Status Date: 10-APR-1998  
 Install Date: Not reported  
 Substance: Waste oil  
 Content Description: Waste Oil  
 Gallons: 888  
 Vessel Indicator: TANK  
 Tank Location: UNDERGROUND  
 DEP Contractor: No

[Click here for Florida Oculus:](#)

**Miami-Dade Co. Tanks:**

Facility ID: 0001209  
 Facility Code: Tanks abandoned in place

MAP FINDINGS

Map ID  
 Direction  
 Distance  
 Distance (ft.)Site

EDR ID Number  
 EPA ID Number

Database(s)

**ARDAI AUTO SERVICES, INC. (Continued)**

**U003703029**

File Number: 2678  
 Shell Name: UT02  
 Permitted: YES

AST:

Facility ID: 8629114  
 Facility Status: CLOSED  
 Type Description: Retail Station  
 Facility Phone: (305) 667-5375  
 DEP Contractor Own: No  
 Region: STATE  
 Positioning Method: DMAP  
 Lat/Long (dms): 25 43 59 / 80 17 20

Owner:

Owner Id: 5292  
 Owner Name: DANIEL, ROBERTO  
 Owner Address: 1440 SW 12TH AVE  
 Owner Address 2: Not reported  
 Owner City,St,Zip: MIAMI, FL 33129  
 Owner Contact: ROBERTO DANIEL  
 Owner Phone: (305) 541-8838

Tank Id: 6  
 Status: Removed  
 Status Date: Removed  
 Install Date: 01-JAN-1996  
 Substance: Diesel-generator,pump  
 Content Description: Generator/Pump Diesel  
 Gallons: 10000  
 Tank Location: ABOVEGROUND

[Click here for Florida Oculus:](#)

Miami-Dade Co. IW5:

Region: DADE  
 Facility ID: IW5-0002893  
 Permitted: YES  
 Permit Status: Permit Issued  
 File Number: 2678  
 Shell Name: AATO

Miami-Dade Co. ENF:

Region: DADE  
 Folio Num: 3040240250030  
 Enforcement Officer: Not reported  
 Facility Type: Site Assessment Required  
 Facility Status: C  
 Status Date: 06/27/2001  
 Case Level: A

Region: DADE  
 Folio Num: 3040240250030  
 Enforcement Officer: Not reported

MAP FINDINGS

Map ID  
 Direction  
 Distance  
 Distance (ft.)Site

EDR ID Number  
 EPA ID Number

Database(s)

**ARDAI AUTO SERVICES, INC. (Continued)**

**U003703029**

Facility Type: Underground Tanks  
 Facility Status: O  
 Status Date: 06/27/2001  
 Case Level: SC

Region: DADE  
 Folio Num: 3040240250030  
 Enforcement Officer: Not reported  
 Facility Type: Industrial Waste[5]  
 Facility Status: O  
 Status Date: 03/04/2004  
 Case Level: CA

Region: DADE  
 Folio Num: 3040240250030  
 Enforcement Officer: DUROCS  
 Facility Type: Industrial Waste[5]  
 Facility Status: C  
 Status Date: 06/06/2002  
 Case Level: A

Region: DADE  
 Folio Num: 3040240250030  
 Enforcement Officer: Not reported  
 Facility Type: Underground Tanks  
 Facility Status: O  
 Status Date: 02/27/2009  
 Case Level: SC

Region: DADE  
 Folio Num: 3040240250030  
 Enforcement Officer: Not reported  
 Facility Type: Underground Tanks  
 Facility Status: O  
 Status Date: 12/11/2013  
 Case Level: A

**DWM CONTAM:**

Program Site Id: 8629114  
 Lat DD: 25  
 Lat MM: 43  
 Lat SS: 59.6706  
 Long DD: 80  
 Long MM: 17  
 Long SS: 56.9296  
 Office/ District: PCLP13  
 Program Area: Petroleum  
 Offsite Contamination: U  
 Project Manager: Not reported  
 Priority Score: 9  
 Remediation Status: WAITING  
 Date Known Offsite: Not reported  
 Datum: HARN  
 Method: DPHO  
 Program Eligible: Yes  
 Ineligible: Yes

MAP FINDINGS

Map ID  
 Direction  
 Distance  
 Distance (ft.)Site

EDR ID Number

Database(s) EPA ID Number

**39 BIRD 74 LLC  
 7400 SW 40TH ST  
 MIAMI, FL 33155**

**LUST U004155333  
 UST N/A**

LUST:

Region: STATE  
 Facility Id: 9601983  
 Facility Status: CLOSED  
 Facility Type: C - Fuel user/Non-retail  
 Facility Phone: (305)364-8505  
 Facility Cleanup Rank: Not reported  
 District: Southeast District  
 Lat/Long (dms): 25 43 57.4861 / 80 18 55.3791000  
 Section: Not reported  
 Township: Not reported  
 Range: Not reported  
 Feature: Not reported  
 Method: DMAP  
 Datum: Not reported  
 Score: Not reported  
 Score Effective Date: Not reported  
 Score When Ranked: Not reported  
 Operator: SHAHIN ETESSAM  
 Name Update: 06/14/2010  
 Address Update: Not reported

Discharge Cleanup Summary:

Discharge Date: 08/04/1993  
 PCT Discharge Combined: Not reported  
 Cleanup Required: R - CLEANUP REQUIRED  
 Discharge Cleanup Status: NFA - NFA COMPLETE  
 Disch Cleanup Status Date: 07/16/1996  
 Cleanup Work Status: COMPLETED  
 Information Source: Z - OTHER  
 Other Source Description: DERM INSPECTION  
 Eligibility Indicator: I - INELIGIBLE  
 Site Manager: Not reported  
 Site Mgr End Date: Not reported  
 Tank Office: -

Task Information:

District: SED  
 Facility ID: 9601983  
 Facility Status: CLOSED  
 Facility Type: C - Fuel user/Non-retail -  
 County: MIAMI-DADE  
 County ID: 13  
 Cleanup Eligibility Status: I  
 Source Effective Date: 07-16-1996  
 Discharge Date: 08-04-1993  
 Cleanup Required: R - CLEANUP REQUIRED  
 Discharge Cleanup Status: NFA - NFA COMPLETE  
 Disch Cleanup Status Date: 07-16-1996  
 SRC Action Type: NFA - NO FURTHER ACTION  
 SRC Submit Date: 06-07-1996  
 SRC Review Date: 07-16-1996  
 SRC Completion Status: A - APPROVED  
 SRC Issue Date: 07-30-1996  
 SRC Comment: Not reported  
 Cleanup Work Status: COMPLETED



MAP FINDINGS

Map ID  
 Direction  
 Distance  
 Distance (ft.)Site

EDR ID Number  
 EPA ID Number

Database(s)

**BIRD 74 LLC (Continued)**

**U004155333**

Site Mgr:	Not reported
Site Mgr End Date:	Not reported
Tank Office:	-
SR Task ID:	Not reported
SR Cleanup Responsible:	-
SR Funding Eligibility Type:	-
SR Actual Cost:	Not reported
SR Completion Date:	Not reported
SR Payment Date:	Not reported
SR Oral Date:	Not reported
SR Written Date:	Not reported
SR Soil Removal:	Not reported
SR Free Product Removal:	Not reported
SR Soil Tonnage Removed:	Not reported
SR Soil Treatment:	Not reported
SR Other Treatment:	Not reported
SR Alternate Proc Received Date:	Not reported
SR Alternate Procedure Status:	Not reported
SR Alternate Procedure Status Date:	Not reported
SR Alternate Procedure Comments:	Not reported
SA Task ID:	Not reported
SA Cleanup Responsible:	-
SA Funding Eligibility Type:	-
SA Actual Cost:	Not reported
SA Completion Date:	Not reported
SA Payment Date:	Not reported
RAP Task ID:	Not reported
RAP Cleanup Responsible ID:	-
RAP Funding Eligibility Type:	-
RAP Actual Cost:	Not reported
RAP Completion Date:	Not reported
RAP Payment Date:	Not reported
RAP Last Order Approved:	Not reported
RA Task ID:	72632
RA Cleanup Responsible:	-
RA Funding Eligibility Type:	-
RA Years to Complete:	0
RA Actual Cost:	Not reported

Click here for Florida Oculus:

**UST:**

Facility Id:	9601983
Facility Status:	CLOSED
Type Description:	Fuel user/Non-retail
Facility Phone:	(305) 364-8505
Region:	STATE
Positioning Method:	DMAP
Lat/Long (dms):	25 43 57 / 80 18 55

**Owner:**

Owner Id:	66097
Owner Name:	BIRD 74, LLC
Owner Address:	3839 WEST 16TH AVE
Owner Address 2:	ATTN: SHAHIN ETESSAM
Owner City,St,Zip:	HIALEAH, FL 33012
Owner Contact:	SHAHIN ETESSAM

MAP FINDINGS

Map ID  
 Direction  
 Distance  
 Distance (ft.)Site

EDR ID Number  
 EPA ID Number

Database(s)

**BIRD 74 LLC (Continued)**

**U004155333**

Owner Phone: (305) 364-8505

Tank Info:

Tank Id: 6  
 Status: Removed  
 Status Date: 14-JUN-2010  
 Install Date: Not reported  
 Substance: Waste oil  
 Content Description: Waste Oil  
 Gallons: 294  
 Vessel Indicator: TANK  
 Tank Location: UNDERGROUND  
 DEP Contractor: No

[Click here for Florida Oculus:](#)

39

**SUNSHINE #244  
 7460 SW 40TH ST  
 MIAMI, FL 33155**

**LUST U003744519  
 UST N/A  
 DWM CONTAM**

LUST:

Region: STATE  
 Facility Id: 8505646  
 Facility Status: OPEN  
 Facility Type: A - Retail Station  
 Facility Phone: (305)477-5800  
 Facility Cleanup Rank: 7562  
 District: Southeast District  
 Lat/Long (dms): 25 43 58.1180999 / 80 18 58.4299000  
 Section: Not reported  
 Township: Not reported  
 Range: Not reported  
 Feature: Not reported  
 Method: DMAP  
 Datum: 0  
 Score: 13  
 Score Effective Date: 08/10/2000  
 Score When Ranked: 13  
 Operator: MAXIMO ALVAREZ  
 Name Update: 12/17/2009  
 Address Update: 12/17/2009

Petroleum Cleanup PCT Facility Score:

Facility Cleanup Status: ONGO - ONGOING  
 Contact: MAXIMO ALVAREZ  
 Contact Company: SUNSHINE GASOLINE DIST INC  
 Contact Address: 1650 NW 87TH AVE  
 Contact City/State/Zip: MIAMI, FL 33172  
 Phone: (305)477-5800  
 Bad Address Ind: N  
 State: FL  
 Zip: 33155, 6636  
 Score: 13  
 Score Effective Date: 2000-08-10 00:00:00  
 Related Party ID: 21275  
 Primary RP Role: ACCOUNT OWNER  
 RP Begin Date: 12/17/2009

MAP FINDINGS

Map ID  
 Direction  
 Distance  
 Distance (ft.)Site

EDR ID Number  
 EPA ID Number

Database(s)

**SUNSHINE #244 (Continued)**

**U003744519**

RP Zip: Not reported  
 RP Extension: Not reported

Discharge Cleanup Summary:  
 Discharge Date: 07/22/1988  
 PCT Discharge Combined: Not reported  
 Cleanup Required: R - CLEANUP REQUIRED  
 Discharge Cleanup Status: RA - RA ONGOING  
 Disch Cleanup Status Date: 09/01/1995  
 Cleanup Work Status: INACTIVE  
 Information Source: E - EDI  
 Other Source Description: Not reported  
 Eligibility Indicator: E - ELIGIBLE  
 Site Manager: Not reported  
 Site Mgr End Date: Not reported  
 Tank Office: -

Petroleum Cleanup Program Eligibility:  
 Facility ID: 8505646  
 Discharge Date: 22-Jul-1988  
 Pct Discharge Combined With: Not reported  
 Cleanup Required: R - CLEANUP REQUIRED  
 Discharge Cleanup Status: RA - RA ONGOING  
 Disch Cleanup Status Date: 09/01/1995  
 Cleanup Work Status: INACTIVE  
 Information Source: E - EDI  
 Other Source Description: Not reported  
 Application Received Date: 7/25/1988  
 Cleanup Program: E - EARLY DETECTION INCENTIVE  
 Eligibility Status: 2/4/1991  
 Elig Status Date: 2/4/1991  
 Letter Of Intent Date: 12/29/1988  
 Redetermined: No  
 Inspection Date: 01/05/1989  
 Site Manager: Not reported  
 Site Mgr End Date: Not reported  
 Tank Office: -  
 Deductible Amount: Not reported  
 Deductible Paid To Date: 0  
 Co-Pay Amount: Not reported  
 Co-Pay Paid To Date: 0  
 Cap Amount: Not reported

Task Information:  
 District: SED  
 Facility ID: 8505646  
 Facility Status: OPEN  
 Facility Type: A - Retail Station -  
 County: MIAMI-DADE  
 County ID: 13  
 Cleanup Eligibility Status: E  
 Source Effective Date: Not reported  
 Discharge Date: 07-22-1988  
 Cleanup Required: R - CLEANUP REQUIRED  
 Discharge Cleanup Status: RA - RA ONGOING  
 Disch Cleanup Status Date: 09-01-1995  
 SRC Action Type: -  
 SRC Submit Date: Not reported

MAP FINDINGS

Map ID  
 Direction  
 Distance  
 Distance (ft.)Site

EDR ID Number  
 EPA ID Number

Database(s)

**SUNSHINE #244 (Continued)**

**U003744519**

SRC Review Date: Not reported  
 SRC Completion Status: -  
 SRC Issue Date: Not reported  
 SRC Comment: Not reported  
 Cleanup Work Status: INACTIVE  
 Site Mgr: Not reported  
 Site Mgr End Date: Not reported  
 Tank Office: -  
 SR Task ID: 33765  
 SR Cleanup Responsible: -  
 SR Funding Eligibility Type: -  
 SR Actual Cost: Not reported  
 SR Completion Date: Not reported  
 SR Payment Date: Not reported  
 SR Oral Date: Not reported  
 SR Written Date: Not reported  
 SR Soil Removal: Not reported  
 SR Free Product Removal: Not reported  
 SR Soil Tonnage Removed: Not reported  
 SR Soil Treatment: Not reported  
 SR Other Treatment: Not reported  
 SR Alternate Proc Received Date: Not reported  
 SR Alternate Procedure Status: Not reported  
 SR Alternate Procedure Status Date: Not reported  
 SR Alternate Procedure Comments: Not reported  
 SA Task ID: 33766  
 SA Cleanup Responsible: -  
 SA Funding Eligibility Type: -  
 SA Actual Cost: Not reported  
 SA Completion Date: 04-09-1991  
 SA Payment Date: Not reported  
 RAP Task ID: 33767  
 RAP Cleanup Responsible ID: RP - RESPONSIBLE PARTY  
 RAP Funding Eligibility Type: -  
 RAP Actual Cost: Not reported  
 RAP Completion Date: Not reported  
 RAP Payment Date: Not reported  
 RAP Last Order Approved: 1995-02-28 00:00:00  
 RA Task ID: 33768  
 RA Cleanup Responsible: RP - RESPONSIBLE PARTY  
 RA Funding Eligibility Type: -  
 RA Years to Complete: Not reported  
 RA Actual Cost: Not reported

Click here for Florida Oculus:

UST:

Facility Id: 8505646  
 Facility Status: OPEN  
 Type Description: Retail Station  
 Facility Phone: (305) 477-5800  
 Region: STATE  
 Positioning Method: DMAP  
 Lat/Long (dms): 25 43 57 / 80 18 57

Owner:

Owner Id: 21275

MAP FINDINGS

Map ID  
 Direction  
 Distance  
 Distance (ft.)Site

EDR ID Number

Database(s) EPA ID Number

**SUNSHINE #244 (Continued)**

**U003744519**

Owner Name: SUNSHINE GASOLINE DIST INC  
 Owner Address: 1650 NW 87TH AVE  
 Owner Address 2: ATTN: MAXIMO ALVAREZ  
 Owner City,St,Zip: MIAMI, FL 33172  
 Owner Contact: MAXIMO ALVAREZ  
 Owner Phone: (305) 477-5800

Tank Info:

Tank Id: 1  
 Status: Removed  
 Status Date: 25-OCT-2012  
 Install Date: 01-JAN-1984  
 Substance: Unleaded gas  
 Content Description: Unleaded Gas  
 Gallons: 10000  
 Vessel Indicator: TANK  
 Tank Location: UNDERGROUND  
 DEP Contractor: No

Tank Id: 2  
 Status: Removed  
 Status Date: 25-OCT-2012  
 Install Date: 01-JAN-1984  
 Substance: Unleaded gas  
 Content Description: Unleaded Gas  
 Gallons: 10000  
 Vessel Indicator: TANK  
 Tank Location: UNDERGROUND  
 DEP Contractor: No

Tank Id: 3  
 Status: Removed  
 Status Date: 25-OCT-2012  
 Install Date: 01-JAN-1984  
 Substance: Unleaded gas  
 Content Description: Unleaded Gas  
 Gallons: 10000  
 Vessel Indicator: TANK  
 Tank Location: UNDERGROUND  
 DEP Contractor: No

Tank Id: 4  
 Status: Removed  
 Status Date: 25-OCT-2012  
 Install Date: 01-JAN-1984  
 Substance: Vehicular diesel  
 Content Description: Vehicular Diesel  
 Gallons: 10000  
 Vessel Indicator: TANK  
 Tank Location: UNDERGROUND  
 DEP Contractor: No

Tank Id: 5  
 Status: Removed  
 Status Date: 01-NOV-2012  
 Install Date: 01-JUL-1987  
 Substance: Waste oil

MAP FINDINGS

Map ID  
 Direction  
 Distance  
 Distance (ft.)Site

EDR ID Number

Database(s) EPA ID Number

**SUNSHINE #244 (Continued)**

**U003744519**

Content Description:	Waste Oil
Gallons:	500
Vessel Indicator:	TANK
Tank Location:	UNDERGROUND
DEP Contractor:	No
Tank Id:	6
Status:	In service
Status Date:	01-OCT-2012
Install Date:	01-OCT-2012
Substance:	Unleaded gas
Content Description:	Unleaded Gas
Gallons:	15000
Vessel Indicator:	TANK
Tank Location:	UNDERGROUND
DEP Contractor:	No
Construction:	
Tank Id:	6
Construction Category:	Primary Construction
Construction Description:	Fiberglass clad steel
Tank Id:	6
Construction Category:	Secondary Containment
Construction Description:	Double wall
Tank Id:	6
Construction Category:	Overfill/Spill
Construction Description:	Spill containment bucket
Tank Id:	6
Construction Category:	Overfill/Spill
Construction Description:	Level gauges/alarms
Monitoring:	
Tank ID:	6
Monitoring Description:	Monitor dbl wall tank space
Tank ID:	6
Monitoring Description:	Mechanical line leak detector
Tank ID:	6
Monitoring Description:	Groundwater monitoring
Tank ID:	6
Monitoring Description:	Electronic monitor pipe sumps
Piping:	
Tank ID:	6
Piping Category:	Primary Construction
Piping Description:	Fiberglass
Tank ID:	6
Piping Category:	Secondary Containment
Piping Description:	Double wall
Tank ID:	6

MAP FINDINGS

Map ID  
 Direction  
 Distance  
 Distance (ft.)Site

EDR ID Number  
 EPA ID Number

Database(s)

**SUNSHINE #244 (Continued)**

**U003744519**

Piping Category: Miscellaneous Attributes  
 Piping Description: Pressurized piping system

Tank ID: 6  
 Piping Category: Miscellaneous Attributes  
 Piping Description: Dispenser liners

Tank Id: 7  
 Status: In service  
 Status Date: 01-OCT-2012  
 Install Date: 01-OCT-2012  
 Substance: Unleaded gas  
 Content Description: Unleaded Gas  
 Gallons: 15000  
 Vessel Indicator: TANK  
 Tank Location: UNDERGROUND  
 DEP Contractor: No

Construction:  
 Tank Id: 7  
 Construction Category: Primary Construction  
 Construction Description: Fiberglass clad steel

Tank Id: 7  
 Construction Category: Secondary Containment  
 Construction Description: Double wall

Tank Id: 7  
 Construction Category: Overfill/Spill  
 Construction Description: Spill containment bucket

Tank Id: 7  
 Construction Category: Overfill/Spill  
 Construction Description: Level gauges/alarms

Monitoring:  
 Tank ID: 7  
 Monitoring Description: Monitor dbl wall tank space

Tank ID: 7  
 Monitoring Description: Mechanical line leak detector

Tank ID: 7  
 Monitoring Description: Groundwater monitoring

Tank ID: 7  
 Monitoring Description: Electronic monitor pipe sumps

Piping:  
 Tank ID: 7  
 Piping Category: Secondary Containment  
 Piping Description: Double wall

Tank ID: 7  
 Piping Category: Miscellaneous Attributes  
 Piping Description: Pressurized piping system

MAP FINDINGS

Map ID  
 Direction  
 Distance  
 Distance (ft.)Site

EDR ID Number

Database(s) EPA ID Number

**SUNSHINE #244 (Continued)**

**U003744519**

Tank ID:	7
Piping Category:	Miscellaneous Attributes
Piping Description:	Dispenser liners
Tank ID:	7
Piping Category:	Primary Construction
Piping Description:	Fiberglass
Tank Id:	8
Status:	In service
Status Date:	01-OCT-2012
Install Date:	01-OCT-2012
Substance:	Unleaded gas
Content Description:	Unleaded Gas
Gallons:	15000
Vessel Indicator:	TANK
Tank Location:	UNDERGROUND
DEP Contractor:	No
Construction:	
Tank Id:	8
Construction Category:	Primary Construction
Construction Description:	Fiberglass clad steel
Tank Id:	8
Construction Category:	Secondary Containment
Construction Description:	Double wall
Tank Id:	8
Construction Category:	Overfill/Spill
Construction Description:	Spill containment bucket
Tank Id:	8
Construction Category:	Overfill/Spill
Construction Description:	Level gauges/alarms
Monitoring:	
Tank ID:	8
Monitoring Description:	Monitor dbl wall tank space
Tank ID:	8
Monitoring Description:	Mechanical line leak detector
Tank ID:	8
Monitoring Description:	Groundwater monitoring
Tank ID:	8
Monitoring Description:	Electronic monitor pipe sumps
Piping:	
Tank ID:	8
Piping Category:	Secondary Containment
Piping Description:	Double wall
Tank ID:	8
Piping Category:	Miscellaneous Attributes



MAP FINDINGS

Map ID  
 Direction  
 Distance  
 Distance (ft.)Site

EDR ID Number  
 EPA ID Number

Database(s)

**SUNSHINE #244 (Continued)**

**U003744519**

Piping Description: Pressurized piping system

Tank ID: 8

Piping Category: Miscellaneous Attributes

Piping Description: Dispenser liners

Tank ID: 8

Piping Category: Primary Construction

Piping Description: Fiberglass

Click here for Florida Oculus:

**DWM CONTAM:**

Program Site Id: 8505646

Lat DD: 25

Lat MM: 43

Lat SS: 58.1181

Long DD: 80

Long MM: 18

Long SS: 58.4299

Office/ District: PCLP13

Program Area: Petroleum

Offsite Contamination: U

Project Manager: Not reported

Priority Score: 13

Remediation Status: WAITING

Date Known Offsite: Not reported

Datum: NAD83

Method: DPHO

Program Eligible: Yes

Ineligible: Not reported

**40**

**OOLITE/TROPICAL PARK  
 SW 74TH AVENUE & SW 44TH STREET  
 MIAMI, FL 33155**

**SWF/LF S110698186  
 N/A**

**SWF/LF:**

Facility ID: 99381

District: SED

Lat/Long: 25:43:48.8333 / 80:18:51.1969

Class Type: 520

Classification: OLD DUMP

Class Status: NFA,NO FURTHER ACTION (F)

Section: Not reported

Township: Not reported

Range: Not reported

Responsible Authority Name: Not reported

Responsible Authority Address: Not reported

Responsible Authority City,St,Zip: Not reported

Responsible Authority Phone: Not reported

EMail Address1: Not reported

EMail Address2: Not reported

Site Supervisor Name: Not reported

Site Supervisor Addr: Not reported

Site Supervisor City/State/Zip: Not reported

MAP FINDINGS

Map ID		EDR ID Number
Direction		
Distance		
Distance (ft.)Site	Database(s)	EPA ID Number

**OOLITE/TROPICAL PARK (Continued)**

**S110698186**

Site Supervisor Telephone:	Not reported
Land Owner Name:	Not reported
Land Owner Address:	Not reported
Land Owner City/State/Zip:	Not reported
Land Owner Telephone:	Not reported

Click here for Florida Oculus:

<b>41</b>	<b>4540 SW 68TH COURT CIR MIAMI, FL 33155</b>	<b>EDR US Hist Auto Stat</b>	<b>1015504133 N/A</b>
-----------	---	------------------------------	---------------------------

EDR Historical Auto Stations:

Name:	GLOBAL INNOVATIVE AUTOMOTIVE LLC
Year:	2008
Address:	4540 SW 68TH COURT CIR

<b>41</b>	<b>EQUITY ONE REALITY/LUDLAM POINT 6801 SW 44 ST MIAMI DADE (County), FL</b>	<b>Miami-Dade Co. HWS</b>	<b>S109006230 N/A</b>
-----------	--	---------------------------	---------------------------

Miami-Dade Co. HWS:

Region:	DADE
Permit Section:	SW
File Number:	19262
Property Tax Folio #:	3040230130090
Phase Type:	N
Facility ID:	1429
Task Name:	EQUITY ONE REALITY/LUDLAM POINT
Phase:	6
DEP Number:	Not reported
State Class:	Not reported
Eligibility:	Not reported
State Rank:	0
Phase Description:	NATURAL ATTENUATION MONITORING PLAN APPROVED
Phase Type Description:	SITES THAT HAVE DOCUMENTED ONLY ON-SITE CONTAMINATION
COI Name:	Not reported
COI Travel Time:	Not reported
X Coordinate:	884868.94
Y Coordinate:	508574.09

<b>42</b>	<b>MARTINO TIRE CO 4421 SW 74TH AVE MIAMI, FL 33155</b>	<b>LUST UST DWM CONTAM</b>	<b>U003743244 N/A</b>
-----------	---	------------------------------------	---------------------------

LUST:

Region:	STATE
Facility Id:	8629233
Facility Status:	CLOSED
Facility Type:	C - Fuel user/Non-retail
Facility Phone:	(305)261-6861
Facility Cleanup Rank:	8060
District:	Southeast District
Lat/Long (dms):	25 43 44.6411000 / 80 18 52.1377999
Section:	Not reported

MAP FINDINGS

Map ID  
 Direction  
 Distance  
 Distance (ft.)Site

EDR ID Number  
 EPA ID Number

Database(s)

**MARTINO TIRE CO (Continued)**

**U003743244**

Township:	Not reported
Range:	Not reported
Feature:	Not reported
Method:	DMAP
Datum:	0
Score:	9
Score Effective Date:	05/28/2009
Score When Ranked:	11
Operator:	MARTINO TIRE CO.
Name Update:	05/27/2005
Address Update:	Not reported
<b>Discharge Cleanup Summary:</b>	
Discharge Date:	08/15/1988
PCT Discharge Combined:	Not reported
Cleanup Required:	R - CLEANUP REQUIRED
Discharge Cleanup Status:	ENTD - ELIGIBLE - NO TASK LEVEL DATA
Disch Cleanup Status Date:	04/23/1993
Cleanup Work Status:	INACTIVE
Information Source:	E - EDI
Other Source Description:	Not reported
Eligibility Indicator:	E - ELIGIBLE
Site Manager:	Not reported
Site Mgr End Date:	Not reported
Tank Office:	-
<b>Petroleum Cleanup Program Eligibility:</b>	
Facility ID:	8629233
Discharge Date:	15-Aug-1988
Pct Discharge Combined With:	Not reported
Cleanup Required:	R - CLEANUP REQUIRED
Discharge Cleanup Status:	ENTD - ELIGIBLE - NO TASK LEVEL DATA
Disch Cleanup Status Date:	04/23/1993
Cleanup Work Status:	INACTIVE
Information Source:	E - EDI
Other Source Description:	Not reported
Application Received Date:	9/8/1988
Cleanup Program:	E - EARLY DETECTION INCENTIVE
Eligibility Status:	4/23/1993
Elig Status Date:	4/23/1993
Letter Of Intent Date:	04/16/1993
Redetermined:	No
Inspection Date:	07/19/1989
Site Manager:	Not reported
Site Mgr End Date:	Not reported
Tank Office:	-
Deductible Amount:	Not reported
Deductible Paid To Date:	0
Co-Pay Amount:	Not reported
Co-Pay Paid To Date:	0
Cap Amount:	Not reported
<b>Task Information:</b>	
District:	SED
Facility ID:	8629233
Facility Status:	CLOSED
Facility Type:	C - Fuel user/Non-retail -
County:	MIAMI-DADE
County ID:	13

MAP FINDINGS

Map ID  
 Direction  
 Distance  
 Distance (ft.)Site

EDR ID Number  
 EPA ID Number

Database(s)

**MARTINO TIRE CO (Continued)**

**U003743244**

Cleanup Eligibility Status:	E
Source Effective Date:	Not reported
Discharge Date:	08-15-1988
Cleanup Required:	R - CLEANUP REQUIRED
Discharge Cleanup Status:	ENTD - ELIGIBLE - NO TASK LEVEL DATA
Disch Cleanup Status Date:	04-23-1993
SRC Action Type:	-
SRC Submit Date:	Not reported
SRC Review Date:	Not reported
SRC Completion Status:	-
SRC Issue Date:	Not reported
SRC Comment:	Not reported
Cleanup Work Status:	INACTIVE
Site Mgr:	Not reported
Site Mgr End Date:	Not reported
Tank Office:	-
SR Task ID:	32451
SR Cleanup Responsible:	RP - RESPONSIBLE PARTY
SR Funding Eligibility Type:	-
SR Actual Cost:	Not reported
SR Completion Date:	Not reported
SR Payment Date:	Not reported
SR Oral Date:	Not reported
SR Written Date:	Not reported
SR Soil Removal:	Not reported
SR Free Product Removal:	Not reported
SR Soil Tonnage Removed:	Not reported
SR Soil Treatment:	Not reported
SR Other Treatment:	Not reported
SR Alternate Proc Received Date:	Not reported
SR Alternate Procedure Status:	Not reported
SR Alternate Procedure Status Date:	Not reported
SR Alternate Procedure Comments:	Not reported
SA Task ID:	32452
SA Cleanup Responsible:	RP - RESPONSIBLE PARTY
SA Funding Eligibility Type:	-
SA Actual Cost:	Not reported
SA Completion Date:	Not reported
SA Payment Date:	Not reported
RAP Task ID:	32453
RAP Cleanup Responsible ID:	RP - RESPONSIBLE PARTY
RAP Funding Eligibility Type:	-
RAP Actual Cost:	Not reported
RAP Completion Date:	Not reported
RAP Payment Date:	Not reported
RAP Last Order Approved:	Not reported
RA Task ID:	32454
RA Cleanup Responsible:	RP - RESPONSIBLE PARTY
RA Funding Eligibility Type:	-
RA Years to Complete:	Not reported
RA Actual Cost:	Not reported

Click here for Florida Oculus:

UST:

Facility Id:	8629233
Facility Status:	CLOSED

MAP FINDINGS

Map ID  
 Direction  
 Distance  
 Distance (ft.)Site

EDR ID Number  
 EPA ID Number

Database(s)

**MARTINO TIRE CO (Continued)**

**U003743244**

Type Description: Fuel user/Non-retail  
 Facility Phone: (305) 261-6861  
 Region: STATE  
 Positioning Method: DMAP  
 Lat/Long (dms): 25 43 50 / 80 18 55

Owner Records Not Found for this facility id:

Tank Info:

Tank Id: 1  
 Status: Removed  
 Status Date: 30-JUN-1992  
 Install Date: 01-JUN-1980  
 Substance: Leaded gas  
 Content Description: Leaded Gas  
 Gallons: 10000  
 Vessel Indicator: TANK  
 Tank Location: UNDERGROUND  
 DEP Contractor: No

[Click here for Florida Oculus:](#)

DWM CONTAM:

Program Site Id: 8629233  
 Lat DD: 25  
 Lat MM: 43  
 Lat SS: 44.6411  
 Long DD: 80  
 Long MM: 18  
 Long SS: 52.1378  
 Office/ District: PCLP13  
 Program Area: Petroleum  
 Offsite Contamination: U  
 Project Manager: Not reported  
 Priority Score: 9  
 Remediation Status: WAITING  
 Date Known Offsite: Not reported  
 Datum: HARN  
 Method: DPHO  
 Program Eligible: Yes  
 Ineligible: Not reported

43

**4600 SW 67TH AVE  
 MIAMI, FL 33155**

**EDR US Hist Auto Stat 1015506461  
 N/A**

EDR Historical Auto Stations:

Name: EUROPEAN AUTOMOTIVE SERVICES INC  
 Year: 2007  
 Address: 4600 SW 67TH AVE

Name: EUROPEAN AUTOMOTIVE SERVICES INC  
 Year: 2008  
 Address: 4600 SW 67TH AVE

MAP FINDINGS

Map ID  
 Direction  
 Distance  
 Distance (ft.)Site

EDR ID Number  
 EPA ID Number

Database(s)

43

**4500 LUDLAM RD  
 MIAMI, FL 33155**

EDR US Hist Auto Stat

1015502016  
 N/A

EDR Historical Auto Stations:

Name: R & R BRAKES SERVICE  
 Year: 2003  
 Address: 4500 LUDLAM RD

Name: R & R BRAKES SERVICE  
 Year: 2004  
 Address: 4500 LUDLAM RD

44

**CEMEX-ROCKLEDGE DISTRIBUTION  
 100 RINKER WAY  
 ROCKLEDGE, FL**

AST 1008947428  
 N/A

AST:

Facility ID: 9807919  
 Facility Status: CLOSED  
 Type Description: Fuel user/Non-retail  
 Facility Phone: (863) 422-1171  
 DEP Contractor Own: No  
 Region: STATE  
 Positioning Method: Not reported  
 Lat/Long (dms): Not reported

Owner:

Owner Id: 63673  
 Owner Name: CEMEX CONSTRUCTION MATERIALS FL LLC  
 Owner Address: 100 LEM CARNES RD  
 Owner Address 2: Not reported  
 Owner City,St,Zip: DAVENPORT, FL 33837  
 Owner Contact: JAMES MOTT  
 Owner Phone: (863) 421-8577

Tank Id: 1  
 Status: Moved to New Site  
 Status Date: Moved to New Site  
 Install Date: 01-MAR-2006  
 Substance: Vehicular diesel  
 Content Description: Vehicular Diesel  
 Gallons: 1000  
 Tank Location: ABOVEGROUND

[Click here for Florida Oculus:](#)

MAP FINDINGS

Map ID  
 Direction  
 Distance  
 Distance (ft.)Site

EDR ID Number

Database(s) EPA ID Number

**44 TROUP BROS INC  
 4500 SW 72ND AVE  
 MIAMI, FL 33155**

**LUST U003744624  
 UST N/A**

**LUST:**

Region: STATE  
 Facility Id: 8629005  
 Facility Status: CLOSED  
 Facility Type: C - Fuel user/Non-retail  
 Facility Phone: (305)665-6511  
 Facility Cleanup Rank: Not reported  
 District: Southeast District  
 Lat/Long (dms): 25 43 42.9331000 / 80 18 40.5840999  
 Section: 023  
 Township: 054  
 Range: 040  
 Feature: Not reported  
 Method: DMAP  
 Datum: 0  
 Score: 75  
 Score Effective Date: 11/04/1997  
 Score When Ranked: Not reported  
 Operator: FL ENGINEER CONSTRUCTION, INC.  
 Name Update: 01/12/2000  
 Address Update: Not reported

**Discharge Cleanup Summary:**

Discharge Date: 03/14/1988  
 PCT Discharge Combined: Not reported  
 Cleanup Required: R - CLEANUP REQUIRED  
 Discharge Cleanup Status: NFA - NFA COMPLETE  
 Disch Cleanup Status Date: 08/27/1991  
 Cleanup Work Status: COMPLETED  
 Information Source: E - EDI  
 Other Source Description: Not reported  
 Eligibility Indicator: E - ELIGIBLE  
 Site Manager: VOIGHT\_P  
 Site Mgr End Date: 11/07/2002  
 Tank Office: PCLP13 - DADE ENVIRONMENTAL RESOURCE MGMT POLLUTION CONTROL

**Petroleum Cleanup Program Eligibility:**

Facility ID: 8629005  
 Discharge Date: 14-Mar-1988  
 Pct Discharge Combined With: Not reported  
 Cleanup Required: R - CLEANUP REQUIRED  
 Discharge Cleanup Status: NFA - NFA COMPLETE  
 Disch Cleanup Status Date: 08/27/1991  
 Cleanup Work Status: COMPLETED  
 Information Source: E - EDI  
 Other Source Description: Not reported  
 Application Received Date: 5/13/1988  
 Cleanup Program: E - EARLY DETECTION INCENTIVE  
 Eligibility Status: 11/15/1988  
 Elig Status Date: 11/15/1988  
 Letter Of Intent Date: Not reported  
 Redetermined: No  
 Inspection Date: 08/30/1988  
 Site Manager: VOIGHT\_P  
 Site Mgr End Date: 11/07/2002  
 Tank Office: PCLP13 - DADE ENVIRONMENTAL RESOURCE MGMT POLLUTION CONTROL

MAP FINDINGS

Map ID  
 Direction  
 Distance  
 Distance (ft.)Site

EDR ID Number  
 EPA ID Number

Database(s)

**TROUP BROS INC (Continued)**

**U003744624**

Deductible Amount:	Not reported
Deductible Paid To Date:	0
Co-Pay Amount:	Not reported
Co-Pay Paid To Date:	0
Cap Amount:	Not reported
<b>Contaminated Media:</b>	
Discharge Date:	03/14/1988
Pct Discharge Combined With:	Not reported
Cleanup Required:	R - CLEANUP REQUIRED
Discharge Cleanup Status:	NFA - NFA COMPLETE
Disch Cleanup Status Date:	08/27/1991
Cleanup Work Status:	COMPLETED
Information Source:	E - EDI
Other Source Description:	Not reported
Elig Indicator:	E - ELIGIBLE
Site Manager:	VOIGHT_P
Site Mgr End Date:	11/07/2002
Tank Office:	PCLP13 - DADE ENVIRONMENTAL RE
Contaminated Drinking Wells:	0
Contaminated Monitoring Well:	No
Contaminated Soil:	Yes
Contaminated Surface Water:	No
Contaminated Ground Water:	No
Pollutant:	Z - OTHER NON REGULATED
Pollutant Other Description:	Not reported
Gallons Discharged:	Not reported
<b>Task Information:</b>	
District:	SED
Facility ID:	8629005
Facility Status:	CLOSED
Facility Type:	C - Fuel user/Non-retail -
County:	MIAMI-DADE
County ID:	13
Cleanup Eligibility Status:	E
Source Effective Date:	08-27-1991
Discharge Date:	03-14-1988
Cleanup Required:	R - CLEANUP REQUIRED
Discharge Cleanup Status:	NFA - NFA COMPLETE
Disch Cleanup Status Date:	08-27-1991
SRC Action Type:	NFA - NO FURTHER ACTION
SRC Submit Date:	04-22-1991
SRC Review Date:	08-13-1991
SRC Completion Status:	A - APPROVED
SRC Issue Date:	08-27-1991
SRC Comment:	LP APPROVED
Cleanup Work Status:	COMPLETED
Site Mgr:	VOIGHT_P
Site Mgr End Date:	11-07-2002
Tank Office:	PCLP13 - Dade County
SR Task ID:	32603
SR Cleanup Responsible:	ST - STATE
SR Funding Eligibility Type:	-
SR Actual Cost:	Not reported
SR Completion Date:	Not reported
SR Payment Date:	Not reported
SR Oral Date:	Not reported



MAP FINDINGS

Map ID  
 Direction  
 Distance  
 Distance (ft.)Site

EDR ID Number  
 EPA ID Number

Database(s)

**TROUP BROS INC (Continued)**

**U003744624**

SR Written Date: Not reported  
 SR Soil Removal: Not reported  
 SR Free Product Removal: Not reported  
 SR Soil Tonnage Removed: Not reported  
 SR Soil Treatment: Not reported  
 SR Other Treatment: Not reported  
 SR Alternate Proc Received Date: Not reported  
 SR Alternate Procedure Status: Not reported  
 SR Alternate Procedure Status Date: Not reported  
 SR Alternate Procedure Comments: Not reported  
 SA Task ID: 32604  
 SA Cleanup Responsible: ST - STATE  
 SA Funding Eligibility Type: -  
 SA Actual Cost: Not reported  
 SA Completion Date: 08-13-1991  
 SA Payment Date: Not reported  
 RAP Task ID: 32605  
 RAP Cleanup Responsible ID: ST - STATE  
 RAP Funding Eligibility Type: -  
 RAP Actual Cost: Not reported  
 RAP Completion Date: Not reported  
 RAP Payment Date: Not reported  
 RAP Last Order Approved: Not reported  
 RA Task ID: 32606  
 RA Cleanup Responsible: LP - LOCAL PROGRAM  
 RA Funding Eligibility Type: -  
 RA Years to Complete: Not reported  
 RA Actual Cost: Not reported

Click here for Florida Oculus:

UST:

Facility Id: 8629005  
 Facility Status: CLOSED  
 Type Description: Fuel user/Non-retail  
 Facility Phone: (305) 665-6511  
 Region: STATE  
 Positioning Method: DMAP  
 Lat/Long (dms): 25 43 44 / 80 18 41

Owner:

Owner Id: 22357  
 Owner Name: TROUP BROS.,INC.  
 Owner Address: 4500 SW 72ND AVE  
 Owner Address 2: Not reported  
 Owner City,St,Zip: MIAMI, FL 33155  
 Owner Contact: W.A. CRACRAFT  
 Owner Phone: (305) 665-6511

Tank Info:

Tank Id: 1  
 Status: Removed  
 Status Date: 31-MAY-1988  
 Install Date: 01-OCT-1969  
 Substance: Kerosene  
 Content Description: Kerosene  
 Gallons: 4000

MAP FINDINGS

Map ID  
 Direction  
 Distance  
 Distance (ft.)Site

EDR ID Number

Database(s) EPA ID Number

**TROUP BROS INC (Continued)**

**U003744624**

Vessel Indicator: TANK  
 Tank Location: UNDERGROUND  
 DEP Contractor: No

Tank Id: 2  
 Status: Removed  
 Status Date: 31-MAY-1988  
 Install Date: 01-OCT-1969  
 Substance: Unleaded gas  
 Content Description: Unleaded Gas  
 Gallons: 4000

Vessel Indicator: TANK  
 Tank Location: UNDERGROUND  
 DEP Contractor: No

Tank Id: 3  
 Status: Removed  
 Status Date: 31-MAY-1988  
 Install Date: 01-OCT-1969  
 Substance: Leaded gas  
 Content Description: Leaded Gas  
 Gallons: 10000

Vessel Indicator: TANK  
 Tank Location: UNDERGROUND  
 DEP Contractor: No

Tank Id: 4  
 Status: Removed  
 Status Date: 31-MAY-1988  
 Install Date: 01-OCT-1969  
 Substance: Vehicular diesel  
 Content Description: Vehicular Diesel  
 Gallons: 10000

Vessel Indicator: TANK  
 Tank Location: UNDERGROUND  
 DEP Contractor: No

[Click here for Florida Oculus:](#)

44

**BILL USSERY MOTORS BODY SHOP, INC.\**  
**4500 SW 72 AVE**  
**MIAMI, FL 33155**

**UST U003703255**  
**Miami-Dade IW N/A**  
**ENF**  
**Miami-Dade Co. AP**

Miami-Dade Co. Tanks:

Facility ID: 0002216  
 Facility Code: Not reported  
 File Number: 4369  
 Shell Name: Not reported  
 Permitted: NO

Miami-Dade Co. IW5:

Region: DADE  
 Facility ID: IW5-0004720  
 Permitted: YES  
 Permit Status: Permit Issued

MAP FINDINGS

Map ID  
 Direction  
 Distance  
 Distance (ft.)Site

EDR ID Number  
 EPA ID Number

Database(s)

**BILL USSERY MOTORS BODY SHOP, INC.\\ (Continued)**

**U003703255**

File Number: 4369  
 Shell Name: BPSI

Miami-Dade Co. ENF:

Region: DADE  
 Folio Num: 3040230000331  
 Enforcement Officer: DUROCS  
 Facility Type: Site Assessment Required  
 Facility Status: C  
 Status Date: 07/20/1990  
 Case Level: A

Region: DADE  
 Folio Num: 3040230000331  
 Enforcement Officer: CRABTS  
 Facility Type: Stationary Air Source  
 Facility Status: C  
 Status Date: 04/18/2007  
 Case Level: A

Miami-Dade Co. AP:

Region: DADE  
 Facility ID: AP-0002494  
 Permitted: YES  
 Facility Number: 4369  
 Facility Code: 5  
 Shell Name: GEN

44

**BILL USSERY MOTORS  
 4500 SW 72ND AVE  
 MIAMI, FL 33155**

**RCRA-CESQG 1014465778  
 FLR000175273**

RCRA-CESQG:

Date form received by agency: 04/22/2011  
 Facility name: BILL USSERY MOTORS  
 Facility address: 4500 SW 72ND AVE  
 MIAMI, FL 331554515  
 EPA ID: FLR000175273  
 Mailing address: SW 72ND AVE  
 MIAMI, FL 33155-4515  
 Contact: NON NOTIFIER  
 Contact address: BLAIR STONE ROAD  
 TALLAHASSEE, FL 32399-2400  
 Contact country: US  
 Contact telephone: 8502458707  
 Contact email: Not reported  
 EPA Region: 04  
 Land type: Private  
 Classification: Conditionally Exempt Small Quantity Generator  
 Description: Handler: generates 100 kg or less of hazardous waste per calendar month, and accumulates 1000 kg or less of hazardous waste at any time; or generates 1 kg or less of acutely hazardous waste per calendar month, and accumulates at any time: 1 kg or less of acutely hazardous waste; or 100 kg or less of any residue or contaminated soil, waste or other debris resulting from the cleanup of a spill, into or on any land or water, of acutely hazardous waste; or generates 100 kg or less of any residue or contaminated soil, waste or other debris resulting

MAP FINDINGS

Map ID  
 Direction  
 Distance  
 Distance (ft.)Site

EDR ID Number  
 EPA ID Number

Database(s)

**BILL USSERY MOTORS (Continued)**

**1014465778**

from the cleanup of a spill, into or on any land or water, of acutely hazardous waste during any calendar month, and accumulates at any time: 1 kg or less of acutely hazardous waste; or 100 kg or less of any residue or contaminated soil, waste or other debris resulting from the cleanup of a spill, into or on any land or water, of acutely hazardous waste

Handler Activities Summary:

U.S. importer of hazardous waste: No  
 Mixed waste (haz. and radioactive): No  
 Recycler of hazardous waste: No  
 Transporter of hazardous waste: No  
 Treater, storer or disposer of HW: No  
 Underground injection activity: No  
 On-site burner exemption: No  
 Furnace exemption: No  
 Used oil fuel burner: No  
 Used oil processor: No  
 User oil refiner: No  
 Used oil fuel marketer to burner: No  
 Used oil Specification marketer: No  
 Used oil transfer facility: No  
 Used oil transporter: No

Hazardous Waste Summary:

Waste code: D001  
 Waste name: IGNITABLE HAZARDOUS WASTES ARE THOSE WASTES WHICH HAVE A FLASHPOINT OF LESS THAN 140 DEGREES FAHRENHEIT AS DETERMINED BY A PENSKEY-MARTENS CLOSED CUP FLASH POINT TESTER. ANOTHER METHOD OF DETERMINING THE FLASH POINT OF A WASTE IS TO REVIEW THE MATERIAL SAFETY DATA SHEET, WHICH CAN BE OBTAINED FROM THE MANUFACTURER OR DISTRIBUTOR OF THE MATERIAL. LACQUER THINNER IS AN EXAMPLE OF A COMMONLY USED SOLVENT WHICH WOULD BE CONSIDERED AS IGNITABLE HAZARDOUS WASTE.

Violation Status: No violations found

Evaluation Action Summary:

Evaluation date: 04/22/2011  
 Evaluation: COMPLIANCE EVALUATION INSPECTION ON-SITE  
 Area of violation: Not reported  
 Date achieved compliance: Not reported  
 Evaluation lead agency: State

**45 CEMEX - SOUTH MIAMI READY-MIX  
 4508 SW 72ND AVE  
 MIAMI, FL 33155**

**LUST U003744064  
 UST N/A  
 AST  
 NPDES  
 AIRS**

LUST:

Region: STATE  
 Facility Id: 8505869  
 Facility Status: OPEN  
 Facility Type: C - Fuel user/Non-retail  
 Facility Phone: (305)666-3305  
 Facility Cleanup Rank: 11086  
 District: Southeast District

MAP FINDINGS

Map ID  
 Direction  
 Distance  
 Distance (ft.)Site

EDR ID Number  
 EPA ID Number

Database(s)

**CEMEX - SOUTH MIAMI READY-MIX (Continued)**

**U003744064**

Lat/Long (dms):	25 43 39.8808000 / 80 18 42.1679000
Section:	023
Township:	54S
Range:	40E
Feature:	Not reported
Method:	DMAP
Datum:	0
Score:	Not reported
Score Effective Date:	09/02/2009
Score When Ranked:	9
Operator:	NELSON MACHADO
Name Update:	09/18/2008
Address Update:	Not reported
Discharge Cleanup Summary:	
Discharge Date:	02/14/2000
PCT Discharge Combined:	Not reported
Cleanup Required:	N - NO CLEANUP REQUIRED
Discharge Cleanup Status:	NREQ - CLEANUP NOT REQUIRED
Disch Cleanup Status Date:	10/21/2009
Cleanup Work Status:	COMPLETED
Information Source:	D - DISCHARGE NOTIFICATION
Other Source Description:	Not reported
Eligibility Indicator:	I - INELIGIBLE
Site Manager:	Not reported
Site Mgr End Date:	Not reported
Tank Office:	-
Discharge Date:	10/16/2006
PCT Discharge Combined:	Not reported
Cleanup Required:	R - CLEANUP REQUIRED
Discharge Cleanup Status:	NFA - NFA COMPLETE
Disch Cleanup Status Date:	09/25/2009
Cleanup Work Status:	COMPLETED
Information Source:	C - CLOSURE REPORT
Other Source Description:	Not reported
Eligibility Indicator:	I - INELIGIBLE
Site Manager:	GONZALEZ_EX
Site Mgr End Date:	10/08/2009
Tank Office:	PCLP13 - DADE ENVIRONMENTAL RESOURCE MGMT POLLUTION CONTROL
Discharge Date:	10/23/1997
PCT Discharge Combined:	Not reported
Cleanup Required:	R - CLEANUP REQUIRED
Discharge Cleanup Status:	NFA - NFA COMPLETE
Disch Cleanup Status Date:	03/18/1998
Cleanup Work Status:	COMPLETED
Information Source:	D - DISCHARGE NOTIFICATION
Other Source Description:	Not reported
Eligibility Indicator:	I - INELIGIBLE
Site Manager:	SLAPP_K
Site Mgr End Date:	11/06/2002
Tank Office:	PCLP13 - DADE ENVIRONMENTAL RESOURCE MGMT POLLUTION CONTROL
Discharge Date:	11/12/2002
PCT Discharge Combined:	Not reported
Cleanup Required:	R - CLEANUP REQUIRED
Discharge Cleanup Status:	NFA - NFA COMPLETE
Disch Cleanup Status Date:	10/06/2003
Cleanup Work Status:	COMPLETED
Information Source:	Z - OTHER

MAP FINDINGS

Map ID  
 Direction  
 Distance  
 Distance (ft.)Site

EDR ID Number  
 EPA ID Number

Database(s)

**CEMEX - SOUTH MIAMI READY-MIX (Continued)**

**U003744064**

Other Source Description: DERM INSPECTION  
 Eligibility Indicator: I - INELIGIBLE  
 Site Manager: KATOCH\_VC  
 Site Mgr End Date: 10/06/2003  
 Tank Office: PCLP13 - DADE ENVIRONMENTAL RESOURCE MGMT POLLUTION CONTROL

Contaminated Media:

Discharge Date: 10/16/2006  
 Pct Discharge Combined With: Not reported  
 Cleanup Required: R - CLEANUP REQUIRED  
 Discharge Cleanup Status: NFA - NFA COMPLETE  
 Disch Cleanup Status Date: 09/25/2009  
 Cleanup Work Status: COMPLETED  
 Information Source: C - CLOSURE REPORT  
 Other Source Description: Not reported  
 Elig Indicator: I - INELIGIBLE  
 Site Manager: GONZALEZ\_EX  
 Site Mgr End Date: 10/08/2009  
 Tank Office: PCLP13 - DADE ENVIRONMENTAL RE  
 Contaminated Drinking Wells: Not reported  
 Contaminated Monitoring Well: No  
 Contaminated Soil: Yes  
 Contaminated Surface Water: No  
 Contaminated Ground Water: Yes  
 Pollutant: B - UNLEADED GAS  
 Pollutant Other Description: Not reported  
 Gallons Discharged: Not reported  
 Discharge Date: 10/23/1997  
 Pct Discharge Combined With: Not reported  
 Cleanup Required: R - CLEANUP REQUIRED  
 Discharge Cleanup Status: NFA - NFA COMPLETE  
 Disch Cleanup Status Date: 03/18/1998  
 Cleanup Work Status: COMPLETED  
 Information Source: D - DISCHARGE NOTIFICATION  
 Other Source Description: Not reported  
 Elig Indicator: I - INELIGIBLE  
 Site Manager: SLAPP\_K  
 Site Mgr End Date: 11/06/2002  
 Tank Office: PCLP13 - DADE ENVIRONMENTAL RE  
 Contaminated Drinking Wells: 0  
 Contaminated Monitoring Well: No  
 Contaminated Soil: Yes  
 Contaminated Surface Water: No  
 Contaminated Ground Water: No  
 Pollutant: D - VEHICULAR DIESEL  
 Pollutant Other Description: Not reported  
 Gallons Discharged: Not reported  
 Discharge Date: 11/12/2002  
 Pct Discharge Combined With: Not reported  
 Cleanup Required: R - CLEANUP REQUIRED  
 Discharge Cleanup Status: NFA - NFA COMPLETE  
 Disch Cleanup Status Date: 10/06/2003  
 Cleanup Work Status: COMPLETED  
 Information Source: Z - OTHER  
 Other Source Description: DERM INSPECTION  
 Elig Indicator: I - INELIGIBLE  
 Site Manager: KATOCH\_VC  
 Site Mgr End Date: 10/06/2003

MAP FINDINGS

Map ID  
 Direction  
 Distance  
 Distance (ft.)Site

EDR ID Number  
 EPA ID Number

Database(s)

**CEMEX - SOUTH MIAMI READY-MIX (Continued)**

**U003744064**

Tank Office:	PCLP13 - DADE ENVIRONMENTAL RE
Contaminated Drinking Wells:	Not reported
Contaminated Monitoring Well:	Yes
Contaminated Soil:	Not reported
Contaminated Surface Water:	Not reported
Contaminated Ground Water:	Yes
Pollutant:	D - VEHICULAR DIESEL
Pollutant Other Description:	Not reported
Gallons Discharged:	Not reported
<b>Task Information:</b>	
District:	SED
Facility ID:	8505869
Facility Status:	OPEN
Facility Type:	C - Fuel user/Non-retail -
County:	MIAMI-DADE
County ID:	13
Cleanup Eligibility Status:	I
Source Effective Date:	Not reported
Discharge Date:	02-14-2000
Cleanup Required:	N - NO CLEANUP REQUIRED
Discharge Cleanup Status:	NREQ - CLEANUP NOT REQUIRED
Disch Cleanup Status Date:	10-21-2009
SRC Action Type:	-
SRC Submit Date:	Not reported
SRC Review Date:	Not reported
SRC Completion Status:	-
SRC Issue Date:	Not reported
SRC Comment:	Not reported
Cleanup Work Status:	COMPLETED
Site Mgr:	Not reported
Site Mgr End Date:	Not reported
Tank Office:	-
SR Task ID:	Not reported
SR Cleanup Responsible:	-
SR Funding Eligibility Type:	-
SR Actual Cost:	Not reported
SR Completion Date:	Not reported
SR Payment Date:	Not reported
SR Oral Date:	Not reported
SR Written Date:	Not reported
SR Soil Removal:	Not reported
SR Free Product Removal:	Not reported
SR Soil Tonnage Removed:	Not reported
SR Soil Treatment:	Not reported
SR Other Treatment:	Not reported
SR Alternate Proc Received Date:	Not reported
SR Alternate Procedure Status:	Not reported
SR Alternate Procedure Status Date:	Not reported
SR Alternate Procedure Comments:	Not reported
SA Task ID:	Not reported
SA Cleanup Responsible:	-
SA Funding Eligibility Type:	-
SA Actual Cost:	Not reported
SA Completion Date:	Not reported
SA Payment Date:	Not reported
RAP Task ID:	Not reported
RAP Cleanup Responsible ID:	-

MAP FINDINGS

Map ID  
 Direction  
 Distance  
 Distance (ft.)Site

EDR ID Number  
 EPA ID Number

Database(s)

**CEMEX - SOUTH MIAMI READY-MIX (Continued)**

**U003744064**

RAP Funding Eligibility Type: -  
 RAP Actual Cost: Not reported  
 RAP Completion Date: Not reported  
 RAP Payment Date: Not reported  
 RAP Last Order Approved: Not reported  
 RA Task ID: Not reported  
 RA Cleanup Responsible: -  
 RA Funding Eligibility Type: -  
 RA Years to Complete: Not reported  
 RA Actual Cost: Not reported  
 District: SED  
 Facility ID: 8505869  
 Facility Status: OPEN  
 Facility Type: C - Fuel user/Non-retail -  
 County: MIAMI-DADE  
 County ID: 13  
 Cleanup Eligibility Status: I  
 Source Effective Date: 09-25-2009  
 Discharge Date: 10-16-2006  
 Cleanup Required: R - CLEANUP REQUIRED  
 Discharge Cleanup Status: NFA - NFA COMPLETE  
 Disch Cleanup Status Date: 09-25-2009  
 SRC Action Type: NFA - NO FURTHER ACTION  
 SRC Submit Date: 09-16-2009  
 SRC Review Date: 09-25-2009  
 SRC Completion Status: A - APPROVED  
 SRC Issue Date: 10-08-2009  
 SRC Comment: Not reported  
 Cleanup Work Status: COMPLETED  
 Site Mgr: GONZALEZ\_EX  
 Site Mgr End Date: 10-08-2009  
 Tank Office: PCLP13 - Dade County  
 SR Task ID: Not reported  
 SR Cleanup Responsible: -  
 SR Funding Eligibility Type: -  
 SR Actual Cost: Not reported  
 SR Completion Date: Not reported  
 SR Payment Date: Not reported  
 SR Oral Date: Not reported  
 SR Written Date: Not reported  
 SR Soil Removal: Not reported  
 SR Free Product Removal: Not reported  
 SR Soil Tonnage Removed: Not reported  
 SR Soil Treatment: Not reported  
 SR Other Treatment: Not reported  
 SR Alternate Proc Received Date: Not reported  
 SR Alternate Procedure Status: Not reported  
 SR Alternate Procedure Status Date: Not reported  
 SR Alternate Procedure Comments: Not reported  
 SA Task ID: 81226  
 SA Cleanup Responsible: -  
 SA Funding Eligibility Type: -  
 SA Actual Cost: Not reported  
 SA Completion Date: Not reported  
 SA Payment Date: Not reported  
 RAP Task ID: Not reported  
 RAP Cleanup Responsible ID: -



MAP FINDINGS

Map ID  
 Direction  
 Distance  
 Distance (ft.)Site

EDR ID Number  
 EPA ID Number

Database(s)

**CEMEX - SOUTH MIAMI READY-MIX (Continued)**

**U003744064**

RAP Funding Eligibility Type: -  
 RAP Actual Cost: Not reported  
 RAP Completion Date: Not reported  
 RAP Payment Date: Not reported  
 RAP Last Order Approved: Not reported  
 RA Task ID: 85188  
 RA Cleanup Responsible: -  
 RA Funding Eligibility Type: -  
 RA Years to Complete: 0  
 RA Actual Cost: Not reported  
 District: SED  
 Facility ID: 8505869  
 Facility Status: OPEN  
 Facility Type: C - Fuel user/Non-retail -  
 County: MIAMI-DADE  
 County ID: 13  
 Cleanup Eligibility Status: I  
 Source Effective Date: 03-18-1998  
 Discharge Date: 10-23-1997  
 Cleanup Required: R - CLEANUP REQUIRED  
 Discharge Cleanup Status: NFA - NFA COMPLETE  
 Disch Cleanup Status Date: 03-18-1998  
 SRC Action Type: NFA - NO FURTHER ACTION  
 SRC Submit Date: 02-27-1998  
 SRC Review Date: 03-11-1998  
 SRC Completion Status: A - APPROVED  
 SRC Issue Date: 03-18-1998  
 SRC Comment: Not reported  
 Cleanup Work Status: COMPLETED  
 Site Mgr: SLAPP\_K  
 Site Mgr End Date: 11-06-2002  
 Tank Office: PCLP13 - Dade County  
 SR Task ID: 59659  
 SR Cleanup Responsible: -  
 SR Funding Eligibility Type: -  
 SR Actual Cost: Not reported  
 SR Completion Date: Not reported  
 SR Payment Date: Not reported  
 SR Oral Date: Not reported  
 SR Written Date: Not reported  
 SR Soil Removal: Not reported  
 SR Free Product Removal: Not reported  
 SR Soil Tonnage Removed: Not reported  
 SR Soil Treatment: Not reported  
 SR Other Treatment: Not reported  
 SR Alternate Proc Received Date: 12-29-1997  
 SR Alternate Procedure Status: A  
 SR Alternate Procedure Status Date: 01-14-1998  
 SR Alternate Procedure Comments: Not reported  
 SA Task ID: 66340  
 SA Cleanup Responsible: -  
 SA Funding Eligibility Type: -  
 SA Actual Cost: Not reported  
 SA Completion Date: Not reported  
 SA Payment Date: Not reported  
 RAP Task ID: Not reported  
 RAP Cleanup Responsible ID: -

MAP FINDINGS

Map ID  
 Direction  
 Distance  
 Distance (ft.)Site

EDR ID Number  
 EPA ID Number

Database(s)

**CEMEX - SOUTH MIAMI READY-MIX (Continued)**

**U003744064**

RAP Funding Eligibility Type: -  
 RAP Actual Cost: Not reported  
 RAP Completion Date: Not reported  
 RAP Payment Date: Not reported  
 RAP Last Order Approved: Not reported  
 RA Task ID: 59650  
 RA Cleanup Responsible: -  
 RA Funding Eligibility Type: -  
 RA Years to Complete: 0  
 RA Actual Cost: Not reported  
 District: SED  
 Facility ID: 8505869  
 Facility Status: OPEN  
 Facility Type: C - Fuel user/Non-retail -  
 County: MIAMI-DADE  
 County ID: 13  
 Cleanup Eligibility Status: I  
 Source Effective Date: 10-06-2003  
 Discharge Date: 11-12-2002  
 Cleanup Required: R - CLEANUP REQUIRED  
 Discharge Cleanup Status: NFA - NFA COMPLETE  
 Disch Cleanup Status Date: 10-06-2003  
 SRC Action Type: NFA - NO FURTHER ACTION  
 SRC Submit Date: 09-26-2003  
 SRC Review Date: 09-26-2003  
 SRC Completion Status: A - APPROVED  
 SRC Issue Date: 11-04-2003  
 SRC Comment: Not reported  
 Cleanup Work Status: COMPLETED  
 Site Mgr: KATOCH\_VC  
 Site Mgr End Date: 10-06-2003  
 Tank Office: PCLP13 - Dade County  
 SR Task ID: Not reported  
 SR Cleanup Responsible: -  
 SR Funding Eligibility Type: -  
 SR Actual Cost: Not reported  
 SR Completion Date: Not reported  
 SR Payment Date: Not reported  
 SR Oral Date: Not reported  
 SR Written Date: Not reported  
 SR Soil Removal: Not reported  
 SR Free Product Removal: Not reported  
 SR Soil Tonnage Removed: Not reported  
 SR Soil Treatment: Not reported  
 SR Other Treatment: Not reported  
 SR Alternate Proc Received Date: Not reported  
 SR Alternate Procedure Status: Not reported  
 SR Alternate Procedure Status Date: Not reported  
 SR Alternate Procedure Comments: Not reported  
 SA Task ID: 71572  
 SA Cleanup Responsible: -  
 SA Funding Eligibility Type: -  
 SA Actual Cost: Not reported  
 SA Completion Date: Not reported  
 SA Payment Date: Not reported  
 RAP Task ID: Not reported  
 RAP Cleanup Responsible ID: -

MAP FINDINGS

Map ID  
 Direction  
 Distance  
 Distance (ft.)Site

EDR ID Number

Database(s) EPA ID Number

**CEMEX - SOUTH MIAMI READY-MIX (Continued)**

**U003744064**

RAP Funding Eligibility Type: -  
 RAP Actual Cost: Not reported  
 RAP Completion Date: Not reported  
 RAP Payment Date: Not reported  
 RAP Last Order Approved: Not reported  
 RA Task ID: 71573  
 RA Cleanup Responsible: -  
 RA Funding Eligibility Type: -  
 RA Years to Complete: 0  
 RA Actual Cost: Not reported

Click here for Florida Oculus:

UST:

Facility Id: 8505869  
 Facility Status: OPEN  
 Type Description: Fuel user/Non-retail  
 Facility Phone: (305) 666-3305  
 Region: STATE  
 Positioning Method: DMAP  
 Lat/Long (dms): 25 43 39 / 80 18 42

Owner:

Owner Id: 63629  
 Owner Name: CEMEX CONSTRUCTION MATERIALS FL LLC  
 Owner Address: 3820 NORTHDAL BLVD #100B  
 Owner Address 2: ATTN: DENIS CORRALES  
 Owner City,St,Zip: TAMPA, FL 33624  
 Owner Contact: DENISE CORRALES  
 Owner Phone: (813) 968-3274

Tank Info:

Tank Id: 1  
 Status: Removed  
 Status Date: Not reported  
 Install Date: 01-JUL-1971  
 Substance: Vehicular diesel  
 Content Description: Vehicular Diesel  
 Gallons: 5000  
 Vessel Indicator: TANK  
 Tank Location: UNDERGROUND  
 DEP Contractor: No

Tank Id: 2  
 Status: Removed  
 Status Date: Not reported  
 Install Date: 01-JUL-1971  
 Substance: Vehicular diesel  
 Content Description: Vehicular Diesel  
 Gallons: 5000  
 Vessel Indicator: TANK  
 Tank Location: UNDERGROUND  
 DEP Contractor: No

Tank Id: 3  
 Status: Removed  
 Status Date: Not reported

MAP FINDINGS

Map ID  
 Direction  
 Distance  
 Distance (ft.)Site

EDR ID Number  
 EPA ID Number

Database(s)

**CEMEX - SOUTH MIAMI READY-MIX (Continued)**

**U003744064**

Install Date: 01-JUL-1971  
 Substance: Unleaded gas  
 Content Description: Unleaded Gas  
 Gallons: 5000  
 Vessel Indicator: TANK  
 Tank Location: UNDERGROUND  
 DEP Contractor: No

Tank Id: 4  
 Status: Removed  
 Status Date: Not reported  
 Install Date: 01-JUL-1971  
 Substance: Unleaded gas  
 Content Description: Unleaded Gas  
 Gallons: 5000  
 Vessel Indicator: TANK  
 Tank Location: UNDERGROUND  
 DEP Contractor: No

Tank Id: 8  
 Status: Removed  
 Status Date: 28-AUG-2006  
 Install Date: 01-FEB-1986  
 Substance: Vehicular diesel  
 Content Description: Vehicular Diesel  
 Gallons: 10000  
 Vessel Indicator: TANK  
 Tank Location: UNDERGROUND  
 DEP Contractor: No

Tank Id: 9  
 Status: Removed  
 Status Date: 01-MAR-2000  
 Install Date: 01-FEB-1986  
 Substance: Unleaded gas  
 Content Description: Unleaded Gas  
 Gallons: 2000  
 Vessel Indicator: TANK  
 Tank Location: UNDERGROUND  
 DEP Contractor: No

[Click here for Florida Oculus:](#)

**AST:**

Facility ID: 8505869  
 Facility Status: OPEN  
 Type Description: Fuel user/Non-retail  
 Facility Phone: (305) 666-3305  
 DEP Contractor Own: No  
 Region: STATE  
 Positioning Method: DMAP  
 Lat/Long (dms): 25 43 39 / 80 18 42

**Owner:**

Owner Id: 63629

MAP FINDINGS

Map ID  
 Direction  
 Distance  
 Distance (ft.)Site

EDR ID Number  
 EPA ID Number

Database(s)

**CEMEX - SOUTH MIAMI READY-MIX (Continued)**

**U003744064**

Owner Name: CEMEX CONSTRUCTION MATERIALS FL LLC  
 Owner Address: 3820 NORTHDAL BLVD #100B  
 Owner Address 2: ATTN: DENIS CORRALES  
 Owner City,St,Zip: TAMPA, FL 33624  
 Owner Contact: DENISE CORRALES  
 Owner Phone: (813) 968-3274

Tank Id: 6  
 Status: In service  
 Status Date: In service  
 Install Date: 01-FEB-1986  
 Substance: New/lube oil  
 Content Description: New/Lube Oil  
 Gallons: 275  
 Tank Location: ABOVEGROUND

Tank Id: 7  
 Status: In service  
 Status Date: In service  
 Install Date: 01-FEB-1986  
 Substance: Waste oil  
 Content Description: Waste Oil  
 Gallons: 275  
 Tank Location: ABOVEGROUND

Tank Id: 10  
 Status: In service  
 Status Date: In service  
 Install Date: 01-AUG-2006  
 Substance: Vehicular diesel  
 Content Description: Vehicular Diesel  
 Gallons: 12000  
 Tank Location: ABOVEGROUND

**Construction:**

Tank Id: 10  
 Construction Category: Primary Construction  
 Construction Description: Steel

Tank Id: 10  
 Construction Category: Secondary Containment  
 Construction Description: Double wall

Tank Id: 10  
 Construction Category: Secondary Containment  
 Construction Description: AST containment

**Monitoring:**

Tank ID: 10  
 Monitoring Description: Monitor dbl wall tank space

Tank ID: 10  
 Monitoring Description: Visual inspection of ASTs

**Piping:**

Tank ID: 10

MAP FINDINGS

Map ID  
 Direction  
 Distance  
 Distance (ft.)Site

EDR ID Number  
 EPA ID Number

Database(s)

**CEMEX - SOUTH MIAMI READY-MIX (Continued)**

**U003744064**

Piping Category: Primary Construction  
 Piping Description: Steel/galvanized metal

Tank ID: 10  
 Piping Category: Miscellaneous Attributes  
 Piping Description: Suction piping system

Tank ID: 10  
 Piping Category: Miscellaneous Attributes  
 Piping Description: Abv, no soil contact

Click here for Florida Oculus:

**WASTEWATER:**

Facility ID: FLG110608  
 Facility Type: Concrete Batch GP  
 Status: Active - Existing, permitted facility/site for which effluent, reclaimed water or wastewater residual discharge into the environment and/or monitoring is taking place.

District Office: SED  
 NPDES Permitted Site: Yes  
 Environmental Interest: Industrial Wastewater Program  
 Owner Type: Private  
 Permit Capacity: Not reported  
 Party Name: Doug Augeri, Vice President  
 Company Name: CEMEX Construction Materials FL LLC  
 RP Address: 1001 Jupiter Park Dr Ste 108  
 RP Address 2: Not reported  
 RP City,Stat,Zip: Jupiter FL 33458  
 Telephone: 5617418200  
 Email: DAugeri@cemexusa.com  
 Issue Date: 06/14/2010  
 Effective Date: 06/14/2010  
 Expiration Date: 06/13/2015  
 DOC Description: Generic Permit  
 Latitude Degrees: Not reported  
 Latitude Minutes: Not reported  
 Latitude Seconds: Not reported  
 Longitude Degrees: Not reported  
 Longitude Minutes: Not reported  
 Longitude Seconds: Not reported  
 Treatment: Detention; Retention And Recycling

**AIRS:**

Facility ID: 250310  
 Facility Status: Active One or more emissions units in operation, on standby status, temporarily shut down (including any shutdown while undergoing modification), or on long-term reserve shutdown. This code indicates an existing facility which has not been permanently shut down, though it may not be operating at the time of, or immediately subsequent to, permit issuance.  
 Office: SEDA  
 Category: POINT  
 Owner Name: Cemex Construction Materials Florida Llc  
 SIC: Stone, Clay, Glass And Concrete Products

MAP FINDINGS

Map ID  
 Direction  
 Distance  
 Distance (ft.)Site

EDR ID Number  
 EPA ID Number

Database(s)

**CEMEX - SOUTH MIAMI READY-MIX (Continued)**

**U003744064**

Title V: No  
 Permit Number: 0250310005AG  
 Issue Date: 10/18/2012  
 Expiration Date: 10/18/2017  
 Lat/Long (dms): 25 43 38.9495999 / 80 18 38.8584000  
 Contact Name: Nelson Machado  
 Contact Address1: 4508 Sw 72nd Ave  
 Contact Address2: Not reported  
 Contact City: Miami  
 Contact State: FL  
 Contact Zip Code: 33155  
 Contact Zip4: Not reported  
 Contact Phone: 305-666-3305  
 Contact EMail: Not reported

46

**IMPRESSIONS OF MIAMI  
 7274 SW 48 ST  
 MIAMI, FL 33155**

**Miami-Dade IW S104245175  
 N/A**

Miami-Dade Co. IW5:

Region: DADE  
 Facility ID: IW5-0009864  
 Permitted: YES  
 Permit Status: Facility no longer needs a permit or facility closed  
 File Number: 10984  
 Shell Name: DBSI

Miami-Dade Co. IW6:

Region: DADE  
 Facility ID: IW6-0001653  
 Permitted: YES  
 Permit Status: Facility no longer needs a permit or facility closed  
 File Number: 10984  
 Shell Name: N6

47

**SOUTH MIAMI READY MIX  
 7355 SW 48TH ST  
 MIAMI, FL 33155**

**LUST U003744492  
 UST N/A  
 NPDES  
 AIRS**

LUST:

Region: STATE  
 Facility Id: 8945119  
 Facility Status: OPEN  
 Facility Type: C - Fuel user/Non-retail  
 Facility Phone: (305)667-2522  
 Facility Cleanup Rank: Not reported  
 District: Southeast District  
 Lat/Long (dms): 25 43 33.2370999 / 80 18 50.3376999  
 Section: Not reported  
 Township: Not reported  
 Range: Not reported  
 Feature: Not reported  
 Method: DMAP  
 Datum: 0  
 Score: Not reported

MAP FINDINGS

Map ID  
 Direction  
 Distance  
 Distance (ft.)Site

EDR ID Number  
 EPA ID Number

Database(s)

**SOUTH MIAMI READY MIX (Continued)**

**U003744492**

Score Effective Date:	Not reported
Score When Ranked:	Not reported
Operator:	BILL BONNET
Name Update:	04/07/2006
Address Update:	Not reported
<b>Discharge Cleanup Summary:</b>	
Discharge Date:	12/12/1991
PCT Discharge Combined:	Not reported
Cleanup Required:	R - CLEANUP REQUIRED
Discharge Cleanup Status:	NFA - NFA COMPLETE
Disch Cleanup Status Date:	11/30/1992
Cleanup Work Status:	COMPLETED
Information Source:	-
Other Source Description:	Not reported
Eligibility Indicator:	I - INELIGIBLE
Site Manager:	SLAPP_K
Site Mgr End Date:	11/12/2002
Tank Office:	PCLP13 - DADE ENVIRONMENTAL RESOURCE MGMT POLLUTION CONTROL
<b>Task Information:</b>	
District:	SED
Facility ID:	8945119
Facility Status:	OPEN
Facility Type:	C - Fuel user/Non-retail -
County:	MIAMI-DADE
County ID:	13
Cleanup Eligibility Status:	I
Source Effective Date:	11-30-1992
Discharge Date:	12-12-1991
Cleanup Required:	R - CLEANUP REQUIRED
Discharge Cleanup Status:	NFA - NFA COMPLETE
Disch Cleanup Status Date:	11-30-1992
SRC Action Type:	NFA - NO FURTHER ACTION
SRC Submit Date:	11-02-1992
SRC Review Date:	11-30-1992
SRC Completion Status:	A - APPROVED
SRC Issue Date:	12-10-1992
SRC Comment:	Not reported
Cleanup Work Status:	COMPLETED
Site Mgr:	SLAPP_K
Site Mgr End Date:	11-12-2002
Tank Office:	PCLP13 - Dade County
SR Task ID:	Not reported
SR Cleanup Responsible:	-
SR Funding Eligibility Type:	-
SR Actual Cost:	Not reported
SR Completion Date:	Not reported
SR Payment Date:	Not reported
SR Oral Date:	Not reported
SR Written Date:	Not reported
SR Soil Removal:	Not reported
SR Free Product Removal:	Not reported
SR Soil Tonnage Removed:	Not reported
SR Soil Treatment:	Not reported
SR Other Treatment:	Not reported
SR Alternate Proc Received Date:	Not reported
SR Alternate Procedure Status:	Not reported



MAP FINDINGS

Map ID  
 Direction  
 Distance  
 Distance (ft.)Site

EDR ID Number  
 EPA ID Number

Database(s)

**SOUTH MIAMI READY MIX (Continued)**

**U003744492**

SR Alternate Procedure Status Date: Not reported  
 SR Alternate Procedure Comments: Not reported  
 SA Task ID: 29452  
 SA Cleanup Responsible: -  
 SA Funding Eligibility Type: -  
 SA Actual Cost: Not reported  
 SA Completion Date: 11-30-1992  
 SA Payment Date: Not reported  
 RAP Task ID: Not reported  
 RAP Cleanup Responsible ID: -  
 RAP Funding Eligibility Type: -  
 RAP Actual Cost: Not reported  
 RAP Completion Date: Not reported  
 RAP Payment Date: Not reported  
 RAP Last Order Approved: Not reported  
 RA Task ID: 29453  
 RA Cleanup Responsible: -  
 RA Funding Eligibility Type: -  
 RA Years to Complete: 0  
 RA Actual Cost: Not reported

[Click here for Florida Oculus:](#)

**UST:**

Facility Id: 8945119  
 Facility Status: OPEN  
 Type Description: Fuel user/Non-retail  
 Facility Phone: (305) 667-2522  
 Region: STATE  
 Positioning Method: DMAP  
 Lat/Long (dms): 25 43 33 / 80 18 50

**Owner:**

Owner Id: 24990  
 Owner Name: TITAN AMERICA LLC  
 Owner Address: 455 FAIRWAY DR  
 Owner Address 2: ATTN: MUHAMMAD KHAN  
 Owner City,St,Zip: DEERFIELD BEACH, FL 33441  
 Owner Contact: MUHAMMAD KHAN  
 Owner Phone: (561) 248-9626

**Tank Info:**

Tank Id: 1  
 Status: Removed  
 Status Date: 31-DEC-1991  
 Install Date: 01-JUL-1970  
 Substance: Vehicular diesel  
 Content Description: Vehicular Diesel  
 Gallons: 4000  
 Vessel Indicator: TANK  
 Tank Location: UNDERGROUND  
 DEP Contractor: No

Tank Id: 2  
 Status: Removed  
 Status Date: 31-DEC-1991  
 Install Date: 01-JUL-1970

MAP FINDINGS

Map ID  
 Direction  
 Distance  
 Distance (ft.)Site

EDR ID Number  
 EPA ID Number

Database(s)

**SOUTH MIAMI READY MIX (Continued)**

**U003744492**

Substance: Vehicular diesel  
 Content Description: Vehicular Diesel  
 Gallons: 4000  
 Vessel Indicator: TANK  
 Tank Location: UNDERGROUND  
 DEP Contractor: No

[Click here for Florida Oculus:](#)

**WASTEWATER:**

Facility ID: FLG110536  
 Facility Type: Concrete Batch GP  
 Status: Active - Existing, permitted facility/site for which effluent, reclaimed water or wastewater residual discharge into the environment and/or monitoring is taking place.  
 District Office: SED  
 NPDES Permitted Site: Yes  
 Environmental Interest: Industrial Wastewater Program  
 Owner Type: Private  
 Permit Capacity: Not reported  
 Party Name: Cindy Burns, Director Environmental and Property Development  
 Company Name: Tarmac America LLC  
 RP Address: 455 Fairway Dr  
 RP Address 2: Not reported  
 PR City,Stat,Zip: Deerfield Beach FL 33441-1809  
 Telephone: 9544254175  
 Email: cburns@titanamerica.com  
 Issue Date: 06/13/2013  
 Effective Date: 06/21/2013  
 Expiration Date: 06/20/2018  
 DOC Description: Wastewater Permit  
 Latitude Degrees: Not reported  
 Latitude Minutes: Not reported  
 Latitude Seconds: Not reported  
 Longitude Degrees: Not reported  
 Longitude Minutes: Not reported  
 Longitude Seconds: Not reported  
 Treatment: Settling; Retention And Detention

**AIRS:**

Facility ID: 250373  
 Facility Status: Active One or more emissions units in operation, on standby status, temporarily shut down (including any shutdown while undergoing modification), or on long-term reserve shutdown. This code indicates an existing facility which has not been permanently shut down, though it may not be operating at the time of, or immediately subsequent to, permit issuance.  
 Office: SEDA  
 Category: POINT  
 Owner Name: Tarmac America Llc  
 SIC: Stone, Clay, Glass And Concrete Products  
 Title V: No  
 Permit Number: 0250373004AG  
 Issue Date: 10/18/2013  
 Expiration Date: 10/18/2018

MAP FINDINGS

Map ID  
 Direction  
 Distance  
 Distance (ft.)Site

EDR ID Number  
 EPA ID Number

Database(s)

**SOUTH MIAMI READY MIX (Continued)**

**U003744492**

Lat/Long (dms): 25 43 31.8504 / 80 18 49.1471999  
 Contact Name: Kelly Folsom  
 Contact Address1: 455 Fairway Dr  
 Contact Address2: Ste 200  
 Contact City: Deerfield Beach  
 Contact State: FL  
 Contact Zip Code: 33441  
 Contact Zip4: 1805  
 Contact Phone: 954-242-0183  
 Contact EMail: kfolsom@titanamerica.com

48

**SOUTH MIAMI SENIOR HIGH SCHOOL  
 6856 SW 53RD ST  
 MIAMI, FL 33155**

**RCRA-CESQG**

**1000406228  
 FLD135238160**

RCRA-CESQG:

Date form received by agency: 12/09/2010  
 Facility name: SOUTH MIAMI SENIOR HIGH SCHOOL  
 Facility address: 6856 SW 53RD ST  
 MIAMI, FL 331555716  
 EPA ID: FLD135238160  
 Mailing address: SW 53RD ST  
 MIAMI, FL 33155-5716  
 Contact: CLAUDIUS A CARNEGIE  
 Contact address: NW 28TH AVE  
 MIAMI, FL 33167-2507  
 Contact country: US  
 Contact telephone: 3059954091  
 Contact email: CCARNEGIE@DADESCHOOLS.NET  
 EPA Region: 04  
 Classification: Conditionally Exempt Small Quantity Generator  
 Description: Handler: generates 100 kg or less of hazardous waste per calendar month, and accumulates 1000 kg or less of hazardous waste at any time; or generates 1 kg or less of acutely hazardous waste per calendar month, and accumulates at any time: 1 kg or less of acutely hazardous waste; or 100 kg or less of any residue or contaminated soil, waste or other debris resulting from the cleanup of a spill, into or on any land or water, of acutely hazardous waste; or generates 100 kg or less of any residue or contaminated soil, waste or other debris resulting from the cleanup of a spill, into or on any land or water, of acutely hazardous waste during any calendar month, and accumulates at any time: 1 kg or less of acutely hazardous waste; or 100 kg or less of any residue or contaminated soil, waste or other debris resulting from the cleanup of a spill, into or on any land or water, of acutely hazardous waste

Owner/Operator Summary:

Owner/operator name: MIAMI-DADE COUNTY PUBLIC SCHOOLS  
 Owner/operator address: 12525 NW 28TH AVE  
 MIAMI, FL 33167  
 Owner/operator country: US  
 Owner/operator telephone: 3059954091  
 Legal status: County  
 Owner/Operator Type: Operator  
 Owner/Op start date: 03/15/1986  
 Owner/Op end date: Not reported

MAP FINDINGS

Map ID  
 Direction  
 Distance  
 Distance (ft.)Site

EDR ID Number

Database(s) EPA ID Number

**SOUTH MIAMI SENIOR HIGH SCHOOL (Continued)**

**1000406228**

Owner/operator name: MIAMI-DADE COUNTY PUBLIC SCHOOLS  
 Owner/operator address: 12525 NW 28TH AVE  
 MIAMI, FL 33167  
 Owner/operator country: US  
 Owner/operator telephone: 3059954091  
 Legal status: County  
 Owner/Operator Type: Operator  
 Owner/Op start date: 03/15/1986  
 Owner/Op end date: Not reported

Owner/operator name: MIAMI-DADE COUNTY PUBLIC SCHOOLS  
 Owner/operator address: 12525 NW 28TH AVE  
 MIAMI, FL 33167  
 Owner/operator country: US  
 Owner/operator telephone: 3059951000  
 Legal status: County  
 Owner/Operator Type: Owner  
 Owner/Op start date: 10/18/1996  
 Owner/Op end date: Not reported

Owner/operator name: MIAMI-DADE COUNTY PUBLIC SCHOOLS  
 Owner/operator address: 12525 NW 28TH AVE  
 MIAMI, FL 33167  
 Owner/operator country: US  
 Owner/operator telephone: 3059951000  
 Legal status: County  
 Owner/Operator Type: Owner  
 Owner/Op start date: 10/18/1996  
 Owner/Op end date: Not reported

Handler Activities Summary:

U.S. importer of hazardous waste: No  
 Mixed waste (haz. and radioactive): No  
 Recycler of hazardous waste: No  
 Transporter of hazardous waste: No  
 Treater, storer or disposer of HW: No  
 Underground injection activity: No  
 On-site burner exemption: No  
 Furnace exemption: No  
 Used oil fuel burner: No  
 Used oil processor: No  
 User oil refiner: No  
 Used oil fuel marketer to burner: No  
 Used oil Specification marketer: No  
 Used oil transfer facility: No  
 Used oil transporter: No

Hazardous Waste Summary:

Waste code: D001  
 Waste name: IGNITABLE HAZARDOUS WASTES ARE THOSE WASTES WHICH HAVE A FLASHPOINT OF LESS THAN 140 DEGREES FAHRENHEIT AS DETERMINED BY A PENSKEY-MARTENS CLOSED CUP FLASH POINT TESTER. ANOTHER METHOD OF DETERMINING THE FLASH POINT OF A WASTE IS TO REVIEW THE MATERIAL SAFETY DATA SHEET, WHICH CAN BE OBTAINED FROM THE MANUFACTURER OR DISTRIBUTOR OF THE MATERIAL. LACQUER THINNER IS AN EXAMPLE OF A COMMONLY USED SOLVENT WHICH WOULD BE CONSIDERED AS IGNITABLE HAZARDOUS WASTE.

MAP FINDINGS

Map ID  
 Direction  
 Distance  
 Distance (ft.)Site

EDR ID Number  
 EPA ID Number

Database(s)

**SOUTH MIAMI SENIOR HIGH SCHOOL (Continued)**

**1000406228**

Waste code: D002  
 Waste name: A WASTE WHICH HAS A PH OF LESS THAN 2 OR GREATER THAN 12.5 IS CONSIDERED TO BE A CORROSIVE HAZARDOUS WASTE. SODIUM HYDROXIDE, A CAUSTIC SOLUTION WITH A HIGH PH, IS OFTEN USED BY INDUSTRIES TO CLEAN OR DEGREASE PARTS. HYDROCHLORIC ACID, A SOLUTION WITH A LOW PH, IS USED BY MANY INDUSTRIES TO CLEAN METAL PARTS PRIOR TO PAINTING. WHEN THESE CAUSTIC OR ACID SOLUTIONS BECOME CONTAMINATED AND MUST BE DISPOSED, THE WASTE WOULD BE A CORROSIVE HAZARDOUS WASTE.

Waste code: D003  
 Waste name: A MATERIAL IS CONSIDERED TO BE A REACTIVE HAZARDOUS WASTE IF IT IS NORMALLY UNSTABLE, REACTS VIOLENTLY WITH WATER, GENERATES TOXIC GASES WHEN EXPOSED TO WATER OR CORROSIVE MATERIALS, OR IF IT IS CAPABLE OF DETONATION OR EXPLOSION WHEN EXPOSED TO HEAT OR A FLAME. ONE EXAMPLE OF SUCH WASTE WOULD BY WASTE GUNPOWDER.

Violation Status: No violations found

49

**AUTO SPORT PAINT & BODY  
 5310 NW 72ND AVE  
 MIAMI, FL 33155**

**LUST U003741400  
 UST N/A**

LUST:  
 Region: STATE  
 Facility Id: 9202048  
 Facility Status: CLOSED  
 Facility Type: C - Fuel user/Non-retail  
 Facility Phone: (305)634-3610  
 Facility Cleanup Rank: Not reported  
 District: Southeast District  
 Lat/Long (dms): 25 49 19.0760000 / 80 18 50.5904999  
 Section: Not reported  
 Township: Not reported  
 Range: Not reported  
 Feature: Not reported  
 Method: DMAP  
 Datum: 0  
 Score: 13  
 Score Effective Date: 11/04/1997  
 Score When Ranked: Not reported  
 Operator: SCHENKMAN, RICHARD L  
 Name Update: Not reported  
 Address Update: Not reported

Discharge Cleanup Summary:  
 Discharge Date: 06/10/1992  
 PCT Discharge Combined: Not reported  
 Cleanup Required: R - CLEANUP REQUIRED  
 Discharge Cleanup Status: NFA - NFA COMPLETE  
 Disch Cleanup Status Date: 03/01/1993  
 Cleanup Work Status: COMPLETED  
 Information Source: A - ABANDONED TANK RESTORATION  
 Other Source Description: Not reported  
 Eligibility Indicator: E - ELIGIBLE  
 Site Manager: Not reported  
 Site Mgr End Date: Not reported  
 Tank Office: -

Petroleum Cleanup Program Eligibility:  
 Facility ID: 9202048

MAP FINDINGS

Map ID  
 Direction  
 Distance  
 Distance (ft.)Site

EDR ID Number  
 EPA ID Number

Database(s)

**AUTO SPORT PAINT & BODY (Continued)**

**U003741400**

Discharge Date: 10-Jun-1992  
 Pct Discharge Combined With: Not reported  
 Cleanup Required: R - CLEANUP REQUIRED  
 Discharge Cleanup Status: NFA - NFA COMPLETE  
 Disch Cleanup Status Date: 03/01/1993  
 Cleanup Work Status: COMPLETED  
 Information Source: A - ABANDONED TANK RESTORATION  
 Other Source Description: Not reported  
 Application Received Date: 6/29/1992  
 Cleanup Program: A - ABANDONED TANK RESTORATION PROGRAM  
 Eligibility Status: 3/8/1993  
 Elig Status Date: 3/8/1993  
 Letter Of Intent Date: 03/23/1993  
 Redetermined: No  
 Inspection Date: 11/25/1992  
 Site Manager: Not reported  
 Site Mgr End Date: Not reported  
 Tank Office: -  
 Deductible Amount: 500  
 Deductible Paid To Date: 500  
 Co-Pay Amount: 0  
 Co-Pay Paid To Date: 0  
 Cap Amount: Not reported  
  
 Task Information:  
 District: SED  
 Facility ID: 9202048  
 Facility Status: CLOSED  
 Facility Type: C - Fuel user/Non-retail -  
 County: MIAMI-DADE  
 County ID: 13  
 Cleanup Eligibility Status: E  
 Source Effective Date: 03-01-1993  
 Discharge Date: 06-10-1992  
 Cleanup Required: R - CLEANUP REQUIRED  
 Discharge Cleanup Status: NFA - NFA COMPLETE  
 Disch Cleanup Status Date: 03-01-1993  
 SRC Action Type: NFA - NO FURTHER ACTION  
 SRC Submit Date: 12-09-1992  
 SRC Review Date: 03-01-1993  
 SRC Completion Status: A - APPROVED  
 SRC Issue Date: 03-15-1993  
 SRC Comment: Not reported  
 Cleanup Work Status: COMPLETED  
 Site Mgr: Not reported  
 Site Mgr End Date: Not reported  
 Tank Office: -  
 SR Task ID: 29155  
 SR Cleanup Responsible: RP - RESPONSIBLE PARTY  
 SR Funding Eligibility Type: -  
 SR Actual Cost: Not reported  
 SR Completion Date: Not reported  
 SR Payment Date: Not reported  
 SR Oral Date: Not reported  
 SR Written Date: Not reported  
 SR Soil Removal: Not reported  
 SR Free Product Removal: Not reported  
 SR Soil Tonnage Removed: Not reported

MAP FINDINGS

Map ID  
 Direction  
 Distance  
 Distance (ft.)Site

EDR ID Number  
 EPA ID Number

Database(s)

**AUTO SPORT PAINT & BODY (Continued)**

**U003741400**

SR Soil Treatment: Not reported  
 SR Other Treatment: Not reported  
 SR Alternate Proc Received Date: Not reported  
 SR Alternate Procedure Status: Not reported  
 SR Alternate Procedure Status Date: Not reported  
 SR Alternate Procedure Comments: Not reported  
 SA Task ID: 29156  
 SA Cleanup Responsible: RP - RESPONSIBLE PARTY  
 SA Funding Eligibility Type: -  
 SA Actual Cost: Not reported  
 SA Completion Date: 03-01-1993  
 SA Payment Date: Not reported  
 RAP Task ID: 29157  
 RAP Cleanup Responsible ID: RP - RESPONSIBLE PARTY  
 RAP Funding Eligibility Type: -  
 RAP Actual Cost: Not reported  
 RAP Completion Date: Not reported  
 RAP Payment Date: Not reported  
 RAP Last Order Approved: Not reported  
 RA Task ID: 29158  
 RA Cleanup Responsible: RP - RESPONSIBLE PARTY  
 RA Funding Eligibility Type: -  
 RA Years to Complete: 0  
 RA Actual Cost: Not reported

Click here for Florida Oculus:

**UST:**

Facility Id: 9202048  
 Facility Status: CLOSED  
 Type Description: Fuel user/Non-retail  
 Facility Phone: (305) 634-3610  
 Region: STATE  
 Positioning Method: DMAP  
 Lat/Long (dms): 25 44 48 / 80 18 36

**Owner:**

Owner Id: 19263  
 Owner Name: SCHENKMAN, RICHARD L  
 Owner Address: 5310 NW 72ND AVE  
 Owner Address 2: Not reported  
 Owner City,St,Zip: MIAMI, FL 33155  
 Owner Contact: RICHARD SCHENKMAN  
 Owner Phone: (305) 634-3610

**Tank Info:**

Tank Id: 1  
 Status: Removed  
 Status Date: 30-JUN-1991  
 Install Date: Not reported  
 Substance: Unleaded gas  
 Content Description: Unleaded Gas  
 Gallons: 1000  
 Vessel Indicator: TANK  
 Tank Location: UNDERGROUND  
 DEP Contractor: No

MAP FINDINGS

Map ID			EDR ID Number
Direction			
Distance			
Distance (ft.)Site		Database(s)	EPA ID Number

---

**AUTO SPORT PAINT & BODY (Continued)**

**U003741400**

Click here for Florida Oculus:

---

50

**7038 SW 53RD LN  
MIAMI, FL 33155**

**EDR US Hist Auto Stat    1015607754  
N/A**

EDR Historical Auto Stations:

Name:                    MAX EXOTIC AUTOS & REBUILTS CORP  
Year:                     2009  
Address:                 7038 SW 53RD LN

---

51

**6756 MILLER DR  
MIAMI, FL 33155**

**EDR US Hist Cleaners    1015086655  
N/A**

EDR Historical Cleaners:

Name:                    MILLER DRIVE DRYCLN & LAUNDRY  
Year:                     2006  
Address:                 6756 MILLER DR

Name:                    MILLER DRIVE DRYCLEANERS & LAUNDRY  
Year:                     2007  
Address:                 6756 MILLER DR

Name:                    MILLER DRIVE DRYCLEANERS & LAUNDRY  
Year:                     2008  
Address:                 6756 MILLER DR

---

51

**MILLER DRIVE DRY CLEANERS  
6725 SW 56 ST  
MIAMI DADE (County), FL**

**Miami-Dade Co. HWS    S102379108  
N/A**

Miami-Dade Co. HWS:

Region:                    DADE  
Permit Section:         IW5  
File Number:             5169  
Property Tax Folio #:    3040230060040  
Phase Type:              DS  
Facility ID:              5568  
Task Name:                MILLER DRIVE DRY CLEANERS  
Phase:                     1  
DEP Number:             139500427DC  
State Class:              DCP  
Eligibility:               APPROVED  
State Rank:               34  
Phase Description:      PENDING ENVIRONMENTAL ASSESSMENT ACTIVITIES  
Phase Type Description: Not reported  
COI Name:                Not reported  
COI Travel Time:        Not reported  
X Coordinate:             885683.1  
Y Coordinate:             504070.9



MAP FINDINGS

Map ID			EDR ID Number
Direction			
Distance			
Distance (ft.)	Site	Database(s)	EPA ID Number

**51 MILLER MARATHON  
6795 SW 56TH ST  
MIAMI, FL 33155**

**LUST U003743920  
UST N/A  
DWM CONTAM**

**LUST:**

Region:	STATE
Facility Id:	8505437
Facility Status:	CLOSED
Facility Type:	A - Retail Station
Facility Phone:	(305)358-6608
Facility Cleanup Rank:	307
District:	Southeast District
Lat/Long (dms):	25 43 6.51750000 / 80 18 14.5539000
Section:	023
Township:	54S
Range:	40E
Feature:	Not reported
Method:	DMAP
Datum:	0
Score:	66
Score Effective Date:	01/19/2011
Score When Ranked:	81
Operator:	LORETTA MANN
Name Update:	06/11/2010
Address Update:	06/11/2010

**Petroleum Cleanup PCT Facility Score:**

Facility Cleanup Status:	ONGO - ONGOING
Contact:	LORETTA MANN
Contact Company:	METROPOLITAN PETROLEUM CO
Contact Address:	7200 NW 19TH ST #304
Contact City/State/Zip:	MIAMI, FL 33126
Phone:	(305)358-6608
Bad Address Ind:	N
State:	FL
Zip:	33155, 5721
Score:	66
Score Effective Date:	2011-01-19 00:00:00
Related Party ID:	14340
Primary RP Role:	ACCOUNT OWNER
RP Begin Date:	07/01/1985
RP Zip:	Not reported
RP Extension:	Not reported

**Discharge Cleanup Summary:**

Discharge Date:	06/28/1988
PCT Discharge Combined:	Not reported
Cleanup Required:	R - CLEANUP REQUIRED
Discharge Cleanup Status:	RA - RA ONGOING
Disch Cleanup Status Date:	11/29/2013
Cleanup Work Status:	ACTIVE
Information Source:	E - EDI
Other Source Description:	Not reported
Eligibility Indicator:	E - ELIGIBLE
Site Manager:	GRAESSEL_RJ
Site Mgr End Date:	Not reported
Tank Office:	PCLP13 - DADE ENVIRONMENTAL RESOURCE MGMT POLLUTION CONTROL

**Petroleum Cleanup Program Eligibility:**

Facility ID:	8505437
--------------	---------

MAP FINDINGS

Map ID  
 Direction  
 Distance  
 Distance (ft.)Site

EDR ID Number  
 EPA ID Number

Database(s)

**MILLER MARATHON (Continued)**

**U003743920**

Discharge Date:	28-Jun-1988
Pct Discharge Combined With:	Not reported
Cleanup Required:	R - CLEANUP REQUIRED
Discharge Cleanup Status:	RA - RA ONGOING
Disch Cleanup Status Date:	11/29/2013
Cleanup Work Status:	ACTIVE
Information Source:	E - EDI
Other Source Description:	Not reported
Application Received Date:	8/29/1988
Cleanup Program:	E - EARLY DETECTION INCENTIVE
Eligibility Status:	4/10/1996
Elig Status Date:	4/10/1996
Letter Of Intent Date:	06/20/1991
Redetermined:	No
Inspection Date:	11/02/1988
Site Manager:	GRAESSEL_RJ
Site Mgr End Date:	Not reported
Tank Office:	PCLP13 - DADE ENVIRONMENTAL RESOURCE MGMT POLLUTION CONTROL
Deductible Amount:	Not reported
Deductible Paid To Date:	0
Co-Pay Amount:	Not reported
Co-Pay Paid To Date:	0
Cap Amount:	Not reported
<b>Contaminated Media:</b>	
Discharge Date:	06/28/1988
Pct Discharge Combined With:	Not reported
Cleanup Required:	R - CLEANUP REQUIRED
Discharge Cleanup Status:	RA - RA ONGOING
Disch Cleanup Status Date:	11/29/2013
Cleanup Work Status:	ACTIVE
Information Source:	E - EDI
Other Source Description:	Not reported
Elig Indicator:	E - ELIGIBLE
Site Manager:	GRAESSEL_RJ
Site Mgr End Date:	Not reported
Tank Office:	PCLP13 - DADE ENVIRONMENTAL RE
Contaminated Drinking Wells:	0
Contaminated Monitoring Well:	Yes
Contaminated Soil:	No
Contaminated Surface Water:	No
Contaminated Ground Water:	Yes
Pollutant:	Z - OTHER NON REGULATED
Pollutant Other Description:	Not reported
Gallons Discharged:	Not reported
<b>Task Information:</b>	
District:	SED
Facility ID:	8505437
Facility Status:	CLOSED
Facility Type:	A - Retail Station -
County:	MIAMI-DADE
County ID:	13
Cleanup Eligibility Status:	E
Source Effective Date:	Not reported
Discharge Date:	06-28-1988
Cleanup Required:	R - CLEANUP REQUIRED
Discharge Cleanup Status:	RA - RA ONGOING

MAP FINDINGS

Map ID  
 Direction  
 Distance  
 Distance (ft.)Site

EDR ID Number  
 EPA ID Number

Database(s)

**MILLER MARATHON (Continued)**

**U003743920**

Disch Cleanup Status Date: 11-29-2013  
 SRC Action Type: -  
 SRC Submit Date: Not reported  
 SRC Review Date: Not reported  
 SRC Completion Status: -  
 SRC Issue Date: Not reported  
 SRC Comment: Not reported  
 Cleanup Work Status: ACTIVE  
 Site Mgr: GRAESSEL\_RJ  
 Site Mgr End Date: Not reported  
 Tank Office: PCLP13 - Dade County  
 SR Task ID: 33963  
 SR Cleanup Responsible: RP - RESPONSIBLE PARTY  
 SR Funding Eligibility Type: -  
 SR Actual Cost: Not reported  
 SR Completion Date: Not reported  
 SR Payment Date: Not reported  
 SR Oral Date: Not reported  
 SR Written Date: Not reported  
 SR Soil Removal: Not reported  
 SR Free Product Removal: Not reported  
 SR Soil Tonnage Removed: Not reported  
 SR Soil Treatment: Not reported  
 SR Other Treatment: Not reported  
 SR Alternate Proc Received Date: Not reported  
 SR Alternate Procedure Status: Not reported  
 SR Alternate Procedure Status Date: Not reported  
 SR Alternate Procedure Comments: Not reported  
 SA Task ID: 33964  
 SA Cleanup Responsible: RP - RESPONSIBLE PARTY  
 SA Funding Eligibility Type: -  
 SA Actual Cost: Not reported  
 SA Completion Date: 05-22-1992  
 SA Payment Date: Not reported  
 RAP Task ID: 33965  
 RAP Cleanup Responsible ID: RP - RESPONSIBLE PARTY  
 RAP Funding Eligibility Type: -  
 RAP Actual Cost: Not reported  
 RAP Completion Date: Not reported  
 RAP Payment Date: Not reported  
 RAP Last Order Approved: 1994-05-21 00:00:00  
 RA Task ID: 33966  
 RA Cleanup Responsible: RP - RESPONSIBLE PARTY  
 RA Funding Eligibility Type: -  
 RA Years to Complete: Not reported  
 RA Actual Cost: Not reported

Click here for Florida Oculus:

UST:

Facility Id: 8505437  
 Facility Status: CLOSED  
 Type Description: Retail Station  
 Facility Phone: (305) 358-6608  
 Region: STATE  
 Positioning Method: DMAP  
 Lat/Long (dms): 25 43 6 / 80 18 14

MAP FINDINGS

Map ID  
 Direction  
 Distance  
 Distance (ft.)Site

EDR ID Number  
 EPA ID Number

Database(s)

**MILLER MARATHON (Continued)**

**U003743920**

Owner:

Owner Id: 14340  
 Owner Name: METROPOLITAN PETROLEUM CO  
 Owner Address: 7200 NW 19TH ST #304  
 Owner Address 2: ATTN: LORETTA MAN  
 Owner City,St,Zip: MIAMI, FL 33126  
 Owner Contact: LORETTA MANN  
 Owner Phone: (305) 358-6608

Tank Info:

Tank Id: 1  
 Status: Removed  
 Status Date: 01-JUL-2013  
 Install Date: Not reported  
 Substance: Unleaded gas  
 Content Description: Unleaded Gas  
 Gallons: 4000  
 Vessel Indicator: TANK  
 Tank Location: UNDERGROUND  
 DEP Contractor: No

Tank Id: 2  
 Status: Removed  
 Status Date: 01-JUL-2013  
 Install Date: Not reported  
 Substance: Leaded gas  
 Content Description: Leaded Gas  
 Gallons: 3000  
 Vessel Indicator: TANK  
 Tank Location: UNDERGROUND  
 DEP Contractor: No

Tank Id: 3  
 Status: Removed  
 Status Date: 01-SEP-2013  
 Install Date: Not reported  
 Substance: Unleaded gas  
 Content Description: Unleaded Gas  
 Gallons: 4000  
 Vessel Indicator: TANK  
 Tank Location: UNDERGROUND  
 DEP Contractor: No

Tank Id: 4  
 Status: Removed  
 Status Date: 01-SEP-2013  
 Install Date: Not reported  
 Substance: Unleaded gas  
 Content Description: Unleaded Gas  
 Gallons: 4000  
 Vessel Indicator: TANK  
 Tank Location: UNDERGROUND  
 DEP Contractor: No

Tank Id: 5  
 Status: Removed

MAP FINDINGS

Map ID  
 Direction  
 Distance  
 Distance (ft.)Site

EDR ID Number  
 EPA ID Number

Database(s)

**MILLER MARATHON (Continued)**

**U003743920**

Status Date: 01-JUL-1999  
 Install Date: Not reported  
 Substance: Waste oil  
 Content Description: Waste Oil  
 Gallons: 550  
 Vessel Indicator: TANK  
 Tank Location: UNDERGROUND  
 DEP Contractor: No

Tank Id: 6  
 Status: Removed  
 Status Date: 01-OCT-2004  
 Install Date: Not reported  
 Substance: Kerosene  
 Content Description: Kerosene  
 Gallons: 1000  
 Vessel Indicator: TANK  
 Tank Location: UNDERGROUND  
 DEP Contractor: No

[Click here for Florida Oculus:](#)

**DWM CONTAM:**

Program Site Id: 8505437  
 Lat DD: 25  
 Lat MM: 43  
 Lat SS: 6.5175  
 Long DD: 80  
 Long MM: 18  
 Long SS: 14.5539  
 Office/ District: PCLP13  
 Program Area: Petroleum  
 Offsite Contamination: Y  
 Project Manager: GRAESSEL\_RJ  
 Priority Score: 66  
 Remediation Status: ACTIVE  
 Date Known Offsite: Not reported  
 Datum: HARN  
 Method: DPHO  
 Program Eligible: Yes  
 Ineligible: Not reported

51

**6795 MILLER DR  
 MIAMI, FL 33155**

**EDR US Hist Auto Stat 1015598284  
 N/A**

**EDR Historical Auto Stations:**

Name: MILLER MARATHON  
 Year: 2001  
 Address: 6795 MILLER DR

Name: MILLER MARATHON  
 Year: 2002  
 Address: 6795 MILLER DR

Name: MILLER MARATHON

MAP FINDINGS

Map ID  
 Direction  
 Distance  
 Distance (ft.)Site

EDR ID Number  
 EPA ID Number

Database(s)

(Continued)

1015598284

Year: 2003  
 Address: 6795 MILLER DR

Name: TECH MOTORS  
 Year: 2005  
 Address: 6795 MILLER DR

Name: MILLER MARATHON  
 Year: 2006  
 Address: 6795 MILLER DR

Name: MILLER MARATHON  
 Year: 2007  
 Address: 6795 MILLER DR

Name: TECH MOTORS INC  
 Year: 2008  
 Address: 6795 MILLER DR

Name: MARATHON GAS STATION  
 Year: 2009  
 Address: 6795 MILLER DR

Name: MARATHON  
 Year: 2010  
 Address: 6795 MILLER DR

51 L LYON ENTERPRISES  
 6795 SW 56 ST  
 MIAMI, FL 33155

UST U001346165  
 N/A

Miami-Dade Co. Tanks:  
 Facility ID: 0001111  
 Facility Code: Aboveground tanks only  
 File Number: 7651  
 Shell Name: UT02  
 Permitted: YES

51 MILLER MARATHON  
 6795 SW 56 ST  
 MIAMI, FL 33155

Miami-Dade IW S103833153  
 ENF N/A

Miami-Dade Co. IW5:  
 Region: DADE  
 Facility ID: IW5-0004275  
 Permitted: YES  
 Permit Status: Facility no longer needs a permit or facility closed  
 File Number: 7651  
 Shell Name: AATO

Miami-Dade Co. ENF:  
 Region: DADE  
 Folio Num: 3040230060010  
 Enforcement Officer: Not reported  
 Facility Type: Underground Tanks  
 Facility Status: C

MAP FINDINGS

Map ID  
 Direction  
 Distance  
 Distance (ft.)Site

EDR ID Number  
 EPA ID Number

Database(s)

**MILLER MARATHON (Continued)**

**S103833153**

Status Date: 09/16/2013  
 Case Level: A

Region: DADE  
 Folio Num: 3040230060010  
 Enforcement Officer: Not reported  
 Facility Type: Not reported  
 Facility Status: O  
 Status Date: 11/28/2012  
 Case Level: NEW

Region: DADE  
 Folio Num: 3040230060010  
 Enforcement Officer: Not reported  
 Facility Type: Underground Tanks  
 Facility Status: O  
 Status Date: 06/28/2000  
 Case Level: SC

Region: DADE  
 Folio Num: 3040230060010  
 Enforcement Officer: MACCAB  
 Facility Type: Mobile Air Source  
 Facility Status: C  
 Status Date: 06/13/1996  
 Case Level: CA

Region: DADE  
 Folio Num: 3040230060010  
 Enforcement Officer: ADISAT  
 Facility Type: Site Assessment Required  
 Facility Status: C  
 Status Date: 06/21/1991  
 Case Level: A

Region: DADE  
 Folio Num: 3040230060010  
 Enforcement Officer: CRABTS  
 Facility Type: Mobile Air Source  
 Facility Status: C  
 Status Date: 03/26/2002  
 Case Level: A

Region: DADE  
 Folio Num: 3040230060010  
 Enforcement Officer: CRABTS  
 Facility Type: Mobile Air Source  
 Facility Status: C  
 Status Date: 06/23/2005  
 Case Level: A

Region: DADE  
 Folio Num: 3040230060010  
 Enforcement Officer: CRABTS  
 Facility Type: Mobile Air Source  
 Facility Status: C  
 Status Date: 06/18/2007

MAP FINDINGS

Map ID  
 Direction  
 Distance  
 Distance (ft.)Site

EDR ID Number  
 EPA ID Number

Database(s)

**MILLER MARATHON (Continued)**

**S103833153**

Case Level: A  
 Region: DADE  
 Folio Num: 3040230060010  
 Enforcement Officer: Not reported  
 Facility Type: Industrial Waste[5]  
 Facility Status: C  
 Status Date: 06/24/2011  
 Case Level: A

51

**7-ELEVEN FOOD STORE #30025-34  
 6700 SW 56TH ST  
 MIAMI, FL 33155**

**LUST U003741040  
 UST N/A**

LUST:

Region: STATE  
 Facility Id: 8504205  
 Facility Status: OPEN  
 Facility Type: C - Fuel user/Non-retail  
 Facility Phone: (407)446-4291  
 Facility Cleanup Rank: Not reported  
 District: Southeast District  
 Lat/Long (dms): 25 43 5.05440000 / 80 18 9.10529999  
 Section: 026  
 Township: 54S  
 Range: 40E  
 Feature: Not reported  
 Method: DMAP  
 Datum: 0  
 Score: 80  
 Score Effective Date: 11/04/1997  
 Score When Ranked: Not reported  
 Operator: GASOLINE ENVIRON COMPLIANCE MGR  
 Name Update: 04/23/2008  
 Address Update: 10/13/2011

Discharge Cleanup Summary:

Discharge Date: 08/27/1986  
 PCT Discharge Combined: Not reported  
 Cleanup Required: R - CLEANUP REQUIRED  
 Discharge Cleanup Status: NFA - NFA COMPLETE  
 Disch Cleanup Status Date: 05/06/1994  
 Cleanup Work Status: COMPLETED  
 Information Source: E - EDI  
 Other Source Description: Not reported  
 Eligibility Indicator: E - ELIGIBLE  
 Site Manager: VOIGHT\_P  
 Site Mgr End Date: 11/06/2002  
 Tank Office: PCLP13 - DADE ENVIRONMENTAL RESOURCE MGMT POLLUTION CONTROL

Petroleum Cleanup Program Eligibility:

Facility ID: 8504205  
 Discharge Date: 27-Aug-1986  
 Pct Discharge Combined With: Not reported  
 Cleanup Required: R - CLEANUP REQUIRED  
 Discharge Cleanup Status: NFA - NFA COMPLETE  
 Disch Cleanup Status Date: 05/06/1994  
 Cleanup Work Status: COMPLETED  
 Information Source: E - EDI



MAP FINDINGS

Map ID  
 Direction  
 Distance  
 Distance (ft.)Site

EDR ID Number  
 EPA ID Number

Database(s)

**7-ELEVEN FOOD STORE #30025-34 (Continued)**

**U003741040**

Other Source Description:	Not reported
Application Received Date:	8/29/1986
Cleanup Program:	E - EARLY DETECTION INCENTIVE
Eligibility Status:	8/20/1991
Elig Status Date:	8/20/1991
Letter Of Intent Date:	08/27/1986
Redetermined:	No
Inspection Date:	04/17/1987
Site Manager:	VOIGHT_P
Site Mgr End Date:	11/06/2002
Tank Office:	PCLP13 - DADE ENVIRONMENTAL RESOURCE MGMT POLLUTION CONTROL
Deductible Amount:	Not reported
Deductible Paid To Date:	0
Co-Pay Amount:	Not reported
Co-Pay Paid To Date:	0
Cap Amount:	Not reported
<b>Contaminated Media:</b>	
Discharge Date:	08/27/1986
Pct Discharge Combined With:	Not reported
Cleanup Required:	R - CLEANUP REQUIRED
Discharge Cleanup Status:	NFA - NFA COMPLETE
Disch Cleanup Status Date:	05/06/1994
Cleanup Work Status:	COMPLETED
Information Source:	E - EDI
Other Source Description:	Not reported
Elig Indicator:	E - ELIGIBLE
Site Manager:	VOIGHT_P
Site Mgr End Date:	11/06/2002
Tank Office:	PCLP13 - DADE ENVIRONMENTAL RE
Contaminated Drinking Wells:	Not reported
Contaminated Monitoring Well:	Not reported
Contaminated Soil:	Not reported
Contaminated Surface Water:	Not reported
Contaminated Ground Water:	Not reported
Pollutant:	Z - OTHER NON REGULATED
Pollutant Other Description:	Not reported
Gallons Discharged:	Not reported
<b>Task Information:</b>	
District:	SED
Facility ID:	8504205
Facility Status:	OPEN
Facility Type:	C - Fuel user/Non-retail -
County:	MIAMI-DADE
County ID:	13
Cleanup Eligibility Status:	E
Source Effective Date:	05-06-1994
Discharge Date:	08-27-1986
Cleanup Required:	R - CLEANUP REQUIRED
Discharge Cleanup Status:	NFA - NFA COMPLETE
Disch Cleanup Status Date:	05-06-1994
SRC Action Type:	NFA - NO FURTHER ACTION
SRC Submit Date:	04-08-1993
SRC Review Date:	05-06-1994
SRC Completion Status:	A - APPROVED
SRC Issue Date:	05-06-1994
SRC Comment:	Not reported

MAP FINDINGS

Map ID  
 Direction  
 Distance  
 Distance (ft.)Site

EDR ID Number  
 EPA ID Number

Database(s)

**7-ELEVEN FOOD STORE #30025-34 (Continued)**

**U003741040**

Cleanup Work Status: COMPLETED  
 Site Mgr: VOIGHT\_P  
 Site Mgr End Date: 11-06-2002  
 Tank Office: PCLP13 - Dade County  
 SR Task ID: Not reported  
 SR Cleanup Responsible: -  
 SR Funding Eligibility Type: -  
 SR Actual Cost: Not reported  
 SR Completion Date: Not reported  
 SR Payment Date: Not reported  
 SR Oral Date: Not reported  
 SR Written Date: Not reported  
 SR Soil Removal: Not reported  
 SR Free Product Removal: Not reported  
 SR Soil Tonnage Removed: Not reported  
 SR Soil Treatment: Not reported  
 SR Other Treatment: Not reported  
 SR Alternate Proc Received Date: Not reported  
 SR Alternate Procedure Status: Not reported  
 SR Alternate Procedure Status Date: Not reported  
 SR Alternate Procedure Comments: Not reported  
 SA Task ID: 34859  
 SA Cleanup Responsible: -  
 SA Funding Eligibility Type: -  
 SA Actual Cost: \$66,023.48  
 SA Completion Date: 06-29-1990  
 SA Payment Date: 01-28-1993  
 RAP Task ID: 34860  
 RAP Cleanup Responsible ID: LP - LOCAL PROGRAM  
 RAP Funding Eligibility Type: -  
 RAP Actual Cost: Not reported  
 RAP Completion Date: 08-27-1991  
 RAP Payment Date: Not reported  
 RAP Last Order Approved: 1991-08-27 00:00:00  
 RA Task ID: 34861  
 RA Cleanup Responsible: LP - LOCAL PROGRAM  
 RA Funding Eligibility Type: -  
 RA Years to Complete: 1  
 RA Actual Cost: Not reported

[Click here for Florida Oculus:](#)

UST:

Facility Id: 8504205  
 Facility Status: OPEN  
 Type Description: Fuel user/Non-retail  
 Facility Phone: (407) 446-4291  
 Region: STATE  
 Positioning Method: DMAP  
 Lat/Long (dms): 25 43 5 / 80 18 9

Owner:

Owner Id: 20385  
 Owner Name: 7-ELEVEN INC - GASOLINE COMP DEPT 0148  
 Owner Address: PO BOX 711  
 Owner Address 2: ATTN: FL REGION COMPLIANCE MGR  
 Owner City,St,Zip: DALLAS, TX 75221

MAP FINDINGS

Map ID  
 Direction  
 Distance  
 Distance (ft.)Site

EDR ID Number  
 EPA ID Number

Database(s)

**7-ELEVEN FOOD STORE #30025-34 (Continued)**

**U003741040**

Owner Contact: CATHY WISE | EMAIL INVOICE: CATHY.WISE@7-11.COM  
 Owner Phone: (407) 247-6750

Tank Info:

Tank Id: 1  
 Status: Removed  
 Status Date: 10-APR-2006  
 Install Date: 01-AUG-1987  
 Substance: Unleaded gas  
 Content Description: Unleaded Gas  
 Gallons: 10000  
 Vessel Indicator: TANK  
 Tank Location: UNDERGROUND  
 DEP Contractor: No

Tank Id: 2  
 Status: Removed  
 Status Date: 10-APR-2006  
 Install Date: 01-AUG-1987  
 Substance: Unleaded gas  
 Content Description: Unleaded Gas  
 Gallons: 10000  
 Vessel Indicator: TANK  
 Tank Location: UNDERGROUND  
 DEP Contractor: No

Tank Id: 3  
 Status: Removed  
 Status Date: 10-APR-2006  
 Install Date: 01-AUG-1987  
 Substance: Unleaded gas  
 Content Description: Unleaded Gas  
 Gallons: 10000  
 Vessel Indicator: TANK  
 Tank Location: UNDERGROUND  
 DEP Contractor: No

Tank Id: 4  
 Status: In service  
 Status Date: 01-APR-2006  
 Install Date: 01-APR-2006  
 Substance: Unleaded gas  
 Content Description: Unleaded Gas  
 Gallons: 10000  
 Vessel Indicator: TANK  
 Tank Location: UNDERGROUND  
 DEP Contractor: No

Construction:

Tank Id: 4  
 Construction Category: Primary Construction  
 Construction Description: Fiberglass

Tank Id: 4  
 Construction Category: Overfill/Spill  
 Construction Description: Ball check valve

MAP FINDINGS

Map ID  
 Direction  
 Distance  
 Distance (ft.)Site

EDR ID Number  
 EPA ID Number

Database(s)

**7-ELEVEN FOOD STORE #30025-34 (Continued)**

**U003741040**

Tank Id:	4
Construction Category:	Secondary Containment
Construction Description:	Double wall
Tank Id:	4
Construction Category:	Overfill/Spill
Construction Description:	Spill containment bucket
Tank Id:	4
Construction Category:	Overfill/Spill
Construction Description:	Flow shut-Off
Tank Id:	4
Construction Category:	Overfill/Spill
Construction Description:	Tight fill
Tank Id:	4
Construction Category:	Overfill/Spill
Construction Description:	Level gauges/alarms
Monitoring:	
Tank ID:	4
Monitoring Description:	Automatic tank gauging - USTs
Tank ID:	4
Monitoring Description:	Mechanical line leak detector
Tank ID:	4
Monitoring Description:	Monitor dbl wall pipe space
Tank ID:	4
Monitoring Description:	Monitor dbl wall tank space
Piping:	
Tank ID:	4
Piping Category:	Miscellaneous Attributes
Piping Description:	Dispenser liners
Tank ID:	4
Piping Category:	Secondary Containment
Piping Description:	Double wall
Tank ID:	4
Piping Category:	Primary Construction
Piping Description:	Approved synthetic material
Tank ID:	4
Piping Category:	Miscellaneous Attributes
Piping Description:	Pressurized piping system
Tank Id:	5
Status:	In service
Status Date:	01-APR-2006
Install Date:	01-APR-2006
Substance:	Unleaded gas

MAP FINDINGS

Map ID  
 Direction  
 Distance  
 Distance (ft.)Site

EDR ID Number

Database(s) EPA ID Number

**7-ELEVEN FOOD STORE #30025-34 (Continued)**

**U003741040**

Content Description:	Unleaded Gas
Gallons:	10000
Vessel Indicator:	TANK
Tank Location:	UNDERGROUND
DEP Contractor:	No
<b>Construction:</b>	
Tank Id:	5
Construction Category:	Overfill/Spill
Construction Description:	Spill containment bucket
Tank Id:	5
Construction Category:	Overfill/Spill
Construction Description:	Flow shut-Off
Tank Id:	5
Construction Category:	Overfill/Spill
Construction Description:	Tight fill
Tank Id:	5
Construction Category:	Overfill/Spill
Construction Description:	Level gauges/alarms
Tank Id:	5
Construction Category:	Primary Construction
Construction Description:	Fiberglass
Tank Id:	5
Construction Category:	Overfill/Spill
Construction Description:	Ball check valve
Tank Id:	5
Construction Category:	Secondary Containment
Construction Description:	Double wall
<b>Monitoring:</b>	
Tank ID:	5
Monitoring Description:	Monitor dbl wall tank space
Tank ID:	5
Monitoring Description:	Automatic tank gauging - USTs
Tank ID:	5
Monitoring Description:	Mechanical line leak detector
Tank ID:	5
Monitoring Description:	Monitor dbl wall pipe space
<b>Piping:</b>	
Tank ID:	5
Piping Category:	Miscellaneous Attributes
Piping Description:	Pressurized piping system
Tank ID:	5
Piping Category:	Primary Construction
Piping Description:	Approved synthetic material

MAP FINDINGS

Map ID  
 Direction  
 Distance  
 Distance (ft.)Site

EDR ID Number  
 EPA ID Number

Database(s)

**7-ELEVEN FOOD STORE #30025-34 (Continued)**

**U003741040**

Tank ID: 5  
 Piping Category: Miscellaneous Attributes  
 Piping Description: Dispenser liners

Tank ID: 5  
 Piping Category: Secondary Containment  
 Piping Description: Double wall

[Click here for Florida Oculus:](#)

51

**EDR US Hist Cleaners 1015086439  
 N/A**

**6725 MILLER DR  
 MIAMI, FL 33155**

EDR Historical Cleaners:

Name: MILLER DRIVE DRYCLEANERS & LAUNDRY  
 Year: 1999  
 Address: 6725 MILLER DR

Name: MILLER DRIVE DRYCLEANERS & LAUNDRY  
 Year: 2000  
 Address: 6725 MILLER DR

Name: MILLER DRIVE DRYCLN & LAUNDRY  
 Year: 2003  
 Address: 6725 MILLER DR

Name: MILLER DRIVE DRYCLNR & LNDRY  
 Year: 2004  
 Address: 6725 MILLER DR

Name: MILLER DRIVE DRYCLEANING AND LAUNDRY  
 Year: 2005  
 Address: 6725 MILLER DR

Name: MILLER DRIVE DRYCLEANING & LAUNDRY  
 Year: 2006  
 Address: 6725 MILLER DR

Name: MILLER DRIVE DRYCLN & LAUNDRY  
 Year: 2007  
 Address: 6725 MILLER DR

Name: MILLER DRIVE DRYCLN & LAUNDRY  
 Year: 2008  
 Address: 6725 MILLER DR

MAP FINDINGS

Map ID		EDR ID Number
Direction		
Distance		
Distance (ft.)Site	Database(s)	EPA ID Number

**51 MILLER DRIVE DRY CLEANERS  
6725 SW 56TH ST  
MIAMI, FL 33155**

**Miami-Dade IW S103119937  
PRIORITYCLEANERS N/A  
DRYCLEANERS  
Miami-Dade Co. AP  
DWM CONTAM**

Miami-Dade Co. IW5:

Region: DADE  
 Facility ID: IW5-0005568  
 Permitted: YES  
 Permit Status: Facility no longer needs a permit or facility closed  
 File Number: 5169  
 Shell Name: DCTO

PRIORITYCLEANERS:

Rank: 529  
 Facility ID: 9500427  
 Score: 34  
 Voluntary Cleanup: Not reported

[Click here for Florida Oculus:](#)

DRYCLEANERS:

Facility ID: 9500427  
 Facility Type: Drycleaner  
 Facility Status: CLOSED  
 Facility Phone: (305)661-1770  
 Owner ID: 54792  
 Owner Role: PROPERTY OWNER  
 Owner Name: MILLER LUDLAM LLC  
 Owner Contact: Not reported  
 Owner Address: 7400 SW 50TH TERRACE #201  
 Owner Addr2: Not reported  
 Owner City,St,Zip: MIAMI, FL 33155  
 RP Phone: Not reported  
 Start Date: 07/01/2003

Facility ID: 9500427  
 Facility Type: Drycleaner  
 Facility Status: CLOSED  
 Facility Phone: (305)661-1770  
 Owner ID: 38639  
 Owner Role: FACILITY OWNER  
 Owner Name: MILLER DRIVE DRY CLEANERS  
 Owner Contact: RENE A GONZALEZ  
 Owner Address: 6725 SW 56TH ST  
 Owner Addr2: Not reported  
 Owner City,St,Zip: MIAMI, FL 33155  
 RP Phone: (305)661-1770  
 Start Date: 04/01/1991

Facility ID: 9500427  
 Facility Type: Drycleaner  
 Facility Status: CLOSED  
 Facility Phone: (305)661-1770  
 Owner ID: 38639  
 Owner Role: ACCOUNT OWNER  
 Owner Name: MILLER DRIVE DRY CLEANERS

MAP FINDINGS

Map ID  
 Direction  
 Distance  
 Distance (ft.)Site

EDR ID Number  
 EPA ID Number

Database(s)

**MILLER DRIVE DRY CLEANERS (Continued)**

**S103119937**

Owner Contact: RENE A GONZALEZ  
 Owner Address: 6725 SW 56TH ST  
 Owner Addr2: Not reported  
 Owner City,St,Zip: MIAMI, FL 33155  
 RP Phone: (305)661-1770  
 Start Date: 04/01/1991

Miami-Dade Co. AP:

Region: DADE  
 Facility ID: AP-0002745  
 Permitted: YES  
 Facility Number: 5169  
 Facility Code: 7  
 Shell Name: GEN

DWM CONTAM:

Program Site Id: 000139500427  
 Lat DD: 25  
 Lat MM: 43  
 Lat SS: 6.8803  
 Long DD: 80  
 Long MM: 18  
 Long SS: 10.0582  
 Office/ District: SED  
 Program Area: Drycleaning (State Funded)  
 Offsite Contamination: Not reported  
 Project Manager: Not reported  
 Priority Score: Not reported  
 Remediation Status: Unassigned  
 Date Known Offsite: Not reported  
 Datum: 3  
 Method: WGPS  
 Program Eligible: Not reported  
 Ineligible: Not reported

51

**AMOCO OIL #60669  
 6701 SW 56 ST  
 MIAMI, FL 33155**

**Miami-Dade IW S106345795  
 ENF N/A**

Miami-Dade Co. IW5:

Region: DADE  
 Facility ID: IW5-0019311  
 Permitted: YES  
 Permit Status: Facility no longer needs a permit or facility closed  
 File Number: 7255  
 Shell Name: DXTO

Miami-Dade Co. ENF:

Region: DADE  
 Folio Num: 3040230060050  
 Enforcement Officer: CRABTS  
 Facility Type: Mobile Air Source  
 Facility Status: C  
 Status Date: 11/22/2005  
 Case Level: A



MAP FINDINGS

Map ID  
 Direction  
 Distance  
 Distance (ft.)Site

EDR ID Number  
 EPA ID Number

Database(s)

**AMOCO OIL #60669 (Continued)**

**S106345795**

Region: DADE  
 Folio Num: 3040230060050  
 Enforcement Officer: CRABTS  
 Facility Type: Mobile Air Source  
 Facility Status: C  
 Status Date: 10/12/2006  
 Case Level: A

Region: DADE  
 Folio Num: 3040230060050  
 Enforcement Officer: LEALM  
 Facility Type: Underground Tanks  
 Facility Status: C  
 Status Date: 01/14/1993  
 Case Level: T

Region: DADE  
 Folio Num: 3040230060050  
 Enforcement Officer: Not reported  
 Facility Type: Underground Tanks  
 Facility Status: O  
 Status Date: 10/19/1998  
 Case Level: SC

Region: DADE  
 Folio Num: 3040230060050  
 Enforcement Officer: MACCAB  
 Facility Type: Mobile Air Source  
 Facility Status: C  
 Status Date: 08/18/1995  
 Case Level: CA

Region: DADE  
 Folio Num: 3040230060050  
 Enforcement Officer: MACCAB  
 Facility Type: Mobile Air Source  
 Facility Status: C  
 Status Date: 06/07/2001  
 Case Level: A

Region: DADE  
 Folio Num: 3040230060050  
 Enforcement Officer: CRABTS  
 Facility Type: Mobile Air Source  
 Facility Status: C  
 Status Date: 06/17/2003  
 Case Level: A

Region: DADE  
 Folio Num: 3040230060050  
 Enforcement Officer: Not reported  
 Facility Type: Mobile Air Source  
 Facility Status: C  
 Status Date: 08/15/2001  
 Case Level: T

Region: DADE

MAP FINDINGS

Map ID  
 Direction  
 Distance  
 Distance (ft.)Site

EDR ID Number  
 EPA ID Number

Database(s)

**AMOCO OIL #60669 (Continued)**

**S106345795**

Folio Num: 3040230060050  
 Enforcement Officer: VERRIF  
 Facility Type: Underground Tanks  
 Facility Status: C  
 Status Date: 08/17/2005  
 Case Level: T

Region: DADE  
 Folio Num: 3040230060050  
 Enforcement Officer: CRABTS  
 Facility Type: Mobile Air Source  
 Facility Status: C  
 Status Date: 03/11/2004  
 Case Level: A

Region: DADE  
 Folio Num: 3040230060050  
 Enforcement Officer: CRABTS  
 Facility Type: Mobile Air Source  
 Facility Status: C  
 Status Date: 06/04/2003  
 Case Level: A

Region: DADE  
 Folio Num: 3040230060050  
 Enforcement Officer: CRABTS  
 Facility Type: Mobile Air Source  
 Facility Status: C  
 Status Date: 10/21/2005  
 Case Level: A

51

**AMOCO OIL  
 6701 SW 56 ST  
 MIAMI, FL 33155**

**Miami-Dade Co. HWS  
 UST  
 Miami-Dade Co. SPILL**

**U001346246  
 N/A**

Miami-Dade Co. HWS:

Region: DADE  
 Permit Section: UT  
 File Number: 7255  
 Property Tax Folio #: 3040230060050  
 Phase Type: S  
 Facility ID: 543  
 Task Name: AMOCO OIL  
 Phase: 4  
 DEP Number: 8505662  
 State Class: EDI  
 Eligibility: APPROVED  
 State Rank: 12  
 Phase Description: REMEDIAL ACTION PLAN APPROVED  
 Phase Type Description: SITES THAT HAVE STOPPED WORK AS A RESULT OF CHAPTER 376.3  
 COI Name: Not reported  
 COI Travel Time: Not reported  
 X Coordinate: 885639.4  
 Y Coordinate: 504070.1

Miami-Dade Co. Tanks:

Facility ID: 0000543

MAP FINDINGS

Map ID  
 Direction  
 Distance  
 Distance (ft.)Site

EDR ID Number  
 EPA ID Number

Database(s)

**AMOCO OIL (Continued)**

**U001346246**

Facility Code: Aboveground tanks only  
 File Number: 7255  
 Shell Name: UT02  
 Permitted: YES

Miami-Dade Co. SPILL:

Region: DADE  
 Persec: UT  
 File Number: 7255  
 Facility ID: 000543  
 Class: Facility that was found eligible for cleanup money under the Early  
 Detection Incentive Program  
 Category: Facilities which are approved for reimbursement and can switch to  
 state cleanup (You need to be a small business to get state cleanup)  
 Eligibility: APPROVED  
 Eligibility Date: 6/4/1991  
 Rank: 12  
 Permit Status: O  
 Completion Date: 9/16/1993  
 End Date: 8/7/1995

51

EDR US Hist Auto Stat 1015596298  
 N/A

**6701 MILLER DR  
 MIAMI, FL 33155**

EDR Historical Auto Stations:

Name: VAN NIC AMOCO 67TH & 56TH  
 Year: 1999  
 Address: 6701 MILLER DR

Name: VAN NIC AMOCO 67TH & 56TH  
 Year: 2000  
 Address: 6701 MILLER DR

Name: AMOCO SERVICE STATION  
 Year: 2003  
 Address: 6701 MILLER DR

Name: VAN NIC AMOCO INC  
 Year: 2004  
 Address: 6701 MILLER DR

Name: CITGO  
 Year: 2007  
 Address: 6701 MILLER DR

Name: CITGO  
 Year: 2008  
 Address: 6701 MILLER DR

Name: CITGO  
 Year: 2009  
 Address: 6701 MILLER DR

Name: VANNIC CITGO  
 Year: 2010  
 Address: 6701 MILLER DR

MAP FINDINGS

Map ID  
 Direction  
 Distance  
 Distance (ft.)Site

EDR ID Number  
 EPA ID Number

Database(s)

**51 SUNSHINE #30097  
 6701 SW 56TH ST  
 MIAMI, FL 33155**

**LUST U003741308  
 UST N/A  
 DWM CONTAM**

LUST:

Region: STATE  
 Facility Id: 8505662  
 Facility Status: CLOSED  
 Facility Type: A - Retail Station  
 Facility Phone: (305)661-7408  
 Facility Cleanup Rank: 7728  
 District: Southeast District  
 Lat/Long (dms): 25 43 7.56559999 / 80 18 9.28420000  
 Section: Not reported  
 Township: Not reported  
 Range: Not reported  
 Feature: Not reported  
 Method: DMAP  
 Datum: 0  
 Score: 45  
 Score Effective Date: 06/22/2012  
 Score When Ranked: 12  
 Operator: GRISELLE ALVAREZ  
 Name Update: 05/19/2006  
 Address Update: Not reported

Petroleum Cleanup PCT Facility Score:

Facility Cleanup Status: ONGO - ONGOING  
 Contact: MAXIMO ALVAREZ  
 Contact Company: SUNSHINE GASOLINE DIST INC  
 Contact Address: 1650 NW 87TH AVE  
 Contact City/State/Zip: MIAMI, FL 33172  
 Phone: (305)477-5800  
 Bad Address Ind: N  
 State: FL  
 Zip: 33155  
 Score: 45  
 Score Effective Date: 2012-06-22 00:00:00  
 Related Party ID: 21275  
 Primary RP Role: ACCOUNT OWNER  
 RP Begin Date: 05/19/2006  
 RP Zip: Not reported  
 RP Extension: Not reported

Discharge Cleanup Summary:

Discharge Date: 02/14/1987  
 PCT Discharge Combined: Not reported  
 Cleanup Required: R - CLEANUP REQUIRED  
 Discharge Cleanup Status: RAP - RAP ONGOING  
 Disch Cleanup Status Date: 01/15/1993  
 Cleanup Work Status: INACTIVE  
 Information Source: E - EDI  
 Other Source Description: Not reported  
 Eligibility Indicator: E - ELIGIBLE  
 Site Manager: KILGA\_K  
 Site Mgr End Date: 08/02/2013  
 Tank Office: PCTM2 - PETROLEUM CLEANUP TEAM 2

Petroleum Cleanup Program Eligibility:

Facility ID: 8505662

MAP FINDINGS

Map ID  
 Direction  
 Distance  
 Distance (ft.)Site

EDR ID Number  
 EPA ID Number

Database(s)

**SUNSHINE #30097 (Continued)**

**U003741308**

Discharge Date:	14-Feb-1987
Pct Discharge Combined With:	Not reported
Cleanup Required:	R - CLEANUP REQUIRED
Discharge Cleanup Status:	RAP - RAP ONGOING
Disch Cleanup Status Date:	01/15/1993
Cleanup Work Status:	INACTIVE
Information Source:	E - EDI
Other Source Description:	Not reported
Application Received Date:	8/18/1987
Cleanup Program:	E - EARLY DETECTION INCENTIVE
Eligibility Status:	6/4/1991
Elig Status Date:	6/4/1991
Letter Of Intent Date:	08/17/1990
Redetermined:	No
Inspection Date:	02/23/1988
Site Manager:	KILGA_K
Site Mgr End Date:	08/02/2013
Tank Office:	PCTM2 - PETROLEUM CLEANUP TEAM 2
Deductible Amount:	Not reported
Deductible Paid To Date:	0
Co-Pay Amount:	Not reported
Co-Pay Paid To Date:	0
Cap Amount:	Not reported
<b>Contaminated Media:</b>	
Discharge Date:	02/14/1987
Pct Discharge Combined With:	Not reported
Cleanup Required:	R - CLEANUP REQUIRED
Discharge Cleanup Status:	RAP - RAP ONGOING
Disch Cleanup Status Date:	01/15/1993
Cleanup Work Status:	INACTIVE
Information Source:	E - EDI
Other Source Description:	Not reported
Elig Indicator:	E - ELIGIBLE
Site Manager:	KILGA_K
Site Mgr End Date:	08/02/2013
Tank Office:	PCTM2 - PETROLEUM CLEANUP TEAM
Contaminated Drinking Wells:	0
Contaminated Monitoring Well:	Yes
Contaminated Soil:	No
Contaminated Surface Water:	No
Contaminated Ground Water:	Yes
Pollutant:	Z - OTHER NON REGULATED
Pollutant Other Description:	UNKNOWN-GASOLINE
Gallons Discharged:	Not reported
<b>Task Information:</b>	
District:	SED
Facility ID:	8505662
Facility Status:	CLOSED
Facility Type:	A - Retail Station -
County:	MIAMI-DADE
County ID:	13
Cleanup Eligibility Status:	E
Source Effective Date:	Not reported
Discharge Date:	02-14-1987
Cleanup Required:	R - CLEANUP REQUIRED
Discharge Cleanup Status:	RAP - RAP ONGOING

MAP FINDINGS

Map ID  
 Direction  
 Distance  
 Distance (ft.)Site

EDR ID Number  
 EPA ID Number

Database(s)

**SUNSHINE #30097 (Continued)**

**U003741308**

Disch Cleanup Status Date: 01-15-1993  
 SRC Action Type: -  
 SRC Submit Date: Not reported  
 SRC Review Date: Not reported  
 SRC Completion Status: -  
 SRC Issue Date: Not reported  
 SRC Comment: Not reported  
 Cleanup Work Status: INACTIVE  
 Site Mgr: KILGA\_K  
 Site Mgr End Date: 08-02-2013  
 Tank Office: PCTM2 - Team 2  
 SR Task ID: 33758  
 SR Cleanup Responsible: -  
 SR Funding Eligibility Type: -  
 SR Actual Cost: Not reported  
 SR Completion Date: 07-07-1990  
 SR Payment Date: 10-14-1993  
 SR Oral Date: Not reported  
 SR Written Date: Not reported  
 SR Soil Removal: Y  
 SR Free Product Removal: Not reported  
 SR Soil Tonnage Removed: 346  
 SR Soil Treatment: Not reported  
 SR Other Treatment: Not reported  
 SR Alternate Proc Received Date: Not reported  
 SR Alternate Procedure Status: Not reported  
 SR Alternate Procedure Status Date: Not reported  
 SR Alternate Procedure Comments: Not reported  
 SA Task ID: 33759  
 SA Cleanup Responsible: -  
 SA Funding Eligibility Type: -  
 SA Actual Cost: \$63,527.46  
 SA Completion Date: 12-05-1990  
 SA Payment Date: 10-14-1993  
 RAP Task ID: 33760  
 RAP Cleanup Responsible ID: RP - RESPONSIBLE PARTY  
 RAP Funding Eligibility Type: -  
 RAP Actual Cost: Not reported  
 RAP Completion Date: Not reported  
 RAP Payment Date: Not reported  
 RAP Last Order Approved: 1993-09-16 00:00:00  
 RA Task ID: Not reported  
 RA Cleanup Responsible: -  
 RA Funding Eligibility Type: -  
 RA Years to Complete: Not reported  
 RA Actual Cost: Not reported

[Click here for Florida Oculus:](#)

UST:

Facility Id: 8505662  
 Facility Status: CLOSED  
 Type Description: Retail Station  
 Facility Phone: (305) 661-7408  
 Region: STATE  
 Positioning Method: DMAP  
 Lat/Long (dms): 25 43 7 / 80 18 9

MAP FINDINGS

Map ID  
 Direction  
 Distance  
 Distance (ft.)Site

EDR ID Number

Database(s) EPA ID Number

**SUNSHINE #30097 (Continued)**

**U003741308**

Owner:

Owner Id: 21275  
 Owner Name: SUNSHINE GASOLINE DIST INC  
 Owner Address: 1650 NW 87TH AVE  
 Owner Address 2: ATTN: MAXIMO ALVAREZ  
 Owner City,St,Zip: MIAMI, FL 33172  
 Owner Contact: MAXIMO ALVAREZ  
 Owner Phone: (305) 477-5800

Tank Info:

Tank Id: 1  
 Status: Removed  
 Status Date: 31-JUL-1990  
 Install Date: 01-MAY-1967  
 Substance: Leaded gas  
 Content Description: Leaded Gas  
 Gallons: 4000  
 Vessel Indicator: TANK  
 Tank Location: UNDERGROUND  
 DEP Contractor: No

Tank Id: 10  
 Status: Removed  
 Status Date: 01-JUN-2009  
 Install Date: 01-MAR-1991  
 Substance: Unleaded gas  
 Content Description: Unleaded Gas  
 Gallons: 10000  
 Vessel Indicator: TANK  
 Tank Location: UNDERGROUND  
 DEP Contractor: No

Tank Id: 2  
 Status: Removed  
 Status Date: 31-JUL-1990  
 Install Date: 01-MAY-1967  
 Substance: Leaded gas  
 Content Description: Leaded Gas  
 Gallons: 4000  
 Vessel Indicator: TANK  
 Tank Location: UNDERGROUND  
 DEP Contractor: No

Tank Id: 3  
 Status: Removed  
 Status Date: 31-JUL-1990  
 Install Date: Not reported  
 Substance: Unleaded gas  
 Content Description: Unleaded Gas  
 Gallons: 2000  
 Vessel Indicator: TANK  
 Tank Location: UNDERGROUND  
 DEP Contractor: No

Tank Id: 4  
 Status: Removed

MAP FINDINGS

Map ID  
 Direction  
 Distance  
 Distance (ft.)Site

EDR ID Number

Database(s) EPA ID Number

**SUNSHINE #30097 (Continued)**

**U003741308**

Status Date: 31-JUL-1990  
 Install Date: Not reported  
 Substance: Unleaded gas  
 Content Description: Unleaded Gas  
 Gallons: 2000  
 Vessel Indicator: TANK  
 Tank Location: UNDERGROUND  
 DEP Contractor: No

Tank Id: 5  
 Status: Removed  
 Status Date: 31-JUL-1990  
 Install Date: Not reported  
 Substance: Unleaded gas  
 Content Description: Unleaded Gas  
 Gallons: 2000  
 Vessel Indicator: TANK  
 Tank Location: UNDERGROUND  
 DEP Contractor: No

Tank Id: 6  
 Status: Removed  
 Status Date: 31-JUL-1990  
 Install Date: Not reported  
 Substance: Unleaded gas  
 Content Description: Unleaded Gas  
 Gallons: 2000  
 Vessel Indicator: TANK  
 Tank Location: UNDERGROUND  
 DEP Contractor: No

Tank Id: 7  
 Status: Removed  
 Status Date: 31-JUL-1990  
 Install Date: 01-JUL-1962  
 Substance: Unleaded gas  
 Content Description: Unleaded Gas  
 Gallons: 3000  
 Vessel Indicator: TANK  
 Tank Location: UNDERGROUND  
 DEP Contractor: No

Tank Id: 8  
 Status: Removed  
 Status Date: 01-JUN-2009  
 Install Date: 01-MAR-1991  
 Substance: Unleaded gas  
 Content Description: Unleaded Gas  
 Gallons: 10000  
 Vessel Indicator: TANK  
 Tank Location: UNDERGROUND  
 DEP Contractor: No

Tank Id: 9  
 Status: Removed  
 Status Date: 01-JUN-2009  
 Install Date: 01-MAR-1991



MAP FINDINGS

Map ID  
 Direction  
 Distance  
 Distance (ft.)Site

EDR ID Number  
 EPA ID Number

Database(s)

**SUNSHINE #30097 (Continued)**

**U003741308**

Substance: Unleaded gas  
 Content Description: Unleaded Gas  
 Gallons: 10000  
 Vessel Indicator: TANK  
 Tank Location: UNDERGROUND  
 DEP Contractor: No

Click here for Florida Oculus:

**DWM CONTAM:**

Program Site Id: 8505662  
 Lat DD: 25  
 Lat MM: 43  
 Lat SS: 7.5656  
 Long DD: 80  
 Long MM: 18  
 Long SS: 9.2842  
 Office/ District: PCLP13  
 Program Area: Petroleum  
 Offsite Contamination: U  
 Project Manager: Not reported  
 Priority Score: 45  
 Remediation Status: WAITING  
 Date Known Offsite: Not reported  
 Datum: HARN  
 Method: DPHO  
 Program Eligible: Yes  
 Ineligible: Not reported

51

**AMOCO SERVICE STATION #60194  
 MILLER DR  
 MIAMI, FL 33334**

**RCRA-SQG 1000702969  
 FLD984217786**

**RCRA-SQG:**

Date form received by agency: 10/21/1991  
 Facility name: AMOCO SERVICE STATION #60194  
 Facility address: MILLER DR  
 MIAMI, FL 33334  
 EPA ID: FLD984217786  
 Mailing address: CORP DR #500  
 FORT LAUDERDALE, FL 33334  
 Contact: AMOCO SERVICE STATION #60194  
 Contact address: CORP DR #500  
 FORT LAUDERDALE, FL 33334  
 Contact country: US  
 Contact telephone: 8502458707  
 Contact email: Not reported  
 EPA Region: 04  
 Classification: Small Small Quantity Generator  
 Description: Handler: generates more than 100 and less than 1000 kg of hazardous waste during any calendar month and accumulates less than 6000 kg of hazardous waste at any time; or generates 100 kg or less of hazardous waste during any calendar month, and accumulates more than 1000 kg of hazardous waste at any time

MAP FINDINGS

Map ID  
 Direction  
 Distance  
 Distance (ft.)Site

EDR ID Number  
 EPA ID Number

Database(s)

**AMOCO SERVICE STATION #60194 (Continued)**

**1000702969**

Owner/Operator Summary:

Owner/operator name: ACA MGMNT SERV  
 Owner/operator address: 600 CORP DR #500  
 FORT LAUDERDALE, FL 33334  
 Owner/operator country: US  
 Owner/operator telephone: Not reported  
 Legal status: Private  
 Owner/Operator Type: Owner  
 Owner/Op start date: 10/18/1996  
 Owner/Op end date: Not reported

Handler Activities Summary:

U.S. importer of hazardous waste: No  
 Mixed waste (haz. and radioactive): No  
 Recycler of hazardous waste: No  
 Transporter of hazardous waste: No  
 Treater, storer or disposer of HW: No  
 Underground injection activity: No  
 On-site burner exemption: No  
 Furnace exemption: No  
 Used oil fuel burner: No  
 Used oil processor: No  
 User oil refiner: No  
 Used oil fuel marketer to burner: No  
 Used oil Specification marketer: No  
 Used oil transfer facility: No  
 Used oil transporter: No

Hazardous Waste Summary:

Waste code: D001  
 Waste name: IGNITABLE HAZARDOUS WASTES ARE THOSE WASTES WHICH HAVE A FLASHPOINT OF LESS THAN 140 DEGREES FAHRENHEIT AS DETERMINED BY A PENSKEY-MARTENS CLOSED CUP FLASH POINT TESTER. ANOTHER METHOD OF DETERMINING THE FLASH POINT OF A WASTE IS TO REVIEW THE MATERIAL SAFETY DATA SHEET, WHICH CAN BE OBTAINED FROM THE MANUFACTURER OR DISTRIBUTOR OF THE MATERIAL. LACQUER THINNER IS AN EXAMPLE OF A COMMONLY USED SOLVENT WHICH WOULD BE CONSIDERED AS IGNITABLE HAZARDOUS WASTE.

Waste code: D018  
 Waste name: BENZENE

Violation Status: No violations found

51

**MARATHON - FINA STATION  
 6795 S.W. 56TH STREET  
 MIAMI, FL 33143**

**RCRA-CESQG 1014465908  
 FLT000065391**

RCRA-CESQG:

Date form received by agency: 04/11/2000  
 Facility name: MARATHON - FINA STATION  
 Facility address: 6795 S.W. 56TH STREET  
 MIAMI, FL 33143  
 EPA ID: FLT000065391  
 Contact: Not reported  
 Contact address: Not reported  
 Not reported  
 Contact country: Not reported

MAP FINDINGS

Map ID  
 Direction  
 Distance  
 Distance (ft.)Site

EDR ID Number  
 EPA ID Number

Database(s)

**MARATHON - FINA STATION (Continued)**

**1014465908**

Contact telephone: Not reported  
 Contact email: Not reported  
 EPA Region: 04  
 Classification: Conditionally Exempt Small Quantity Generator  
 Description: Handler: generates 100 kg or less of hazardous waste per calendar month, and accumulates 1000 kg or less of hazardous waste at any time; or generates 1 kg or less of acutely hazardous waste per calendar month, and accumulates at any time: 1 kg or less of acutely hazardous waste; or 100 kg or less of any residue or contaminated soil, waste or other debris resulting from the cleanup of a spill, into or on any land or water, of acutely hazardous waste; or generates 100 kg or less of any residue or contaminated soil, waste or other debris resulting from the cleanup of a spill, into or on any land or water, of acutely hazardous waste during any calendar month, and accumulates at any time: 1 kg or less of acutely hazardous waste; or 100 kg or less of any residue or contaminated soil, waste or other debris resulting from the cleanup of a spill, into or on any land or water, of acutely hazardous waste

Handler Activities Summary:

U.S. importer of hazardous waste: No  
 Mixed waste (haz. and radioactive): No  
 Recycler of hazardous waste: No  
 Transporter of hazardous waste: No  
 Treater, storer or disposer of HW: No  
 Underground injection activity: No  
 On-site burner exemption: No  
 Furnace exemption: No  
 Used oil fuel burner: No  
 Used oil processor: No  
 User oil refiner: No  
 Used oil fuel marketer to burner: No  
 Used oil Specification marketer: No  
 Used oil transfer facility: No  
 Used oil transporter: No

Violation Status: No violations found

51

**MILLER FINA  
 6795 SW 56 ST  
 MIAMI DADE (County), FL**

**Miami-Dade Co. HWS S107552408  
 N/A**

Miami-Dade Co. HWS:

Region: DADE  
 Permit Section: UT  
 File Number: 7651  
 Property Tax Folio #: 3040230060010  
 Phase Type: F  
 Facility ID: 1111  
 Task Name: MILLER FINA  
 Phase: 2  
 DEP Number: 8505437  
 State Class: EDI  
 Eligibility: PARTIAL  
 State Rank: 66  
 Phase Description: PENDING REMEDIAL ACTION PLAN  
 Phase Type Description: SITES THAT HAVE DOCUMENTED OFF-SITE CONTAMINATION  
 COI Name: Not reported

MAP FINDINGS

Map ID			EDR ID Number
Direction			
Distance			
Distance (ft.)	Site	Database(s)	EPA ID Number

---

**MILLER FINA (Continued)**

**S107552408**

COI Travel Time: Not reported  
 X Coordinate: 885277.2  
 Y Coordinate: 504024.2

**51 WAYNICKS PURE OIL SERVICE STATION**  
**5522 SW 67TH AV**  
**MIAMI, FL**

**EDR US Hist Auto Stat 1009055904**  
**N/A**

EDR Historical Auto Stations:

Name: WAYNICKS PURE OIL SERVICE STATION  
 Year: 1954  
 Type: GASOLINE STATIONS

Name: WAYNICKS PURE OIL SERVICE STATION  
 Year: 1954  
 Type: GASOLINE STATIONS

**52 5616 SW 72ND AVE**  
**MIAMI, FL 33143**

**EDR US Hist Cleaners 1015075691**  
**N/A**

EDR Historical Cleaners:

Name: DEVON DRY CLEANERS & LAUNDRY  
 Year: 2007  
 Address: 5616 SW 72ND AVE

Name: DEVON DRY CLEANERS & LAUNDRY  
 Year: 2008  
 Address: 5616 SW 72ND AVE

Name: DEVON DRY CLEANERS & LAUNDRY  
 Year: 2009  
 Address: 5616 SW 72ND AVE

**53 DENTAL OFFICE FOR M. LUGER, DMD**  
**6705 SW 57 AVE SUITE 402**  
**CORAL GABLES, FL 33155**

**Miami-Dade IW S108515415**  
**N/A**

Miami-Dade Co. IW5:

Region: DADE  
 Facility ID: IW5-0018083  
 Permitted: YES  
 Permit Status: Facility no longer needs a permit or facility closed  
 File Number: 23638  
 Shell Name: DXSO

MAP FINDINGS

Map ID  
 Direction  
 Distance  
 Distance (ft.)Site

EDR ID Number  
 Database(s)  
 EPA ID Number

**53 DR. ROBERT PERDOMO DMD** **Miami-Dade IW S109001546**  
**6705 SW 57 AVE SUITE 318** **N/A**  
**CORAL GABLES, FL 33145**

Miami-Dade Co. IW5:  
 Region: DADE  
 Facility ID: IW5-0018422  
 Permitted: YES  
 Permit Status: Facility no longer needs a permit or facility closed  
 File Number: 24058  
 Shell Name: DXSO

**53 KENNETH R. IRIGOYEN. DMD, PA.** **Miami-Dade IW S108795018**  
**6705 SW 57 AVE SUITE 300** **N/A**  
**CORAL GABLES, FL 33146**

Miami-Dade Co. IW5:  
 Region: DADE  
 Facility ID: IW5-0018266  
 Permitted: YES  
 Permit Status: Facility no longer needs a permit or facility closed  
 File Number: 23858  
 Shell Name: DXSO

**53 OFFICES FOR DR. ALONSO** **Miami-Dade IW S108795140**  
**6705 SW 57 AVE SUITE 518** **N/A**  
**CORAL GABLES, FL 33146**

Miami-Dade Co. IW5:  
 Region: DADE  
 Facility ID: IW5-0018397  
 Permitted: YES  
 Permit Status: Facility no longer needs a permit or facility closed  
 File Number: 24024  
 Shell Name: LPSO

**53 DR. CECIL ABRAHAM** **Miami-Dade IW S108794945**  
**6705 SW 57 AVE SUITE 614** **N/A**  
**CORAL GABLES, FL 33146**

Miami-Dade Co. IW5:  
 Region: DADE  
 Facility ID: IW5-0018190  
 Permitted: YES  
 Permit Status: Facility no longer needs a permit or facility closed  
 File Number: 23764  
 Shell Name: DXSO

MAP FINDINGS

Map ID  
 Direction  
 Distance  
 Distance (ft.)Site Database(s) EPA ID Number  
 EDR ID Number

**53 DR. VALDES-SUEIRAS DENTAL OFFICES Miami-Dade IW S109001589**  
**6705 SW 57 AVE SUITE 404 N/A**  
**CORAL GABLES, FL 33145**

Miami-Dade Co. IW5:  
 Region: DADE  
 Facility ID: IW5-0018423  
 Permitted: YES  
 Permit Status: Facility no longer needs a permit or facility closed  
 File Number: 24059  
 Shell Name: DXSO

**54 SOUTH MIAMI SWF/LF S110698167**  
**SW 58TH STREET & 73RD AVENUE N/A**  
**MIAMI, FL 33143**

SWF/LF:  
 Facility ID: 99361  
 District: SED  
 Lat/Long: 25:42:58.687 / 80:18:43.988  
 Class Type: 520  
 Classification: OLD DUMP  
 Class Status: NFA,NO FURTHER ACTION (F)  
 Section: 26  
 Township: 54  
 Range: 40  
 Responsible Authority Name: Not reported  
 Responsible Authority Address: Not reported  
 Responsible Authority City,St,Zip: Not reported  
 Responsible Authority Phone: Not reported  
 EMail Address1: Not reported  
 EMail Address2: Not reported  
 Site Supervisor Name: Not reported  
 Site Supervisor Addr: Not reported  
 Site Supervisor City/State/Zip: Not reported  
 Site Supervisor Telephone: Not reported  
 Land Owner Name: Not reported  
 Land Owner Address: Not reported  
 Land Owner City/State/Zip: Not reported  
 Land Owner Telephone: Not reported

[Click here for Florida Oculus:](#)

**55 DEL RIO & ASSOCIATES Miami-Dade IW S108289671**  
**5975 SW 72 ST SUITE 404 N/A**  
**MIAMI, FL 33146**

Miami-Dade Co. IW5:  
 Region: DADE  
 Facility ID: IW5-0017873  
 Permitted: YES  
 Permit Status: Facility no longer needs a permit or facility closed  
 File Number: 23383  
 Shell Name: DXSO

MAP FINDINGS

Map ID			EDR ID Number
Direction			
Distance			
Distance (ft.)	Site	Database(s)	EPA ID Number

<b>56</b>	<b>DCPS-SOUTH MIAMI MIDDLE</b>	<b>UST</b>	<b>U003705438</b>
	<b>6750 SW 60 ST</b>	<b>ENF</b>	<b>N/A</b>
	<b>MIAMI, FL 33143</b>	<b>Miami-Dade Co. GTO</b>	

Miami-Dade Co. Tanks:

Facility ID: 0003952  
 Facility Code: Not reported  
 File Number: 9727  
 Shell Name: Not reported  
 Permitted: NO

Miami-Dade Co. ENF:

Region: DADE  
 Folio Num: 0940260000040  
 Enforcement Officer: Not reported  
 Facility Type: Sewer  
 Facility Status: C  
 Status Date: 12/01/2009  
 Case Level: CA

Region: DADE  
 Folio Num: 0940260000040  
 Enforcement Officer: Not reported  
 Facility Type: DWO  
 Facility Status: C  
 Status Date: 12/08/2011  
 Case Level: A

Miami-Dade Co. GTO:

Region: DADE  
 Facility ID: GDO-0003735  
 File Number: 9727  
 Permitted: YES  
 Shell Name: IGT/AGT

<b>56</b>	<b>DADE CNTY SCHOOL BD-SOUTH MIAMI JHS</b>	<b>UST</b>	<b>U003742198</b>
	<b>6750 SW 60TH ST</b>		<b>N/A</b>
	<b>MIAMI, FL 33143</b>		

UST:

Facility Id: 8943326  
 Facility Status: OPEN  
 Type Description: Local Government  
 Facility Phone: (305) 661-3481  
 Region: STATE  
 Positioning Method: DMAP  
 Lat/Long (dms): 25 37 45 / 80 17 50

Owner:

Owner Id: 5241  
 Owner Name: MIAMI-DADE CNTY PUBLIC SCHOOLS  
 Owner Address: 12525 NW 28TH AVE  
 Owner Address 2: ATTN: STORAGE TANK REGIS  
 Owner City,St,Zip: MIAMI, FL 33167  
 Owner Contact: MICHAEL KRTAUSCH  
 Owner Phone: (305) 995-4451

Tank Info:

Tank Id: 1

MAP FINDINGS

Map ID  
 Direction  
 Distance  
 Distance (ft.)Site

EDR ID Number  
 EPA ID Number

Database(s)

**DADE CNTY SCHOOL BD-SOUTH MIAMI JHS (Continued)**

**U003742198**

Status: In service  
 Status Date: Not reported  
 Install Date: Not reported  
 Substance: Fuel oil-on site heat  
 Content Description: Fuel Oil - Onsite Heat  
 Gallons: 1000  
 Vessel Indicator: TANK  
 Tank Location: UNDERGROUND  
 DEP Contractor: No

[Click here for Florida Oculus:](#)

56

**SOUTH MIAMI MIDDLE SCHOOL  
 6750 SW 60TH ST  
 MIAMI, FL 33143**

**RCRA-CESQG 1000406229  
 FLD981467426**

**RCRA-CESQG:**

Date form received by agency: 12/09/2010  
 Facility name: SOUTH MIAMI MIDDLE SCHOOL  
 Facility address: 6750 SW 60TH ST  
 MIAMI, FL 331431909  
 EPA ID: FLD981467426  
 Mailing address: SW 60TH ST  
 MIAMI, FL 33143-1909  
 Contact: CLAUDIUS A CARNEGIE  
 Contact address: NW 28TH AVE  
 MIAMI, FL 33167-2507  
 Contact country: US  
 Contact telephone: 3059954091  
 Contact email: CCARNEGIE@DADESCHOOLS.NET  
 EPA Region: 04  
 Classification: Conditionally Exempt Small Quantity Generator  
 Description: Handler: generates 100 kg or less of hazardous waste per calendar month, and accumulates 1000 kg or less of hazardous waste at any time; or generates 1 kg or less of acutely hazardous waste per calendar month, and accumulates at any time: 1 kg or less of acutely hazardous waste; or 100 kg or less of any residue or contaminated soil, waste or other debris resulting from the cleanup of a spill, into or on any land or water, of acutely hazardous waste; or generates 100 kg or less of any residue or contaminated soil, waste or other debris resulting from the cleanup of a spill, into or on any land or water, of acutely hazardous waste during any calendar month, and accumulates at any time: 1 kg or less of acutely hazardous waste; or 100 kg or less of any residue or contaminated soil, waste or other debris resulting from the cleanup of a spill, into or on any land or water, of acutely hazardous waste

**Owner/Operator Summary:**

Owner/operator name: MIAMI-DADE COUNTY PUBLIC SCHOOLS  
 Owner/operator address: 12525 NW 28TH AVE  
 MIAMI, FL 33167  
 Owner/operator country: US  
 Owner/operator telephone: 3059954091  
 Legal status: County  
 Owner/Operator Type: Operator  
 Owner/Op start date: 03/15/1986



MAP FINDINGS

Map ID  
 Direction  
 Distance  
 Distance (ft.)Site

EDR ID Number  
 EPA ID Number

Database(s)

**SOUTH MIAMI MIDDLE SCHOOL (Continued)**

**1000406229**

Owner/Op end date:	Not reported
Owner/operator name:	MIAMI-DADE COUNTY PUBLIC SCHOOLS
Owner/operator address:	12525 NW 28TH AVE MIAMI, FL 33167
Owner/operator country:	US
Owner/operator telephone:	3059954091
Legal status:	County
Owner/Operator Type:	Operator
Owner/Op start date:	03/15/1986
Owner/Op end date:	Not reported
Owner/operator name:	MIAMI-DADE COUNTY PUBLIC SCHOOLS
Owner/operator address:	12525 NW 28TH AVE MIAMI, FL 33167
Owner/operator country:	US
Owner/operator telephone:	3059951000
Legal status:	County
Owner/Operator Type:	Owner
Owner/Op start date:	10/18/1996
Owner/Op end date:	Not reported
Owner/operator name:	MIAMI-DADE COUNTY PUBLIC SCHOOLS
Owner/operator address:	12525 NW 28TH AVE MIAMI, FL 33167
Owner/operator country:	US
Owner/operator telephone:	3059951000
Legal status:	County
Owner/Operator Type:	Owner
Owner/Op start date:	10/18/1996
Owner/Op end date:	Not reported

Handler Activities Summary:

U.S. importer of hazardous waste:	No
Mixed waste (haz. and radioactive):	No
Recycler of hazardous waste:	No
Transporter of hazardous waste:	No
Treater, storer or disposer of HW:	No
Underground injection activity:	No
On-site burner exemption:	No
Furnace exemption:	No
Used oil fuel burner:	No
Used oil processor:	No
User oil refiner:	No
Used oil fuel marketer to burner:	No
Used oil Specification marketer:	No
Used oil transfer facility:	No
Used oil transporter:	No

Hazardous Waste Summary:

Waste code:	D001
Waste name:	IGNITABLE HAZARDOUS WASTES ARE THOSE WASTES WHICH HAVE A FLASHPOINT OF LESS THAN 140 DEGREES FAHRENHEIT AS DETERMINED BY A PENSKEY-MARTENS CLOSED CUP FLASH POINT TESTER. ANOTHER METHOD OF DETERMINING THE FLASH POINT OF A WASTE IS TO REVIEW THE MATERIAL SAFETY DATA SHEET, WHICH CAN BE OBTAINED FROM THE MANUFACTURER OR DISTRIBUTOR OF THE

MAP FINDINGS

Map ID  
 Direction  
 Distance  
 Distance (ft.)Site

EDR ID Number  
 EPA ID Number

Database(s)

**SOUTH MIAMI MIDDLE SCHOOL (Continued)**

**1000406229**

MATERIAL. LACQUER THINNER IS AN EXAMPLE OF A COMMONLY USED SOLVENT WHICH WOULD BE CONSIDERED AS IGNITABLE HAZARDOUS WASTE.

Waste code: D002  
 Waste name: A WASTE WHICH HAS A PH OF LESS THAN 2 OR GREATER THAN 12.5 IS CONSIDERED TO BE A CORROSIVE HAZARDOUS WASTE. SODIUM HYDROXIDE, A CAUSTIC SOLUTION WITH A HIGH PH, IS OFTEN USED BY INDUSTRIES TO CLEAN OR DEGREASE PARTS. HYDROCHLORIC ACID, A SOLUTION WITH A LOW PH, IS USED BY MANY INDUSTRIES TO CLEAN METAL PARTS PRIOR TO PAINTING. WHEN THESE CAUSTIC OR ACID SOLUTIONS BECOME CONTAMINATED AND MUST BE DISPOSED, THE WASTE WOULD BE A CORROSIVE HAZARDOUS WASTE.

Waste code: D003  
 Waste name: A MATERIAL IS CONSIDERED TO BE A REACTIVE HAZARDOUS WASTE IF IT IS NORMALLY UNSTABLE, REACTS VIOLENTLY WITH WATER, GENERATES TOXIC GASES WHEN EXPOSED TO WATER OR CORROSIVE MATERIALS, OR IF IT IS CAPABLE OF DETONATION OR EXPLOSION WHEN EXPOSED TO HEAT OR A FLAME. ONE EXAMPLE OF SUCH WASTE WOULD BY WASTE GUNPOWDER.

Violation Status: No violations found

57

**DADE COUNTY SOUTH MIAMI ELEMENTARY  
 6800 SW 60TH ST  
 MIAMI, FL 33143**

**RCRA-CESQG 1000985691  
 FINDS FLR000001925**

RCRA-CESQG:  
 Date form received by agency: 08/18/2011  
 Facility name: DADE COUNTY SOUTH MIAMI ELEMENTARY  
 Facility address: 6800 SW 60TH ST  
 MIAMI, FL 331431910  
 EPA ID: FLR000001925  
 Mailing address: SW 60TH ST  
 MIAMI, FL 33143-1910  
 Contact: CLAUDIUS A CARNEGIE  
 Contact address: NW 28TH AVE  
 MIAMI, FL 33167-2507  
 Contact country: US  
 Contact telephone: 3059957993  
 Contact email: Not reported  
 EPA Region: 04  
 Classification: Conditionally Exempt Small Quantity Generator  
 Description: Handler: generates 100 kg or less of hazardous waste per calendar month, and accumulates 1000 kg or less of hazardous waste at any time; or generates 1 kg or less of acutely hazardous waste per calendar month, and accumulates at any time: 1 kg or less of acutely hazardous waste; or 100 kg or less of any residue or contaminated soil, waste or other debris resulting from the cleanup of a spill, into or on any land or water, of acutely hazardous waste; or generates 100 kg or less of any residue or contaminated soil, waste or other debris resulting from the cleanup of a spill, into or on any land or water, of acutely hazardous waste during any calendar month, and accumulates at any time: 1 kg or less of acutely hazardous waste; or 100 kg or less of any residue or contaminated soil, waste or other debris resulting from the cleanup of a spill, into or on any land or water, of acutely hazardous waste

Owner/Operator Summary:  
 Owner/operator name: REXFORD DARROW

MAP FINDINGS

Map ID  
 Direction  
 Distance  
 Distance (ft.)Site

EDR ID Number  
 EPA ID Number

Database(s)

**DADE COUNTY SOUTH MIAMI ELEMENTARY (Continued)**

**1000985691**

Owner/operator address: 6800 SW 60TH ST  
 MIAMI, FL 33143  
 Owner/operator country: US  
 Owner/operator telephone: Not reported  
 Legal status: Private  
 Owner/Operator Type: Owner  
 Owner/Op start date: 10/18/1996  
 Owner/Op end date: Not reported

**Handler Activities Summary:**

U.S. importer of hazardous waste: No  
 Mixed waste (haz. and radioactive): No  
 Recycler of hazardous waste: No  
 Transporter of hazardous waste: No  
 Treater, storer or disposer of HW: No  
 Underground injection activity: No  
 On-site burner exemption: No  
 Furnace exemption: No  
 Used oil fuel burner: No  
 Used oil processor: No  
 User oil refiner: No  
 Used oil fuel marketer to burner: No  
 Used oil Specification marketer: No  
 Used oil transfer facility: No  
 Used oil transporter: No

**Historical Generators:**

Date form received by agency: 03/29/1995  
 Site name: DADE COUNTY SOUTH MIAMI ELEMENTARY  
 Classification: Small Quantity Generator

**Hazardous Waste Summary:**

Waste code: D001  
 Waste name: IGNITABLE HAZARDOUS WASTES ARE THOSE WASTES WHICH HAVE A FLASHPOINT OF LESS THAN 140 DEGREES FAHRENHEIT AS DETERMINED BY A PENSLEY-MARTENS CLOSED CUP FLASH POINT TESTER. ANOTHER METHOD OF DETERMINING THE FLASH POINT OF A WASTE IS TO REVIEW THE MATERIAL SAFETY DATA SHEET, WHICH CAN BE OBTAINED FROM THE MANUFACTURER OR DISTRIBUTOR OF THE MATERIAL. LACQUER THINNER IS AN EXAMPLE OF A COMMONLY USED SOLVENT WHICH WOULD BE CONSIDERED AS IGNITABLE HAZARDOUS WASTE.

Waste code: D002  
 Waste name: A WASTE WHICH HAS A PH OF LESS THAN 2 OR GREATER THAN 12.5 IS CONSIDERED TO BE A CORROSIVE HAZARDOUS WASTE. SODIUM HYDROXIDE, A CAUSTIC SOLUTION WITH A HIGH PH, IS OFTEN USED BY INDUSTRIES TO CLEAN OR DEGREASE PARTS. HYDROCHLORIC ACID, A SOLUTION WITH A LOW PH, IS USED BY MANY INDUSTRIES TO CLEAN METAL PARTS PRIOR TO PAINTING. WHEN THESE CAUSTIC OR ACID SOLUTIONS BECOME CONTAMINATED AND MUST BE DISPOSED, THE WASTE WOULD BE A CORROSIVE HAZARDOUS WASTE.

Violation Status: No violations found

**FINDS:**

Registry ID: 110007468640

MAP FINDINGS

Map ID  
 Direction  
 Distance  
 Distance (ft.)Site

EDR ID Number  
 EPA ID Number

Database(s)

**DADE COUNTY SOUTH MIAMI ELEMENTARY (Continued)**

**1000985691**

Environmental Interest/Information System

RCRAInfo is a national information system that supports the Resource Conservation and Recovery Act (RCRA) program through the tracking of events and activities related to facilities that generate, transport, and treat, store, or dispose of hazardous waste. RCRAInfo allows RCRA program staff to track the notification, permit, compliance, and corrective action activities required under RCRA.

Florida Environmental System Today Application (FIESTA) Data Maintenance (FDM) system maintains entity, environmental interest and affiliation data for the State of Florida.

**57 DCPS-SOUTH MIAMI  
 6800 SW 60 ST  
 MIAMI, FL 33143**

**UST U003704989  
 N/A**

Miami-Dade Co. Tanks:

Facility ID: 0003245  
 Facility Code: Not reported  
 File Number: 9188  
 Shell Name: Not reported  
 Permitted: NO

**57 DADE CNTY SCHOOL BD-SOUTH MIAMI ELEM  
 6800 SW 60TH ST  
 MIAMI, FL 33143**

**LUST U003742197  
 UST N/A**

LUST:

Region: STATE  
 Facility Id: 8943298  
 Facility Status: CLOSED  
 Facility Type: H - Local Government  
 Facility Phone: (305)667-8847  
 Facility Cleanup Rank: Not reported  
 District: Southeast District  
 Lat/Long (dms): 25 42 50.7092000 / 80 18 16.8684000  
 Section: Not reported  
 Township: Not reported  
 Range: Not reported  
 Feature: Not reported  
 Method: DMAP  
 Datum: 0  
 Score: 29  
 Score Effective Date: 11/04/1997  
 Score When Ranked: Not reported  
 Operator: DADE CNTY SCHOOL BD  
 Name Update: Not reported  
 Address Update: Not reported

Discharge Cleanup Summary:

Discharge Date: 08/22/1989  
 PCT Discharge Combined: Not reported  
 Cleanup Required: R - CLEANUP REQUIRED  
 Discharge Cleanup Status: NFA - NFA COMPLETE  
 Disch Cleanup Status Date: 09/18/1995  
 Cleanup Work Status: COMPLETED

MAP FINDINGS

Map ID  
 Direction  
 Distance  
 Distance (ft.)Site

EDR ID Number  
 EPA ID Number

Database(s)

**DADE CNTY SCHOOL BD-SOUTH MIAMI ELEM (Continued)**

**U003742197**

Information Source:	A - ABANDONED TANK RESTORATION
Other Source Description:	Not reported
Eligibility Indicator:	E - ELIGIBLE
Site Manager:	Not reported
Site Mgr End Date:	Not reported
Tank Office:	-
<b>Petroleum Cleanup Program Eligibility:</b>	
Facility ID:	8943298
Discharge Date:	22-Aug-1989
Pct Discharge Combined With:	Not reported
Cleanup Required:	R - CLEANUP REQUIRED
Discharge Cleanup Status:	NFA - NFA COMPLETE
Disch Cleanup Status Date:	09/18/1995
Cleanup Work Status:	COMPLETED
Information Source:	A - ABANDONED TANK RESTORATION
Other Source Description:	Not reported
Application Received Date:	3/25/1991
Cleanup Program:	A - ABANDONED TANK RESTORATION PROGRAM
Eligibility Status:	11/14/1991
Elig Status Date:	11/14/1991
Letter Of Intent Date:	03/25/1991
Redetermined:	No
Inspection Date:	05/03/1991
Site Manager:	Not reported
Site Mgr End Date:	Not reported
Tank Office:	-
Deductible Amount:	500
Deductible Paid To Date:	500
Co-Pay Amount:	0
Co-Pay Paid To Date:	0
Cap Amount:	Not reported
<b>Task Information:</b>	
District:	SED
Facility ID:	8943298
Facility Status:	CLOSED
Facility Type:	H - Local Government -
County:	MIAMI-DADE
County ID:	13
Cleanup Eligibility Status:	E
Source Effective Date:	09-18-1995
Discharge Date:	08-22-1989
Cleanup Required:	R - CLEANUP REQUIRED
Discharge Cleanup Status:	NFA - NFA COMPLETE
Disch Cleanup Status Date:	09-18-1995
SRC Action Type:	NFA - NO FURTHER ACTION
SRC Submit Date:	05-16-1995
SRC Review Date:	09-18-1995
SRC Completion Status:	A - APPROVED
SRC Issue Date:	10-01-1995
SRC Comment:	Not reported
Cleanup Work Status:	COMPLETED
Site Mgr:	Not reported
Site Mgr End Date:	Not reported
Tank Office:	-
SR Task ID:	71797
SR Cleanup Responsible:	-

MAP FINDINGS

Map ID  
 Direction  
 Distance  
 Distance (ft.)Site

EDR ID Number  
 EPA ID Number

Database(s)

**DADE CNTY SCHOOL BD-SOUTH MIAMI ELEM (Continued)**

**U003742197**

SR Funding Eligibility Type: -  
 SR Actual Cost: Not reported  
 SR Completion Date: 08-20-1990  
 SR Payment Date: Not reported  
 SR Oral Date: Not reported  
 SR Written Date: Not reported  
 SR Soil Removal: Y  
 SR Free Product Removal: Not reported  
 SR Soil Tonnage Removed: 44  
 SR Soil Treatment: Not reported  
 SR Other Treatment: Not reported  
 SR Alternate Proc Received Date: Not reported  
 SR Alternate Procedure Status: Not reported  
 SR Alternate Procedure Status Date: Not reported  
 SR Alternate Procedure Comments: Not reported  
 SA Task ID: 29979  
 SA Cleanup Responsible: -  
 SA Funding Eligibility Type: -  
 SA Actual Cost: Not reported  
 SA Completion Date: 11-06-1992  
 SA Payment Date: Not reported  
 RAP Task ID: 63820  
 RAP Cleanup Responsible ID: -  
 RAP Funding Eligibility Type: -  
 RAP Actual Cost: Not reported  
 RAP Completion Date: Not reported  
 RAP Payment Date: Not reported  
 RAP Last Order Approved: Not reported  
 RA Task ID: 29980  
 RA Cleanup Responsible: -  
 RA Funding Eligibility Type: -  
 RA Years to Complete: 0  
 RA Actual Cost: Not reported

Click here for Florida Oculus:

**UST:**

Facility Id: 8943298  
 Facility Status: CLOSED  
 Type Description: Local Government  
 Facility Phone: (305) 667-8847  
 Region: STATE  
 Positioning Method: DMAP  
 Lat/Long (dms): 25 42 50 / 80 18 8

**Owner:**

Owner Id: 5241  
 Owner Name: MIAMI-DADE CNTY PUBLIC SCHOOLS  
 Owner Address: 12525 NW 28TH AVE  
 Owner Address 2: ATTN: STORAGE TANK REGIS  
 Owner City,St,Zip: MIAMI, FL 33167  
 Owner Contact: MICHAEL KRTAUSCH  
 Owner Phone: (305) 995-4451

**Tank Info:**

Tank Id: 1  
 Status: Removed

MAP FINDINGS

Map ID			EDR ID Number
Direction			
Distance			
Distance (ft.)Site		Database(s)	EPA ID Number

---

**DADE CNTY SCHOOL BD-SOUTH MIAMI ELEM (Continued)**

**U003742197**

Status Date:	31-AUG-1990
Install Date:	Not reported
Substance:	Fuel oil-on site heat
Content Description:	Fuel Oil - Onsite Heat
Gallons:	1000
Vessel Indicator:	TANK
Tank Location:	UNDERGROUND
DEP Contractor:	No

Click here for Florida Oculus:

58

**6955 SW 60TH TER  
MIAMI, FL 33143**

**EDR US Hist Auto Stat 1015602704  
N/A**

EDR Historical Auto Stations:

Name:	EASTERN US AUTO CORP
Year:	2004
Address:	6955 SW 60TH TER

59

**PLAZA BANK OF MIAMI  
7211 SW 62 AVE  
MIAMI, FL 33143**

**UST U003704479  
N/A**

Miami-Dade Co. Tanks:

Facility ID:	0002409
Facility Code:	Not reported
File Number:	8528
Shell Name:	Not reported
Permitted:	NO

59

**THE FOOT & ANKLE INSTITUTE OF  
6200 SW 72 ST BAY 100  
SOUTH MIAMI, FL 33143**

**Miami-Dade IW 1002638536  
N/A**

Miami-Dade Co. IW5:

Region:	DADE
Facility ID:	IW5-0012449
Permitted:	YES
Permit Status:	Facility no longer needs a permit or facility closed
File Number:	16882
Shell Name:	LPSO

MAP FINDINGS

Map ID			EDR ID Number
Direction			
Distance			
Distance (ft.)	Site	Database(s)	EPA ID Number

<b>59</b>	<b>EXXON CO USA #45729</b>	<b>RCRA NonGen / NLR</b>	<b>1004683119</b>
	<b>6180 SW 72ND ST</b>	<b>FINDS</b>	<b>FLD984195677</b>
	<b>MIAMI, FL</b>		

RCRA NonGen / NLR:

Date form received by agency: 10/12/2011  
 Facility name: EXXON CO USA #45729  
 Facility address: 6180 SW 72ND AVE  
 MIAMI, FL 331431865  
 EPA ID: FLD984195677  
 Mailing address: PO BOX 4415  
 HOUSTON, TX 77210-4415  
 Contact: ALDA S POOL  
 Contact address: PO BOX 4415  
 HOUSTON, TX 77210-4415  
 Contact country: US  
 Contact telephone: 7136567709  
 Contact email: Not reported  
 EPA Region: 04  
 Classification: Non-Generator  
 Description: Handler: Non-Generators do not presently generate hazardous waste

Owner/Operator Summary:

Owner/operator name: ALDA POOL  
 Owner/operator address: PO BOX 4415  
 HOUSTON, TX 77210  
 Owner/operator country: US  
 Owner/operator telephone: Not reported  
 Legal status: Private  
 Owner/Operator Type: Owner  
 Owner/Op start date: 01/07/1997  
 Owner/Op end date: Not reported

Owner/operator name: EXXON CO USA #45729  
 Owner/operator address: PO BOX 4415  
 HOUSTON, TX 77210  
 Owner/operator country: US  
 Owner/operator telephone: Not reported  
 Legal status: Private  
 Owner/Operator Type: Operator  
 Owner/Op start date: 10/12/2011  
 Owner/Op end date: Not reported

Owner/operator name: EXXON CO USA #45729  
 Owner/operator address: PO BOX 4415  
 HOUSTON, TX 77210  
 Owner/operator country: US  
 Owner/operator telephone: Not reported  
 Legal status: Private  
 Owner/Operator Type: Operator  
 Owner/Op start date: 03/15/1991  
 Owner/Op end date: Not reported

Handler Activities Summary:

U.S. importer of hazardous waste: No  
 Mixed waste (haz. and radioactive): No  
 Recycler of hazardous waste: No  
 Transporter of hazardous waste: No



MAP FINDINGS

Map ID  
 Direction  
 Distance  
 Distance (ft.)Site

EDR ID Number

Database(s) EPA ID Number

**EXXON CO USA #45729 (Continued)**

**1004683119**

Treater, storer or disposer of HW: No  
 Underground injection activity: No  
 On-site burner exemption: No  
 Furnace exemption: No  
 Used oil fuel burner: No  
 Used oil processor: No  
 User oil refiner: No  
 Used oil fuel marketer to burner: No  
 Used oil Specification marketer: No  
 Used oil transfer facility: No  
 Used oil transporter: No

Historical Generators:

Date form received by agency: 02/26/1996  
 Site name: EXXON CO USA #45729  
 Classification: Conditionally Exempt Small Quantity Generator

Hazardous Waste Summary:

Waste code: D001  
 Waste name: IGNITABLE HAZARDOUS WASTES ARE THOSE WASTES WHICH HAVE A FLASHPOINT OF LESS THAN 140 DEGREES FAHRENHEIT AS DETERMINED BY A PENSKEY-MARTENS CLOSED CUP FLASH POINT TESTER. ANOTHER METHOD OF DETERMINING THE FLASH POINT OF A WASTE IS TO REVIEW THE MATERIAL SAFETY DATA SHEET, WHICH CAN BE OBTAINED FROM THE MANUFACTURER OR DISTRIBUTOR OF THE MATERIAL. LACQUER THINNER IS AN EXAMPLE OF A COMMONLY USED SOLVENT WHICH WOULD BE CONSIDERED AS IGNITABLE HAZARDOUS WASTE.

Waste code: D018  
 Waste name: BENZENE

Violation Status: No violations found

FINDS:

Registry ID: 110007446228

Environmental Interest/Information System

RCRAInfo is a national information system that supports the Resource Conservation and Recovery Act (RCRA) program through the tracking of events and activities related to facilities that generate, transport, and treat, store, or dispose of hazardous waste. RCRAInfo allows RCRA program staff to track the notification, permit, compliance, and corrective action activities required under RCRA.

Florida Environmental System Today Application (FIESTA) Data Maintenance (FDM) system maintains entity, environmental interest and affiliation data for the State of Florida.

MAP FINDINGS

Map ID  
 Direction  
 Distance  
 Distance (ft.)Site Database(s) EDR ID Number  
 EPA ID Number

60 **6697 SW 70TH AVE** EDR US Hist Auto Stat 1015595812  
**MIAMI, FL 33143** N/A

EDR Historical Auto Stations:  
 Name: TMC ENGINE CTR INC  
 Year: 2005  
 Address: 6697 SW 70TH AVE

61 **7300 SW 72ND CT** EDR US Hist Auto Stat 1015618962  
**MIAMI, FL 33143** N/A

EDR Historical Auto Stations:  
 Name: RADIATOR KING INC  
 Year: 2003  
 Address: 7300 SW 72ND CT

62 **DIXIE EXXON #6629** LUST U003742463  
**6480 S DIXIE HWY** UST N/A  
**MIAMI, FL 33143**

LUST:  
 Region: STATE  
 Facility Id: 8626178  
 Facility Status: CLOSED  
 Facility Type: A - Retail Station  
 Facility Phone: (305)665-5120  
 Facility Cleanup Rank: 8533  
 District: Southeast District  
 Lat/Long (dms): 25 41 48.1281000 / 80 17 54.3656000  
 Section: 036  
 Township: 54S  
 Range: 40E  
 Feature: Not reported  
 Method: DMAP  
 Datum: 0  
 Score: 10  
 Score Effective Date: 11/04/1997  
 Score When Ranked: 10  
 Operator: EXXON CO USA  
 Name Update: Not reported  
 Address Update: Not reported

Discharge Cleanup Summary:  
 Discharge Date: 07/15/1987  
 PCT Discharge Combined: Not reported  
 Cleanup Required: R - CLEANUP REQUIRED  
 Discharge Cleanup Status: NFA - NFA COMPLETE  
 Disch Cleanup Status Date: 11/23/2005  
 Cleanup Work Status: COMPLETED  
 Information Source: E - EDI  
 Other Source Description: Not reported  
 Eligibility Indicator: E - ELIGIBLE  
 Site Manager: SHAPIRO\_D  
 Site Mgr End Date: 01/12/2006  
 Tank Office: PCLP13 - DADE ENVIRONMENTAL RESOURCE MGMT POLLUTION CONTROL

Petroleum Cleanup Program Eligibility:

MAP FINDINGS

Map ID  
 Direction  
 Distance  
 Distance (ft.)Site

EDR ID Number  
 EPA ID Number

Database(s)

**DIXIE EXXON #6629 (Continued)**

**U003742463**

Facility ID:	8626178
Discharge Date:	15-Jul-1987
Pct Discharge Combined With:	Not reported
Cleanup Required:	R - CLEANUP REQUIRED
Discharge Cleanup Status:	NFA - NFA COMPLETE
Disch Cleanup Status Date:	11/23/2005
Cleanup Work Status:	COMPLETED
Information Source:	E - EDI
Other Source Description:	Not reported
Application Received Date:	12/16/1988
Cleanup Program:	E - EARLY DETECTION INCENTIVE
Eligibility Status:	8/24/1989
Elig Status Date:	8/24/1989
Letter Of Intent Date:	Not reported
Redetermined:	No
Inspection Date:	03/07/1989
Site Manager:	SHAPIRO_D
Site Mgr End Date:	01/12/2006
Tank Office:	PCLP13 - DADE ENVIRONMENTAL RESOURCE MGMT POLLUTION CONTROL
Deductible Amount:	Not reported
Deductible Paid To Date:	0
Co-Pay Amount:	Not reported
Co-Pay Paid To Date:	0
Cap Amount:	Not reported
<b>Contaminated Media:</b>	
Discharge Date:	07/15/1987
Pct Discharge Combined With:	Not reported
Cleanup Required:	R - CLEANUP REQUIRED
Discharge Cleanup Status:	NFA - NFA COMPLETE
Disch Cleanup Status Date:	11/23/2005
Cleanup Work Status:	COMPLETED
Information Source:	E - EDI
Other Source Description:	Not reported
Elig Indicator:	E - ELIGIBLE
Site Manager:	SHAPIRO_D
Site Mgr End Date:	01/12/2006
Tank Office:	PCLP13 - DADE ENVIRONMENTAL RE
Contaminated Drinking Wells:	0
Contaminated Monitoring Well:	No
Contaminated Soil:	Yes
Contaminated Surface Water:	No
Contaminated Ground Water:	No
Pollutant:	Z - OTHER NON REGULATED
Pollutant Other Description:	Not reported
Gallons Discharged:	Not reported
<b>Task Information:</b>	
District:	SED
Facility ID:	8626178
Facility Status:	CLOSED
Facility Type:	A - Retail Station -
County:	MIAMI-DADE
County ID:	13
Cleanup Eligibility Status:	E
Source Effective Date:	11-23-2005
Discharge Date:	07-15-1987
Cleanup Required:	R - CLEANUP REQUIRED

MAP FINDINGS

Map ID  
 Direction  
 Distance  
 Distance (ft.)Site

EDR ID Number  
 EPA ID Number

Database(s)

**DIXIE EXXON #6629 (Continued)**

**U003742463**

Discharge Cleanup Status:	NFA - NFA COMPLETE
Disch Cleanup Status Date:	11-23-2005
SRC Action Type:	NFA - NO FURTHER ACTION
SRC Submit Date:	11-04-2005
SRC Review Date:	11-23-2005
SRC Completion Status:	A - APPROVED
SRC Issue Date:	01-12-2006
SRC Comment:	Not reported
Cleanup Work Status:	COMPLETED
Site Mgr:	SHAPIRO_D
Site Mgr End Date:	01-12-2006
Tank Office:	PCLP13 - Dade County
SR Task ID:	32842
SR Cleanup Responsible:	ST - STATE
SR Funding Eligibility Type:	-
SR Actual Cost:	Not reported
SR Completion Date:	Not reported
SR Payment Date:	Not reported
SR Oral Date:	Not reported
SR Written Date:	Not reported
SR Soil Removal:	Not reported
SR Free Product Removal:	Not reported
SR Soil Tonnage Removed:	Not reported
SR Soil Treatment:	Not reported
SR Other Treatment:	Not reported
SR Alternate Proc Received Date:	Not reported
SR Alternate Procedure Status:	Not reported
SR Alternate Procedure Status Date:	Not reported
SR Alternate Procedure Comments:	Not reported
SA Task ID:	32843
SA Cleanup Responsible:	ST - STATE
SA Funding Eligibility Type:	-
SA Actual Cost:	Not reported
SA Completion Date:	Not reported
SA Payment Date:	Not reported
RAP Task ID:	32844
RAP Cleanup Responsible ID:	ST - STATE
RAP Funding Eligibility Type:	-
RAP Actual Cost:	Not reported
RAP Completion Date:	Not reported
RAP Payment Date:	Not reported
RAP Last Order Approved:	Not reported
RA Task ID:	32845
RA Cleanup Responsible:	ST - STATE
RA Funding Eligibility Type:	-
RA Years to Complete:	0
RA Actual Cost:	Not reported

[Click here for Florida Oculus:](#)

**UST:**

Facility Id:	8626178
Facility Status:	CLOSED
Type Description:	Retail Station
Facility Phone:	(305) 665-5120
Region:	STATE
Positioning Method:	DMAP

MAP FINDINGS

Map ID  
 Direction  
 Distance  
 Distance (ft.)Site

EDR ID Number  
 EPA ID Number

Database(s)

**DIXIE EXXON #6629 (Continued)**

**U003742463**

Lat/Long (dms): 25 41 53 / 80 17 48  
 Owner:  
 Owner Id: 6789  
 Owner Name: EXXON MOBIL CORP -\*\*\*\*\* USE #14745  
 Owner Address: 12265 W BAYAUD AVE #300  
 Owner Address 2: ATTN: VEEDER-ROOT CMS  
 Owner City,St,Zip: LAKEWOOD, CO 80228  
 Owner Contact: ERIC MCPHEE  
 Owner Phone: (303) 986-8011

Tank Info:  
 Tank Id: 1  
 Status: Removed  
 Status Date: 31-JUL-1987  
 Install Date: 01-JUL-1963  
 Substance: Leaded gas  
 Content Description: Leaded Gas  
 Gallons: 3000  
 Vessel Indicator: TANK  
 Tank Location: UNDERGROUND  
 DEP Contractor: No

Tank Id: 2  
 Status: Removed  
 Status Date: 31-JUL-1987  
 Install Date: 01-JUL-1963  
 Substance: Unleaded gas  
 Content Description: Unleaded Gas  
 Gallons: 3000  
 Vessel Indicator: TANK  
 Tank Location: UNDERGROUND  
 DEP Contractor: No

Tank Id: 3  
 Status: Removed  
 Status Date: 31-JUL-1987  
 Install Date: 01-JUL-1963  
 Substance: Unleaded gas  
 Content Description: Unleaded Gas  
 Gallons: 3000  
 Vessel Indicator: TANK  
 Tank Location: UNDERGROUND  
 DEP Contractor: No

Tank Id: 4  
 Status: Removed  
 Status Date: 31-JUL-1987  
 Install Date: 01-JUL-1963  
 Substance: Unleaded gas  
 Content Description: Unleaded Gas  
 Gallons: 4000  
 Vessel Indicator: TANK  
 Tank Location: UNDERGROUND  
 DEP Contractor: No

Tank Id: 5

MAP FINDINGS

Map ID  
 Direction  
 Distance  
 Distance (ft.)Site

EDR ID Number  
 EPA ID Number

Database(s)

**DIXIE EXXON #6629 (Continued)**

**U003742463**

Status: Removed  
 Status Date: 31-JUL-1987  
 Install Date: 01-JUL-1963  
 Substance: Unleaded gas  
 Content Description: Unleaded Gas  
 Gallons: 4000  
 Vessel Indicator: TANK  
 Tank Location: UNDERGROUND  
 DEP Contractor: No

Tank Id: 6  
 Status: Removed  
 Status Date: 31-JUL-1987  
 Install Date: 01-JUL-1963  
 Substance: Waste oil  
 Content Description: Waste Oil  
 Gallons: 550  
 Vessel Indicator: TANK  
 Tank Location: UNDERGROUND  
 DEP Contractor: No

Click here for Florida Oculus:

Miami-Dade Co. Tanks:

Facility ID: 0000646  
 Facility Code: Not reported  
 File Number: 7344  
 Shell Name: Not reported  
 Permitted: NO

63

**SHELL #136630**  
**8033 S DIXIE HWY**  
**MIAMI, FL 33143**

**Miami-Dade Co. HWS**  
**LUST**  
**UST**  
**Miami-Dade Co. SPILL**  
**Miami-Dade IW**  
**ENF**  
**DWM CONTAM**

**U001346318**  
**N/A**

Miami-Dade Co. HWS:

Region: DADE  
 Permit Section: UT  
 File Number: 3938  
 Property Tax Folio #: 3040360000671  
 Phase Type: Not reported  
 Facility ID: 704  
 Task Name: DADELAND SERVICE STATIONS, INC.  
 Phase: 1  
 DEP Number: 8505993  
 State Class: Not reported  
 Eligibility: Not reported  
 State Rank: 0  
 Phase Description: PENDING ENVIRONMENTAL ASSESSMENT ACTIVITIES  
 Phase Type Description: Not reported  
 COI Name: Not reported  
 COI Travel Time: Not reported  
 X Coordinate: 886866.6

MAP FINDINGS

Map ID  
 Direction  
 Distance  
 Distance (ft.)Site

EDR ID Number  
 EPA ID Number

Database(s)

**SHELL #136630 (Continued)**

**U001346318**

Y Coordinate: 495725

Region: DADE  
 Permit Section: UT  
 File Number: 3938  
 Property Tax Folio #: 3040360000671  
 Phase Type: Not reported  
 Facility ID: 704  
 Task Name: DADELAND SERVICE STATIONS, INC  
 Phase: 1  
 DEP Number: 8505993  
 State Class: FPLRIP  
 Eligibility: APPROVED  
 State Rank: 10  
 Phase Description: PENDING ENVIRONMENTAL ASSESSMENT ACTIVITIES  
 Phase Type Description: Not reported  
 COI Name: Not reported  
 COI Travel Time: Not reported  
 X Coordinate: 886866.6  
 Y Coordinate: 495725

**LUST:**

Region: STATE  
 Facility Id: 8505993  
 Facility Status: OPEN  
 Facility Type: A - Retail Station  
 Facility Phone: (305)477-5800  
 Facility Cleanup Rank: 8533  
 District: Southeast District  
 Lat/Long (dms): 25 41 45.2592 / 80 17 57.4906000  
 Section: Not reported  
 Township: Not reported  
 Range: Not reported  
 Feature: Not reported  
 Method: DMAP  
 Datum: 0  
 Score: 10  
 Score Effective Date: 05/03/2012  
 Score When Ranked: 10  
 Operator: MAXIMO ALVAREZ  
 Name Update: 08/18/2010  
 Address Update: 08/18/2010

**Petroleum Cleanup PCT Facility Score:**

Facility Cleanup Status: ONGO - ONGOING  
 Contact: MAXIMO ALVAREZ  
 Contact Company: SUNSHINE GASOLINE DIST INC  
 Contact Address: 1650 NW 87TH AVE  
 Contact City/State/Zip: MIAMI, FL 33172  
 Phone: (305)477-5800  
 Bad Address Ind: N  
 State: FL  
 Zip: 33143  
 Score: 10  
 Score Effective Date: 2012-05-03 00:00:00  
 Related Party ID: 21275  
 Primary RP Role: ACCOUNT OWNER

MAP FINDINGS

Map ID  
 Direction  
 Distance  
 Distance (ft.)Site

EDR ID Number  
 EPA ID Number

Database(s)

**SHELL #136630 (Continued)**

**U001346318**

RP Begin Date: 08/18/2010  
 RP Zip: Not reported  
 RP Extension: Not reported

**Discharge Cleanup Summary:**

Discharge Date: 04/09/1998  
 PCT Discharge Combined: Not reported  
 Cleanup Required: R - CLEANUP REQUIRED  
 Discharge Cleanup Status: ENTD - ELIGIBLE - NO TASK LEVEL DATA  
 Disch Cleanup Status Date: 05/28/1998  
 Cleanup Work Status: INACTIVE  
 Information Source: D - DISCHARGE NOTIFICATION  
 Other Source Description: Not reported  
 Eligibility Indicator: E - ELIGIBLE  
 Site Manager: Not reported  
 Site Mgr End Date: Not reported  
 Tank Office: -

Discharge Date: 06/20/2005  
 PCT Discharge Combined: Not reported  
 Cleanup Required: R - CLEANUP REQUIRED  
 Discharge Cleanup Status: SA - SA ONGOING  
 Disch Cleanup Status Date: 10/28/2005  
 Cleanup Work Status: INACTIVE  
 Information Source: D - DISCHARGE NOTIFICATION  
 Other Source Description: Not reported  
 Eligibility Indicator: E - ELIGIBLE  
 Site Manager: SLAPP\_K  
 Site Mgr End Date: 09/17/2008  
 Tank Office: PCLP13 - DADE ENVIRONMENTAL RESOURCE MGMT POLLUTION CONTROL

Discharge Date: 10/02/1995  
 PCT Discharge Combined: Not reported  
 Cleanup Required: R - CLEANUP REQUIRED  
 Discharge Cleanup Status: NFA - NFA COMPLETE  
 Disch Cleanup Status Date: 04/10/1996  
 Cleanup Work Status: COMPLETED  
 Information Source: D - DISCHARGE NOTIFICATION  
 Other Source Description: DRF  
 Eligibility Indicator: I - INELIGIBLE  
 Site Manager: SLAPP\_K  
 Site Mgr End Date: 11/06/2002  
 Tank Office: PCLP13 - DADE ENVIRONMENTAL RESOURCE MGMT POLLUTION CONTROL

Discharge Date: 12/03/1987  
 PCT Discharge Combined: Not reported  
 Cleanup Required: N - NO CLEANUP REQUIRED  
 Discharge Cleanup Status: NREQ - CLEANUP NOT REQUIRED  
 Disch Cleanup Status Date: 08/10/2006  
 Cleanup Work Status: COMPLETED  
 Information Source: E - EDI  
 Other Source Description: Not reported  
 Eligibility Indicator: E - ELIGIBLE  
 Site Manager: Not reported  
 Site Mgr End Date: Not reported  
 Tank Office: -

**Petroleum Cleanup Program Eligibility:**

Facility ID: 8505993  
 Discharge Date: 03-Dec-1987



MAP FINDINGS

Map ID  
 Direction  
 Distance  
 Distance (ft.)Site

EDR ID Number  
 EPA ID Number

Database(s)

**SHELL #136630 (Continued)**

**U001346318**

Pct Discharge Combined With:	Not reported
Cleanup Required:	N - NO CLEANUP REQUIRED
Discharge Cleanup Status:	NREQ - CLEANUP NOT REQUIRED
Disch Cleanup Status Date:	08/10/2006
Cleanup Work Status:	COMPLETED
Information Source:	E - EDI
Other Source Description:	Not reported
Application Received Date:	1/3/1989
Cleanup Program:	E - EARLY DETECTION INCENTIVE
Eligibility Status:	4/6/1990
Elig Status Date:	4/6/1990
Letter Of Intent Date:	Not reported
Redetermined:	No
Inspection Date:	10/16/1989
Site Manager:	Not reported
Site Mgr End Date:	Not reported
Tank Office:	-
Deductible Amount:	Not reported
Deductible Paid To Date:	0
Co-Pay Amount:	Not reported
Co-Pay Paid To Date:	0
Cap Amount:	Not reported
Facility ID:	8505993
Discharge Date:	09-Apr-1998
Pct Discharge Combined With:	Not reported
Cleanup Required:	R - CLEANUP REQUIRED
Discharge Cleanup Status:	ENTD - ELIGIBLE - NO TASK LEVEL DATA
Disch Cleanup Status Date:	05/28/1998
Cleanup Work Status:	INACTIVE
Information Source:	D - DISCHARGE NOTIFICATION
Other Source Description:	Not reported
Application Received Date:	4/24/1998
Cleanup Program:	P - PETROLEUM LIABILITY AND RESTORATION INSURANCE PROGRAM
Eligibility Status:	5/28/1998
Elig Status Date:	5/28/1998
Letter Of Intent Date:	Not reported
Redetermined:	No
Inspection Date:	05/17/1998
Site Manager:	Not reported
Site Mgr End Date:	Not reported
Tank Office:	-
Deductible Amount:	10000
Deductible Paid To Date:	0
Co-Pay Amount:	Not reported
Co-Pay Paid To Date:	0
Cap Amount:	300000
<b>Contaminated Media:</b>	
Discharge Date:	06/20/2005
Pct Discharge Combined With:	Not reported
Cleanup Required:	R - CLEANUP REQUIRED
Discharge Cleanup Status:	SA - SA ONGOING
Disch Cleanup Status Date:	10/28/2005
Cleanup Work Status:	INACTIVE
Information Source:	D - DISCHARGE NOTIFICATION
Other Source Description:	Not reported
Elig Indicator:	E - ELIGIBLE
Site Manager:	SLAPP_K

MAP FINDINGS

Map ID  
 Direction  
 Distance  
 Distance (ft.)Site

EDR ID Number  
 EPA ID Number

Database(s)

**SHELL #136630 (Continued)**

**U001346318**

Site Mgr End Date:	09/17/2008
Tank Office:	PCLP13 - DADE ENVIRONMENTAL RE
Contaminated Drinking Wells:	Not reported
Contaminated Monitoring Well:	Not reported
Contaminated Soil:	Yes
Contaminated Surface Water:	Not reported
Contaminated Ground Water:	Yes
Pollutant:	B - UNLEADED GAS
Pollutant Other Description:	Not reported
Gallons Discharged:	Not reported
Discharge Date:	10/02/1995
Pct Discharge Combined With:	Not reported
Cleanup Required:	R - CLEANUP REQUIRED
Discharge Cleanup Status:	NFA - NFA COMPLETE
Disch Cleanup Status Date:	04/10/1996
Cleanup Work Status:	COMPLETED
Information Source:	D - DISCHARGE NOTIFICATION
Other Source Description:	DRF
Elig Indicator:	I - INELIGIBLE
Site Manager:	SLAPP_K
Site Mgr End Date:	11/06/2002
Tank Office:	PCLP13 - DADE ENVIRONMENTAL RE
Contaminated Drinking Wells:	Not reported
Contaminated Monitoring Well:	Not reported
Contaminated Soil:	Not reported
Contaminated Surface Water:	Not reported
Contaminated Ground Water:	Not reported
Pollutant:	M - FUEL OIL - ONSITE HEAT
Pollutant Other Description:	Not reported
Gallons Discharged:	Not reported
Task Information:	
District:	SED
Facility ID:	8505993
Facility Status:	OPEN
Facility Type:	A - Retail Station -
County:	MIAMI-DADE
County ID:	13
Cleanup Eligibility Status:	E
Source Effective Date:	Not reported
Discharge Date:	04-09-1998
Cleanup Required:	R - CLEANUP REQUIRED
Discharge Cleanup Status:	ENTD - ELIGIBLE - NO TASK LEVEL DATA
Disch Cleanup Status Date:	05-28-1998
SRC Action Type:	-
SRC Submit Date:	Not reported
SRC Review Date:	Not reported
SRC Completion Status:	-
SRC Issue Date:	Not reported
SRC Comment:	Not reported
Cleanup Work Status:	INACTIVE
Site Mgr:	Not reported
Site Mgr End Date:	Not reported
Tank Office:	-
SR Task ID:	Not reported
SR Cleanup Responsible:	-
SR Funding Eligibility Type:	-
SR Actual Cost:	Not reported

MAP FINDINGS

Map ID  
 Direction  
 Distance  
 Distance (ft.)Site

EDR ID Number  
 EPA ID Number

Database(s)

**SHELL #136630 (Continued)**

**U001346318**

SR Completion Date: Not reported  
 SR Payment Date: Not reported  
 SR Oral Date: Not reported  
 SR Written Date: Not reported  
 SR Soil Removal: Not reported  
 SR Free Product Removal: Not reported  
 SR Soil Tonnage Removed: Not reported  
 SR Soil Treatment: Not reported  
 SR Other Treatment: Not reported  
 SR Alternate Proc Received Date: Not reported  
 SR Alternate Procedure Status: Not reported  
 SR Alternate Procedure Status Date: Not reported  
 SR Alternate Procedure Comments: Not reported  
 SA Task ID: Not reported  
 SA Cleanup Responsible: -  
 SA Funding Eligibility Type: -  
 SA Actual Cost: Not reported  
 SA Completion Date: Not reported  
 SA Payment Date: Not reported  
 RAP Task ID: Not reported  
 RAP Cleanup Responsible ID: -  
 RAP Funding Eligibility Type: -  
 RAP Actual Cost: Not reported  
 RAP Completion Date: Not reported  
 RAP Payment Date: Not reported  
 RAP Last Order Approved: Not reported  
 RA Task ID: Not reported  
 RA Cleanup Responsible: -  
 RA Funding Eligibility Type: -  
 RA Years to Complete: Not reported  
 RA Actual Cost: Not reported  
 District: SED  
 Facility ID: 8505993  
 Facility Status: OPEN  
 Facility Type: A - Retail Station -  
 County: MIAMI-DADE  
 County ID: 13  
 Cleanup Eligibility Status: E  
 Source Effective Date: Not reported  
 Discharge Date: 06-20-2005  
 Cleanup Required: R - CLEANUP REQUIRED  
 Discharge Cleanup Status: SA - SA ONGOING  
 Disch Cleanup Status Date: 10-28-2005  
 SRC Action Type: -  
 SRC Submit Date: Not reported  
 SRC Review Date: Not reported  
 SRC Completion Status: -  
 SRC Issue Date: Not reported  
 SRC Comment: Not reported  
 Cleanup Work Status: INACTIVE  
 Site Mgr: SLAPP\_K  
 Site Mgr End Date: 09-17-2008  
 Tank Office: PCLP13 - Dade County  
 SR Task ID: Not reported  
 SR Cleanup Responsible: -  
 SR Funding Eligibility Type: -  
 SR Actual Cost: Not reported

MAP FINDINGS

Map ID  
 Direction  
 Distance  
 Distance (ft.)Site

EDR ID Number  
 EPA ID Number

Database(s)

**SHELL #136630 (Continued)**

**U001346318**

SR Completion Date: Not reported  
 SR Payment Date: Not reported  
 SR Oral Date: Not reported  
 SR Written Date: Not reported  
 SR Soil Removal: Not reported  
 SR Free Product Removal: Not reported  
 SR Soil Tonnage Removed: Not reported  
 SR Soil Treatment: Not reported  
 SR Other Treatment: Not reported  
 SR Alternate Proc Received Date: Not reported  
 SR Alternate Procedure Status: Not reported  
 SR Alternate Procedure Status Date: Not reported  
 SR Alternate Procedure Comments: Not reported  
 SA Task ID: 77865  
 SA Cleanup Responsible: -  
 SA Funding Eligibility Type: -  
 SA Actual Cost: Not reported  
 SA Completion Date: Not reported  
 SA Payment Date: Not reported  
 RAP Task ID: Not reported  
 RAP Cleanup Responsible ID: -  
 RAP Funding Eligibility Type: -  
 RAP Actual Cost: Not reported  
 RAP Completion Date: Not reported  
 RAP Payment Date: Not reported  
 RAP Last Order Approved: Not reported  
 RA Task ID: Not reported  
 RA Cleanup Responsible: -  
 RA Funding Eligibility Type: -  
 RA Years to Complete: Not reported  
 RA Actual Cost: Not reported  
 District: SED  
 Facility ID: 8505993  
 Facility Status: OPEN  
 Facility Type: A - Retail Station -  
 County: MIAMI-DADE  
 County ID: 13  
 Cleanup Eligibility Status: I  
 Source Effective Date: 04-10-1996  
 Discharge Date: 10-02-1995  
 Cleanup Required: R - CLEANUP REQUIRED  
 Discharge Cleanup Status: NFA - NFA COMPLETE  
 Disch Cleanup Status Date: 04-10-1996  
 SRC Action Type: NFA - NO FURTHER ACTION  
 SRC Submit Date: 03-04-1996  
 SRC Review Date: 03-25-1996  
 SRC Completion Status: A - APPROVED  
 SRC Issue Date: 04-10-1996  
 SRC Comment: Not reported  
 Cleanup Work Status: COMPLETED  
 Site Mgr: SLAPP\_K  
 Site Mgr End Date: 11-06-2002  
 Tank Office: PCLP13 - Dade County  
 SR Task ID: Not reported  
 SR Cleanup Responsible: -  
 SR Funding Eligibility Type: -  
 SR Actual Cost: Not reported

MAP FINDINGS

Map ID  
 Direction  
 Distance  
 Distance (ft.)Site

EDR ID Number  
 EPA ID Number

Database(s)

**SHELL #136630 (Continued)**

**U001346318**

SR Completion Date: Not reported  
 SR Payment Date: Not reported  
 SR Oral Date: Not reported  
 SR Written Date: Not reported  
 SR Soil Removal: Not reported  
 SR Free Product Removal: Not reported  
 SR Soil Tonnage Removed: Not reported  
 SR Soil Treatment: Not reported  
 SR Other Treatment: Not reported  
 SR Alternate Proc Received Date: Not reported  
 SR Alternate Procedure Status: Not reported  
 SR Alternate Procedure Status Date: Not reported  
 SR Alternate Procedure Comments: Not reported  
 SA Task ID: 33570  
 SA Cleanup Responsible: -  
 SA Funding Eligibility Type: -  
 SA Actual Cost: Not reported  
 SA Completion Date: 03-25-1996  
 SA Payment Date: Not reported  
 RAP Task ID: Not reported  
 RAP Cleanup Responsible ID: -  
 RAP Funding Eligibility Type: -  
 RAP Actual Cost: Not reported  
 RAP Completion Date: Not reported  
 RAP Payment Date: Not reported  
 RAP Last Order Approved: Not reported  
 RA Task ID: 33571  
 RA Cleanup Responsible: -  
 RA Funding Eligibility Type: -  
 RA Years to Complete: Not reported  
 RA Actual Cost: Not reported  
 District: SED  
 Facility ID: 8505993  
 Facility Status: OPEN  
 Facility Type: A - Retail Station -  
 County: MIAMI-DADE  
 County ID: 13  
 Cleanup Eligibility Status: E  
 Source Effective Date: Not reported  
 Discharge Date: 12-03-1987  
 Cleanup Required: N - NO CLEANUP REQUIRED  
 Discharge Cleanup Status: NREQ - CLEANUP NOT REQUIRED  
 Disch Cleanup Status Date: 08-10-2006  
 SRC Action Type: -  
 SRC Submit Date: Not reported  
 SRC Review Date: Not reported  
 SRC Completion Status: -  
 SRC Issue Date: Not reported  
 SRC Comment: Not reported  
 Cleanup Work Status: COMPLETED  
 Site Mgr: Not reported  
 Site Mgr End Date: Not reported  
 Tank Office: -  
 SR Task ID: 33572  
 SR Cleanup Responsible: ST - STATE  
 SR Funding Eligibility Type: -  
 SR Actual Cost: Not reported

MAP FINDINGS

Map ID  
 Direction  
 Distance  
 Distance (ft.)Site

EDR ID Number  
 EPA ID Number

Database(s)

**SHELL #136630 (Continued)**

**U001346318**

SR Completion Date: Not reported  
 SR Payment Date: Not reported  
 SR Oral Date: Not reported  
 SR Written Date: Not reported  
 SR Soil Removal: Not reported  
 SR Free Product Removal: Not reported  
 SR Soil Tonnage Removed: Not reported  
 SR Soil Treatment: Not reported  
 SR Other Treatment: Not reported  
 SR Alternate Proc Received Date: Not reported  
 SR Alternate Procedure Status: Not reported  
 SR Alternate Procedure Status Date: Not reported  
 SR Alternate Procedure Comments: Not reported  
 SA Task ID: 33573  
 SA Cleanup Responsible: ST - STATE  
 SA Funding Eligibility Type: -  
 SA Actual Cost: Not reported  
 SA Completion Date: Not reported  
 SA Payment Date: Not reported  
 RAP Task ID: 33574  
 RAP Cleanup Responsible ID: ST - STATE  
 RAP Funding Eligibility Type: -  
 RAP Actual Cost: Not reported  
 RAP Completion Date: Not reported  
 RAP Payment Date: Not reported  
 RAP Last Order Approved: Not reported  
 RA Task ID: 33575  
 RA Cleanup Responsible: ST - STATE  
 RA Funding Eligibility Type: -  
 RA Years to Complete: Not reported  
 RA Actual Cost: Not reported

[Click here for Florida Oculus:](#)

**Miami-Dade Co. SPILL:**

Region: DADE  
 Persec: UT  
 File Number: 3938  
 Facility ID: 000704  
 Class: Not reported  
 Category: Not reported  
 Eligibility: Not reported  
 Eligibility Date: Not reported  
 Rank: Not reported  
 Permit Status: O  
 Completion Date: Not reported  
 End Date: Not reported

**UST:**

Facility Id: 8505993  
 Facility Status: OPEN  
 Type Description: Retail Station  
 Facility Phone: (305) 477-5800  
 Region: STATE  
 Positioning Method: DMAP  
 Lat/Long (dms): 25 41 44 / 80 17 57

MAP FINDINGS

Map ID  
 Direction  
 Distance  
 Distance (ft.)Site

EDR ID Number  
 EPA ID Number

Database(s)

**SHELL #136630 (Continued)**

**U001346318**

Owner:

Owner Id: 21275  
 Owner Name: SUNSHINE GASOLINE DIST INC  
 Owner Address: 1650 NW 87TH AVE  
 Owner Address 2: ATTN: MAXIMO ALVAREZ  
 Owner City,St,Zip: MIAMI, FL 33172  
 Owner Contact: MAXIMO ALVAREZ  
 Owner Phone: (305) 477-5800

Tank Info:

Tank Id: 1  
 Status: Removed  
 Status Date: 01-MAY-2005  
 Install Date: 01-SEP-1983  
 Substance: Unleaded gas  
 Content Description: Unleaded Gas  
 Gallons: 10000  
 Vessel Indicator: TANK  
 Tank Location: UNDERGROUND  
 DEP Contractor: No

Tank Id: 1A  
 Status: In service  
 Status Date: 01-JUL-2005  
 Install Date: 01-JUN-2005  
 Substance: Unleaded gas  
 Content Description: Unleaded Gas  
 Gallons: 15000  
 Vessel Indicator: TANK  
 Tank Location: UNDERGROUND  
 DEP Contractor: No

Construction:

Tank Id: 1A  
 Construction Category: Overfill/Spill  
 Construction Description: Ball check valve

Tank Id: 1A  
 Construction Category: Overfill/Spill  
 Construction Description: Spill containment bucket

Tank Id: 1A  
 Construction Category: Primary Construction  
 Construction Description: Fiberglass

Tank Id: 1A  
 Construction Category: Overfill/Spill  
 Construction Description: Flow shut-Off

Tank Id: 1A  
 Construction Category: Overfill/Spill  
 Construction Description: Tight fill

Tank Id: 1A  
 Construction Category: Overfill/Spill  
 Construction Description: Level gauges/alarms

MAP FINDINGS

Map ID  
 Direction  
 Distance  
 Distance (ft.)Site

EDR ID Number

Database(s) EPA ID Number

**SHELL #136630 (Continued)**

**U001346318**

Tank Id: 1A  
 Construction Category: Secondary Containment  
 Construction Description: Double wall

Monitoring:  
 Tank ID: 1A  
 Monitoring Description: Monitor dbl wall tank space

Tank ID: 1A  
 Monitoring Description: Automatic tank gauging - USTs

Tank ID: 1A  
 Monitoring Description: Electronic line leak detector

Tank ID: 1A  
 Monitoring Description: Electronic monitor pipe sumps

Piping:  
 Tank ID: 1A  
 Piping Category: Miscellaneous Attributes  
 Piping Description: Dispenser liners

Tank ID: 1A  
 Piping Category: Miscellaneous Attributes  
 Piping Description: Pressurized piping system

Tank ID: 1A  
 Piping Category: Primary Construction  
 Piping Description: Fiberglass

Tank ID: 1A  
 Piping Category: Secondary Containment  
 Piping Description: Double wall

Tank Id: 2  
 Status: Removed  
 Status Date: 01-MAY-2005  
 Install Date: 01-SEP-1983  
 Substance: Unleaded gas  
 Content Description: Unleaded Gas  
 Gallons: 10000  
 Vessel Indicator: TANK  
 Tank Location: UNDERGROUND  
 DEP Contractor: No

Tank Id: 2A  
 Status: In service  
 Status Date: 01-JUL-2005  
 Install Date: 01-JUN-2005  
 Substance: Unleaded gas  
 Content Description: Unleaded Gas  
 Gallons: 15000  
 Vessel Indicator: TANK  
 Tank Location: UNDERGROUND  
 DEP Contractor: No



MAP FINDINGS

Map ID  
 Direction  
 Distance  
 Distance (ft.)Site

EDR ID Number

Database(s) EPA ID Number

**SHELL #136630 (Continued)**

**U001346318**

Construction:

Tank Id:	2A
Construction Category:	Overfill/Spill
Construction Description:	Ball check valve
Tank Id:	2A
Construction Category:	Overfill/Spill
Construction Description:	Spill containment bucket
Tank Id:	2A
Construction Category:	Primary Construction
Construction Description:	Fiberglass
Tank Id:	2A
Construction Category:	Overfill/Spill
Construction Description:	Flow shut-Off
Tank Id:	2A
Construction Category:	Overfill/Spill
Construction Description:	Tight fill
Tank Id:	2A
Construction Category:	Overfill/Spill
Construction Description:	Level gauges/alarms
Tank Id:	2A
Construction Category:	Secondary Containment
Construction Description:	Double wall

Monitoring:

Tank ID:	2A
Monitoring Description:	Monitor dbl wall tank space
Tank ID:	2A
Monitoring Description:	Automatic tank gauging - USTs
Tank ID:	2A
Monitoring Description:	Electronic line leak detector
Tank ID:	2A
Monitoring Description:	Electronic monitor pipe sumps

Piping:

Tank ID:	2A
Piping Category:	Primary Construction
Piping Description:	Fiberglass
Tank ID:	2A
Piping Category:	Miscellaneous Attributes
Piping Description:	Dispenser liners
Tank ID:	2A
Piping Category:	Miscellaneous Attributes
Piping Description:	Pressurized piping system
Tank ID:	2A

MAP FINDINGS

Map ID  
 Direction  
 Distance  
 Distance (ft.)Site

EDR ID Number  
 EPA ID Number

Database(s)

**SHELL #136630 (Continued)**

**U001346318**

Piping Category: Secondary Containment  
 Piping Description: Double wall

Tank Id: 3  
 Status: Removed  
 Status Date: 01-MAY-2005  
 Install Date: 01-SEP-1983  
 Substance: Unleaded gas  
 Content Description: Unleaded Gas  
 Gallons: 10000  
 Vessel Indicator: TANK  
 Tank Location: UNDERGROUND  
 DEP Contractor: No

Tank Id: 4  
 Status: Removed  
 Status Date: 01-JUN-1998  
 Install Date: 01-JAN-1985  
 Substance: Waste oil  
 Content Description: Waste Oil  
 Gallons: 1000  
 Vessel Indicator: TANK  
 Tank Location: UNDERGROUND  
 DEP Contractor: No

[Click here for Florida Oculus:](#)

**Miami-Dade Co. Tanks:**

Facility ID: 0000704  
 Facility Code: Aboveground tanks only  
 File Number: 3938  
 Shell Name: UT02  
 Permitted: YES

**Miami-Dade Co. SPILL:**

Region: DADE  
 Persec: UT  
 File Number: 3938  
 Facility ID: 000704  
 Class: Not reported  
 Category: Not reported  
 Eligibility: Not reported  
 Eligibility Date: Not reported  
 Rank: Not reported  
 Permit Status: O  
 Completion Date: Not reported  
 End Date: Not reported

**Miami-Dade Co. IW5:**

Region: DADE  
 Facility ID: IW5-0004258  
 Permitted: YES  
 Permit Status: Permit Issued  
 File Number: 3938

MAP FINDINGS

Map ID  
 Direction  
 Distance  
 Distance (ft.)Site

EDR ID Number  
 EPA ID Number

Database(s)

**SHELL #136630 (Continued)**

**U001346318**

Shell Name: AATO

Miami-Dade Co. ENF:

Region: DADE  
 Folio Num: 3040360000671  
 Enforcement Officer: PAULKP  
 Facility Type: Underground Tanks  
 Facility Status: C  
 Status Date: 04/02/1992  
 Case Level: T

Region: DADE  
 Folio Num: 3040360000671  
 Enforcement Officer: VERRIF  
 Facility Type: Site Assessment Required  
 Facility Status: C  
 Status Date: 01/30/1996  
 Case Level: A

Region: DADE  
 Folio Num: 3040360000671  
 Enforcement Officer: CRABTS  
 Facility Type: Mobile Air Source  
 Facility Status: C  
 Status Date: 07/02/2003  
 Case Level: A

Region: DADE  
 Folio Num: 3040360000671  
 Enforcement Officer: CRABTS  
 Facility Type: Mobile Air Source  
 Facility Status: C  
 Status Date: 08/09/2004  
 Case Level: A

Region: DADE  
 Folio Num: 3040360000671  
 Enforcement Officer: Not reported  
 Facility Type: Not reported  
 Facility Status: O  
 Status Date: 02/11/2009  
 Case Level: NEW

Region: DADE  
 Folio Num: 3040360000671  
 Enforcement Officer: Not reported  
 Facility Type: Not reported  
 Facility Status: O  
 Status Date: 04/09/2013  
 Case Level: NEW

Region: DADE  
 Folio Num: 3040360000671  
 Enforcement Officer: Not reported  
 Facility Type: Industrial Waste[5]  
 Facility Status: C  
 Status Date: 01/07/2014

MAP FINDINGS

Map ID  
 Direction  
 Distance  
 Distance (ft.)Site

EDR ID Number  
 EPA ID Number

Database(s)

**SHELL #136630 (Continued)**

**U001346318**

Case Level: T

DWM CONTAM:

Program Site Id: 8505993  
 Lat DD: 25  
 Lat MM: 41  
 Lat SS: 45.2592  
 Long DD: 80  
 Long MM: 17  
 Long SS: 57.4906  
 Office/ District: PCLP13  
 Program Area: Petroleum  
 Offsite Contamination: U  
 Project Manager: Not reported  
 Priority Score: 10  
 Remediation Status: WAITING  
 Date Known Offsite: Not reported  
 Datum: HARN  
 Method: DPHO  
 Program Eligible: Yes  
 Ineligible: Yes

64

**U-HAUL CO. OF MIAMI DBA U-HAUL CENTER OF UNIVERSIT  
 6701 S DIXIE HWY  
 MIAMI, FL 33143**

**LUST U003744659  
 UST N/A  
 ENF**

LUST:

Region: STATE  
 Facility Id: 8506367  
 Facility Status: CLOSED  
 Facility Type: C - Fuel user/Non-retail  
 Facility Phone: (305)661-2182  
 Facility Cleanup Rank: Not reported  
 District: Southeast District  
 Lat/Long (dms): 25 41 43.0054000 / 80 18 6.57380000  
 Section: Not reported  
 Township: Not reported  
 Range: Not reported  
 Feature: Not reported  
 Method: DMAP  
 Datum: 0  
 Score: Not reported  
 Score Effective Date: Not reported  
 Score When Ranked: Not reported  
 Operator: BILL HARTSOE  
 Name Update: Not reported  
 Address Update: Not reported

Discharge Cleanup Summary:

Discharge Date: 06/23/1998  
 PCT Discharge Combined: Not reported  
 Cleanup Required: R - CLEANUP REQUIRED  
 Discharge Cleanup Status: NFA - NFA COMPLETE  
 Disch Cleanup Status Date: 03/09/2000  
 Cleanup Work Status: COMPLETED  
 Information Source: C - CLOSURE REPORT  
 Other Source Description: Not reported  
 Eligibility Indicator: I - INELIGIBLE

MAP FINDINGS

Map ID  
 Direction  
 Distance  
 Distance (ft.)Site

EDR ID Number  
 EPA ID Number

Database(s)

**U-HAUL CO. OF MIAMI DBA U-HAUL CENTER OF UNIVERSIT (Continued)**

**U003744659**

Site Manager:	SHAPIRO_D
Site Mgr End Date:	03/31/2000
Tank Office:	PCLP13 - DADE ENVIRONMENTAL RESOURCE MGMT POLLUTION CONTROL
Discharge Date:	08/03/1989
PCT Discharge Combined:	Not reported
Cleanup Required:	R - CLEANUP REQUIRED
Discharge Cleanup Status:	SRCR - SRCR COMPLETE
Disch Cleanup Status Date:	03/19/1993
Cleanup Work Status:	COMPLETED
Information Source:	D - DISCHARGE NOTIFICATION
Other Source Description:	Not reported
Eligibility Indicator:	I - INELIGIBLE
Site Manager:	SLAPP_K
Site Mgr End Date:	11/06/2002
Tank Office:	PCLP13 - DADE ENVIRONMENTAL RESOURCE MGMT POLLUTION CONTROL
<b>Contaminated Media:</b>	
Discharge Date:	06/23/1998
Pct Discharge Combined With:	Not reported
Cleanup Required:	R - CLEANUP REQUIRED
Discharge Cleanup Status:	NFA - NFA COMPLETE
Disch Cleanup Status Date:	03/09/2000
Cleanup Work Status:	COMPLETED
Information Source:	C - CLOSURE REPORT
Other Source Description:	Not reported
Elig Indicator:	I - INELIGIBLE
Site Manager:	SHAPIRO_D
Site Mgr End Date:	03/31/2000
Tank Office:	PCLP13 - DADE ENVIRONMENTAL RE
Contaminated Drinking Wells:	Not reported
Contaminated Monitoring Well:	No
Contaminated Soil:	Yes
Contaminated Surface Water:	No
Contaminated Ground Water:	Yes
Pollutant:	-
Pollutant Other Description:	Not reported
Gallons Discharged:	Not reported
Discharge Date:	08/03/1989
Pct Discharge Combined With:	Not reported
Cleanup Required:	R - CLEANUP REQUIRED
Discharge Cleanup Status:	SRCR - SRCR COMPLETE
Disch Cleanup Status Date:	03/19/1993
Cleanup Work Status:	COMPLETED
Information Source:	D - DISCHARGE NOTIFICATION
Other Source Description:	Not reported
Elig Indicator:	I - INELIGIBLE
Site Manager:	SLAPP_K
Site Mgr End Date:	11/06/2002
Tank Office:	PCLP13 - DADE ENVIRONMENTAL RE
Contaminated Drinking Wells:	0
Contaminated Monitoring Well:	Yes
Contaminated Soil:	Yes
Contaminated Surface Water:	No
Contaminated Ground Water:	Yes
Pollutant:	B - UNLEADED GAS
Pollutant Other Description:	Not reported
Gallons Discharged:	Not reported

MAP FINDINGS

Map ID  
 Direction  
 Distance  
 Distance (ft.)Site

EDR ID Number  
 EPA ID Number

Database(s)

**U-HAUL CO. OF MIAMI DBA U-HAUL CENTER OF UNIVERSIT (Continued)**

**U003744659**

Task Information:

District: SED  
 Facility ID: 8506367  
 Facility Status: CLOSED  
 Facility Type: C - Fuel user/Non-retail -  
 County: MIAMI-DADE  
 County ID: 13  
 Cleanup Eligibility Status: I  
 Source Effective Date: 03-09-2000  
 Discharge Date: 06-23-1998  
 Cleanup Required: R - CLEANUP REQUIRED  
 Discharge Cleanup Status: NFA - NFA COMPLETE  
 Disch Cleanup Status Date: 03-09-2000  
 SRC Action Type: NFA - NO FURTHER ACTION  
 SRC Submit Date: 02-28-2000  
 SRC Review Date: 03-09-2000  
 SRC Completion Status: A - APPROVED  
 SRC Issue Date: 03-31-2000  
 SRC Comment: Not reported  
 Cleanup Work Status: COMPLETED  
 Site Mgr: SHAPIRO\_D  
 Site Mgr End Date: 03-31-2000  
 Tank Office: PCLP13 - Dade County  
 SR Task ID: Not reported  
 SR Cleanup Responsible: -  
 SR Funding Eligibility Type: -  
 SR Actual Cost: Not reported  
 SR Completion Date: Not reported  
 SR Payment Date: Not reported  
 SR Oral Date: Not reported  
 SR Written Date: Not reported  
 SR Soil Removal: Not reported  
 SR Free Product Removal: Not reported  
 SR Soil Tonnage Removed: Not reported  
 SR Soil Treatment: Not reported  
 SR Other Treatment: Not reported  
 SR Alternate Proc Received Date: Not reported  
 SR Alternate Procedure Status: Not reported  
 SR Alternate Procedure Status Date: Not reported  
 SR Alternate Procedure Comments: Not reported  
 SA Task ID: 79702  
 SA Cleanup Responsible: -  
 SA Funding Eligibility Type: -  
 SA Actual Cost: Not reported  
 SA Completion Date: Not reported  
 SA Payment Date: Not reported  
 RAP Task ID: Not reported  
 RAP Cleanup Responsible ID: -  
 RAP Funding Eligibility Type: -  
 RAP Actual Cost: Not reported  
 RAP Completion Date: Not reported  
 RAP Payment Date: Not reported  
 RAP Last Order Approved: Not reported  
 RA Task ID: 79703  
 RA Cleanup Responsible: -  
 RA Funding Eligibility Type: -  
 RA Years to Complete: 0

MAP FINDINGS

Map ID  
 Direction  
 Distance  
 Distance (ft.)Site

EDR ID Number  
 EPA ID Number

Database(s)

**U-HAUL CO. OF MIAMI DBA U-HAUL CENTER OF UNIVERSIT (Continued)**

**U003744659**

RA Actual Cost: Not reported  
 District: SED  
 Facility ID: 8506367  
 Facility Status: CLOSED  
 Facility Type: C - Fuel user/Non-retail -  
 County: MIAMI-DADE  
 County ID: 13  
 Cleanup Eligibility Status: I  
 Source Effective Date: 03-19-1993  
 Discharge Date: 08-03-1989  
 Cleanup Required: R - CLEANUP REQUIRED  
 Discharge Cleanup Status: SRCR - SRCR COMPLETE  
 Disch Cleanup Status Date: 03-19-1993  
 SRC Action Type: SRCR - SITE REHABILITATION COMPLETION REPORT  
 SRC Submit Date: 02-11-1993  
 SRC Review Date: 03-19-1993  
 SRC Completion Status: A - APPROVED  
 SRC Issue Date: 04-30-1993  
 SRC Comment: Not reported  
 Cleanup Work Status: COMPLETED  
 Site Mgr: SLAPP\_K  
 Site Mgr End Date: 11-06-2002  
 Tank Office: PCLP13 - Dade County  
 SR Task ID: Not reported  
 SR Cleanup Responsible: -  
 SR Funding Eligibility Type: -  
 SR Actual Cost: Not reported  
 SR Completion Date: Not reported  
 SR Payment Date: Not reported  
 SR Oral Date: Not reported  
 SR Written Date: Not reported  
 SR Soil Removal: Not reported  
 SR Free Product Removal: Not reported  
 SR Soil Tonnage Removed: Not reported  
 SR Soil Treatment: Not reported  
 SR Other Treatment: Not reported  
 SR Alternate Proc Received Date: Not reported  
 SR Alternate Procedure Status: Not reported  
 SR Alternate Procedure Status Date: Not reported  
 SR Alternate Procedure Comments: Not reported  
 SA Task ID: 33300  
 SA Cleanup Responsible: -  
 SA Funding Eligibility Type: -  
 SA Actual Cost: Not reported  
 SA Completion Date: Not reported  
 SA Payment Date: Not reported  
 RAP Task ID: 79704  
 RAP Cleanup Responsible ID: -  
 RAP Funding Eligibility Type: -  
 RAP Actual Cost: Not reported  
 RAP Completion Date: 01-03-1992  
 RAP Payment Date: Not reported  
 RAP Last Order Approved: Not reported  
 RA Task ID: 33301  
 RA Cleanup Responsible: -  
 RA Funding Eligibility Type: -  
 RA Years to Complete: 0

MAP FINDINGS

Map ID  
 Direction  
 Distance  
 Distance (ft.)Site

EDR ID Number

Database(s) EPA ID Number

**U-HAUL CO. OF MIAMI DBA U-HAUL CENTER OF UNIVERSIT (Continued)**

**U003744659**

RA Actual Cost: Not reported

[Click here for Florida Oculus:](#)

UST:

Facility Id: 8506367  
 Facility Status: CLOSED  
 Type Description: Fuel user/Non-retail  
 Facility Phone: (305) 661-2182  
 Region: STATE  
 Positioning Method: DMAP  
 Lat/Long (dms): 25 41 42 / 80 15 5

Owner:

Owner Id: 22539  
 Owner Name: U-HAUL CO OF SOUTHERN FL  
 Owner Address: 801 SW 12TH AVE  
 Owner Address 2: Not reported  
 Owner City,St,Zip: POMPANO BEACH, FL 33069  
 Owner Contact: FRANK GRAV  
 Owner Phone: (305) 781-3822

Tank Info:

Tank Id: 1  
 Status: Removed  
 Status Date: 01-FEB-1995  
 Install Date: 01-JUL-1982  
 Substance: Unleaded gas  
 Content Description: Unleaded Gas  
 Gallons: 1000  
 Vessel Indicator: TANK  
 Tank Location: UNDERGROUND  
 DEP Contractor: No

Tank Id: 2  
 Status: Removed  
 Status Date: 01-JUL-1998  
 Install Date: 01-JUL-1982  
 Substance: Unleaded gas  
 Content Description: Unleaded Gas  
 Gallons: 10000  
 Vessel Indicator: TANK  
 Tank Location: UNDERGROUND  
 DEP Contractor: No

[Click here for Florida Oculus:](#)

Miami-Dade Co. Tanks:

Facility ID: 0000147  
 Facility Code: Tanks abandoned in place  
 File Number: 3814  
 Shell Name: UT02  
 Permitted: YES



MAP FINDINGS

Map ID  
 Direction  
 Distance  
 Distance (ft.)Site

EDR ID Number  
 EPA ID Number

Database(s)

**U-HAUL CO. OF MIAMI DBA U-HAUL CENTER OF UNIVERSIT (Continued)**

**U003744659**

Miami-Dade Co. ENF:  
 Region: DADE  
 Folio Num: 3040350020010  
 Enforcement Officer: SERVIC  
 Facility Type: Underground Tanks  
 Facility Status: C  
 Status Date: 09/07/1993  
 Case Level: A

**64 TOM THUMB FOOD STORE #105  
 8047 SW 67TH AVE  
 MIAMI, FL 33143**

**LUST U003744587  
 UST N/A  
 DWM CONTAM**

LUST:  
 Region: STATE  
 Facility Id: 8628797  
 Facility Status: OPEN  
 Facility Type: A - Retail Station  
 Facility Phone: (305)885-5451  
 Facility Cleanup Rank: 4871  
 District: Southeast District  
 Lat/Long (dms): 25 41 46.2980000 / 80 18 2.31050000  
 Section: Not reported  
 Township: Not reported  
 Range: Not reported  
 Feature: Not reported  
 Method: DMAP  
 Datum: 0  
 Score: 45  
 Score Effective Date: 06/04/2012  
 Score When Ranked: 30  
 Operator: JIM MCCARTHY  
 Name Update: Not reported  
 Address Update: 01/31/2007

Petroleum Cleanup PCT Facility Score:  
 Facility Cleanup Status: ONGO - ONGOING  
 Contact: JIM MCCARTHY  
 Contact Company: TOM THUMB FOOD STORES INC  
 Contact Address: PO BOX 111420  
 Contact City/State/Zip: HIALEAH, FL 33011  
 Phone: (305)885-5451  
 Bad Address Ind: N  
 State: FL  
 Zip: 33143, 7701  
 Score: 45  
 Score Effective Date: 2012-06-04 00:00:00  
 Related Party ID: 22066  
 Primary RP Role: ACCOUNT OWNER  
 RP Begin Date: 06/21/2012  
 RP Zip: Not reported  
 RP Extension: Not reported

Discharge Cleanup Summary:  
 Discharge Date: 06/14/1988  
 PCT Discharge Combined: Not reported  
 Cleanup Required: R - CLEANUP REQUIRED

MAP FINDINGS

Map ID  
 Direction  
 Distance  
 Distance (ft.)Site

EDR ID Number  
 EPA ID Number

Database(s)

**TOM THUMB FOOD STORE #105 (Continued)**

**U003744587**

Discharge Cleanup Status:	SA - SA ONGOING
Disch Cleanup Status Date:	05/06/2013
Cleanup Work Status:	ACTIVE
Information Source:	E - EDI
Other Source Description:	Not reported
Eligibility Indicator:	E - ELIGIBLE
Site Manager:	ROGERS_E
Site Mgr End Date:	Not reported
Tank Office:	PCTM6 - PETROLEUM CLEANUP TEAM 6
<b>Petroleum Cleanup Program Eligibility:</b>	
Facility ID:	8628797
Discharge Date:	14-Jun-1988
Pct Discharge Combined With:	Not reported
Cleanup Required:	R - CLEANUP REQUIRED
Discharge Cleanup Status:	SA - SA ONGOING
Disch Cleanup Status Date:	05/06/2013
Cleanup Work Status:	ACTIVE
Information Source:	E - EDI
Other Source Description:	Not reported
Application Received Date:	10/26/1988
Cleanup Program:	E - EARLY DETECTION INCENTIVE
Eligibility Status:	12/26/1988
Elig Status Date:	12/26/1988
Letter Of Intent Date:	Not reported
Redetermined:	No
Inspection Date:	11/16/1988
Site Manager:	ROGERS_E
Site Mgr End Date:	Not reported
Tank Office:	PCTM6 - PETROLEUM CLEANUP TEAM 6
Deductible Amount:	Not reported
Deductible Paid To Date:	0
Co-Pay Amount:	Not reported
Co-Pay Paid To Date:	0
Cap Amount:	Not reported
<b>Contaminated Media:</b>	
Discharge Date:	06/14/1988
Pct Discharge Combined With:	Not reported
Cleanup Required:	R - CLEANUP REQUIRED
Discharge Cleanup Status:	SA - SA ONGOING
Disch Cleanup Status Date:	05/06/2013
Cleanup Work Status:	ACTIVE
Information Source:	E - EDI
Other Source Description:	Not reported
Elig Indicator:	E - ELIGIBLE
Site Manager:	ROGERS_E
Site Mgr End Date:	Not reported
Tank Office:	PCTM6 - PETROLEUM CLEANUP TEAM
Contaminated Drinking Wells:	2
Contaminated Monitoring Well:	Yes
Contaminated Soil:	No
Contaminated Surface Water:	No
Contaminated Ground Water:	Yes
Pollutant:	Z - OTHER NON REGULATED
Pollutant Other Description:	Not reported
Gallons Discharged:	Not reported

MAP FINDINGS

Map ID  
 Direction  
 Distance  
 Distance (ft.)Site

EDR ID Number  
 EPA ID Number

Database(s)

**TOM THUMB FOOD STORE #105 (Continued)**

**U003744587**

Task Information:

District: SED  
 Facility ID: 8628797  
 Facility Status: OPEN  
 Facility Type: A - Retail Station -  
 County: MIAMI-DADE  
 County ID: 13  
 Cleanup Eligibility Status: E  
 Source Effective Date: Not reported  
 Discharge Date: 06-14-1988  
 Cleanup Required: R - CLEANUP REQUIRED  
 Discharge Cleanup Status: SA - SA ONGOING  
 Disch Cleanup Status Date: 05-06-2013  
 SRC Action Type: -  
 SRC Submit Date: Not reported  
 SRC Review Date: Not reported  
 SRC Completion Status: -  
 SRC Issue Date: Not reported  
 SRC Comment: Not reported  
 Cleanup Work Status: ACTIVE  
 Site Mgr: ROGERS\_E  
 Site Mgr End Date: Not reported  
 Tank Office: PCTM6 - Team 6  
 SR Task ID: 32728  
 SR Cleanup Responsible: ST - STATE  
 SR Funding Eligibility Type: -  
 SR Actual Cost: Not reported  
 SR Completion Date: Not reported  
 SR Payment Date: Not reported  
 SR Oral Date: Not reported  
 SR Written Date: Not reported  
 SR Soil Removal: Not reported  
 SR Free Product Removal: Not reported  
 SR Soil Tonnage Removed: Not reported  
 SR Soil Treatment: Not reported  
 SR Other Treatment: Not reported  
 SR Alternate Proc Received Date: Not reported  
 SR Alternate Procedure Status: Not reported  
 SR Alternate Procedure Status Date: Not reported  
 SR Alternate Procedure Comments: Not reported  
 SA Task ID: 32729  
 SA Cleanup Responsible: ST - STATE  
 SA Funding Eligibility Type: -  
 SA Actual Cost: Not reported  
 SA Completion Date: Not reported  
 SA Payment Date: Not reported  
 RAP Task ID: 32730  
 RAP Cleanup Responsible ID: ST - STATE  
 RAP Funding Eligibility Type: -  
 RAP Actual Cost: Not reported  
 RAP Completion Date: Not reported  
 RAP Payment Date: Not reported  
 RAP Last Order Approved: Not reported  
 RA Task ID: 32731  
 RA Cleanup Responsible: ST - STATE  
 RA Funding Eligibility Type: -  
 RA Years to Complete: Not reported

MAP FINDINGS

Map ID  
 Direction  
 Distance  
 Distance (ft.)Site

EDR ID Number

Database(s) EPA ID Number

**TOM THUMB FOOD STORE #105 (Continued)**

**U003744587**

RA Actual Cost: Not reported

[Click here for Florida Oculus:](#)

UST:

Facility Id: 8628797  
 Facility Status: OPEN  
 Type Description: Retail Station  
 Facility Phone: (305) 885-5451  
 Region: STATE  
 Positioning Method: DMAP  
 Lat/Long (dms): 25 41 45 / 80 18 7

Owner:

Owner Id: 22066  
 Owner Name: TOM THUMB FOOD STORES INC  
 Owner Address: PO BOX 111420  
 Owner Address 2: ATTN: JIM MCCARTHY  
 Owner City,St,Zip: HIALEAH, FL 33011  
 Owner Contact: JIM MCCARTHY  
 Owner Phone: (305) 885-5451

Tank Info:

Tank Id: 1  
 Status: Removed  
 Status Date: 01-FEB-2007  
 Install Date: 01-AUG-1985  
 Substance: Unleaded gas  
 Content Description: Unleaded Gas  
 Gallons: 10000  
 Vessel Indicator: TANK  
 Tank Location: UNDERGROUND  
 DEP Contractor: No

Tank Id: 2  
 Status: Removed  
 Status Date: 01-FEB-2007  
 Install Date: 01-AUG-1985  
 Substance: Unleaded gas  
 Content Description: Unleaded Gas  
 Gallons: 10000  
 Vessel Indicator: TANK  
 Tank Location: UNDERGROUND  
 DEP Contractor: No

Tank Id: 3  
 Status: Removed  
 Status Date: 01-FEB-2007  
 Install Date: 01-AUG-1985  
 Substance: Unleaded gas  
 Content Description: Unleaded Gas  
 Gallons: 10000  
 Vessel Indicator: TANK  
 Tank Location: UNDERGROUND  
 DEP Contractor: No

Tank Id: 4

MAP FINDINGS

Map ID  
 Direction  
 Distance  
 Distance (ft.)Site

EDR ID Number

Database(s) EPA ID Number

**TOM THUMB FOOD STORE #105 (Continued)**

**U003744587**

Status:	In service
Status Date:	01-FEB-2007
Install Date:	01-FEB-2007
Substance:	Unleaded gas
Content Description:	Unleaded Gas
Gallons:	15000
Vessel Indicator:	TANK
Tank Location:	UNDERGROUND
DEP Contractor:	No
<b>Construction:</b>	
Tank Id:	4
Construction Category:	Primary Construction
Construction Description:	Fiberglass
Tank Id:	4
Construction Category:	Overfill/Spill
Construction Description:	Spill containment bucket
Tank Id:	4
Construction Category:	Overfill/Spill
Construction Description:	Ball check valve
Tank Id:	4
Construction Category:	Overfill/Spill
Construction Description:	Tight fill
Tank Id:	4
Construction Category:	Overfill/Spill
Construction Description:	Level gauges/alarms
Tank Id:	4
Construction Category:	Secondary Containment
Construction Description:	Double wall - tank jacket
Tank Id:	4
Construction Category:	Primary Construction
Construction Description:	Steel
<b>Monitoring:</b>	
Tank ID:	4
Monitoring Description:	Monitor UST/liner space
Tank ID:	4
Monitoring Description:	Groundwater monitoring
Tank ID:	4
Monitoring Description:	Automatic tank gauging - USTs
Tank ID:	4
Monitoring Description:	Mechanical line leak detector
<b>Piping:</b>	
Tank ID:	4
Piping Category:	Primary Construction
Piping Description:	Fiberglass

MAP FINDINGS

Map ID  
 Direction  
 Distance  
 Distance (ft.)Site

EDR ID Number

Database(s) EPA ID Number

**TOM THUMB FOOD STORE #105 (Continued)**

**U003744587**

Tank ID:	4
Piping Category:	Secondary Containment
Piping Description:	Double wall
Tank Id:	5
Status:	In service
Status Date:	01-FEB-2007
Install Date:	01-FEB-2007
Substance:	Unleaded gas
Content Description:	Unleaded Gas
Gallons:	20000
Vessel Indicator:	TANK
Tank Location:	UNDERGROUND
DEP Contractor:	No
Construction:	
Tank Id:	5
Construction Category:	Primary Construction
Construction Description:	Fiberglass
Tank Id:	5
Construction Category:	Overfill/Spill
Construction Description:	Spill containment bucket
Tank Id:	5
Construction Category:	Overfill/Spill
Construction Description:	Ball check valve
Tank Id:	5
Construction Category:	Primary Construction
Construction Description:	Steel
Tank Id:	5
Construction Category:	Overfill/Spill
Construction Description:	Tight fill
Tank Id:	5
Construction Category:	Overfill/Spill
Construction Description:	Level gauges/alarms
Tank Id:	5
Construction Category:	Secondary Containment
Construction Description:	Double wall - tank jacket
Monitoring:	
Tank ID:	5
Monitoring Description:	Monitor UST/liner space
Tank ID:	5
Monitoring Description:	Groundwater monitoring
Tank ID:	5
Monitoring Description:	Automatic tank gauging - USTs
Tank ID:	5
Monitoring Description:	Mechanical line leak detector

MAP FINDINGS

Map ID  
 Direction  
 Distance  
 Distance (ft.)Site

EDR ID Number

Database(s) EPA ID Number

**TOM THUMB FOOD STORE #105 (Continued)**

**U003744587**

Piping:

Tank ID: 5  
 Piping Category: Primary Construction  
 Piping Description: Fiberglass

Tank ID: 5  
 Piping Category: Secondary Containment  
 Piping Description: Double wall

[Click here for Florida Oculus:](#)

DWM CONTAM:

Program Site Id: 8628797  
 Lat DD: 25  
 Lat MM: 41  
 Lat SS: 46.298  
 Long DD: 80  
 Long MM: 18  
 Long SS: 2.3105  
 Office/ District: PCTM6  
 Program Area: Petroleum  
 Offsite Contamination: U  
 Project Manager: KING\_CC  
 Priority Score: 45  
 Remediation Status: ACTIVE  
 Date Known Offsite: Not reported  
 Datum: HARN  
 Method: DPHO  
 Program Eligible: Yes  
 Ineligible: Not reported

**65 GRANADA DADELAND CONDO  
 8101 SW 72 AVE  
 MIAMI, FL 33143**

**UST U003702005  
 N/A**

Miami-Dade Co. Tanks:

Facility ID: 0004845  
 Facility Code: Not reported  
 File Number: 12543  
 Shell Name: Not reported  
 Permitted: NO

**66 PERMIT RENEWAL-HAMPTON INN  
 8200 SW 70 AVE  
 MIAMI, FL 33143**

**ENF S108832464  
 N/A**

Miami-Dade Co. ENF:

Region: DADE  
 Folio Num: 3040350420010  
 Enforcement Officer: RAMDIJ  
 Facility Type: PSO  
 Facility Status: C  
 Status Date: 04/18/2005

MAP FINDINGS

Map ID  
 Direction  
 Distance  
 Distance (ft.)Site

EDR ID Number  
 EPA ID Number

Database(s)

**PERMIT RENEWAL-HAMPTON INN (Continued)**

**S108832464**

Case Level: T  
 Region: DADE  
 Folio Num: 3040350420010  
 Enforcement Officer: Not reported  
 Facility Type: PSO  
 Facility Status: C  
 Status Date: 04/26/2006  
 Case Level: T

Region: DADE  
 Folio Num: 3040350420010  
 Enforcement Officer: Not reported  
 Facility Type: PSO  
 Facility Status: C  
 Status Date: 09/22/2008  
 Case Level: T

66

**STONWORKS, INC.**  
**6800 SW 81 TER**  
**MIAMI, FL 33143**

**Miami-Dade IW S103448840**  
**ENF N/A**

Miami-Dade Co. IW5:  
 Region: DADE  
 Facility ID: IW5-0001869  
 Permitted: YES  
 Permit Status: Facility no longer needs a permit or facility closed  
 File Number: 1734  
 Shell Name: SPEC

Miami-Dade Co. ENF:  
 Region: DADE  
 Folio Num: 3040350020040  
 Enforcement Officer: ADISAT  
 Facility Type: Industrial Waste[5]  
 Facility Status: C  
 Status Date: 02/21/1991  
 Case Level: A

66

**CITY TIRE & SERVICE**  
**6790 SW 81 TER**  
**MIAMI, FL 33143**

**Miami-Dade IW S104286806**  
**ENF N/A**

Miami-Dade Co. IW5:  
 Region: DADE  
 Facility ID: IW5-0004118  
 Permitted: YES  
 Permit Status: Facility no longer needs a permit or facility closed  
 File Number: 3805  
 Shell Name: SPEC

Miami-Dade Co. ENF:  
 Region: DADE  
 Folio Num: 3040350020030  
 Enforcement Officer: PAULKP



MAP FINDINGS

Map ID  
 Direction  
 Distance  
 Distance (ft.)Site

EDR ID Number  
 EPA ID Number

Database(s)

**CITY TIRE & SERVICE (Continued)**

**S104286806**

Facility Type: Industrial Waste[5]  
 Facility Status: C  
 Status Date: 08/02/1991  
 Case Level: T

66

**WILLIAMSON CADILLAC  
 6790 SW 81ST TER  
 MIAMI, FL 33143**

RCRA NonGen / NLR

**1000283971  
 FLD980845754**

RCRA NonGen / NLR:

Date form received by agency: 08/30/1990  
 Facility name: WILLIAMSON CADILLAC  
 Facility address: 6790 SW 81ST TER  
 MIAMI, FL 331437710  
 EPA ID: FLD980845754  
 Mailing address: SW 81 TERR  
 MIAMI, FL 33143  
 Contact: GREG WURL  
 Contact address: SW 81ST TER  
 MIAMI, FL 33143-7710  
 Contact country: US  
 Contact telephone: 3056661901  
 Contact email: Not reported  
 EPA Region: 04  
 Classification: Non-Generator  
 Description: Handler: Non-Generators do not presently generate hazardous waste

Owner/Operator Summary:

Owner/operator name: GREG WURL  
 Owner/operator address: 6790 SW 81ST TER  
 MIAMI, FL 33143  
 Owner/operator country: US  
 Owner/operator telephone: Not reported  
 Legal status: Private  
 Owner/Operator Type: Owner  
 Owner/Op start date: 10/18/1996  
 Owner/Op end date: Not reported  
 Owner/operator name: WURL GREG  
 Owner/operator address: 6790 SW 81ST TER  
 MIAMI, FL 33143  
 Owner/operator country: US  
 Owner/operator telephone: Not reported  
 Legal status: Private  
 Owner/Operator Type: Owner  
 Owner/Op start date: 10/18/1996  
 Owner/Op end date: Not reported

Handler Activities Summary:

U.S. importer of hazardous waste: No  
 Mixed waste (haz. and radioactive): No  
 Recycler of hazardous waste: No  
 Transporter of hazardous waste: No  
 Treater, storer or disposer of HW: No  
 Underground injection activity: No  
 On-site burner exemption: No  
 Furnace exemption: No

MAP FINDINGS

Map ID			EDR ID Number
Direction			
Distance			
Distance (ft.)Site		Database(s)	EPA ID Number

---

**WILLIAMSON CADILLAC (Continued)**

**1000283971**

Used oil fuel burner: No  
 Used oil processor: No  
 User oil refiner: No  
 Used oil fuel marketer to burner: No  
 Used oil Specification marketer: No  
 Used oil transfer facility: No  
 Used oil transporter: No

Violation Status: No violations found

---

<b>66</b>	<b>STONE WORKS, INC.</b>	<b>Miami-Dade IW</b>	<b>S110062145</b>
	<b>6830 SW 81 TER</b>	<b>ENF</b>	<b>N/A</b>
	<b>MIAMI, FL 33143</b>		

Miami-Dade Co. IW5:

Region: DADE  
 Facility ID: IW5-0019349  
 Permitted: YES  
 Permit Status: Permit Issued  
 File Number: 0  
 Shell Name: TATO

Miami-Dade Co. ENF:

Region: DADE  
 Folio Num: 3040350020070  
 Enforcement Officer: Not reported  
 Facility Type: Industrial Waste[5]  
 Facility Status: C  
 Status Date: 09/24/2013  
 Case Level: T

---

<b>66</b>	<b>STONE WORKS</b>	<b>Miami-Dade IW</b>	<b>S106912959</b>
	<b>6840 SW 81 TER</b>		<b>N/A</b>
	<b>MIAMI, FL 33143</b>		

Miami-Dade Co. IW5:

Region: DADE  
 Facility ID: IW5-0016316  
 Permitted: YES  
 Permit Status: Facility no longer needs a permit or facility closed  
 File Number: 21579  
 Shell Name: TATO

---

<b>66</b>	<b>THE JAG STORE INC</b>	<b>Miami-Dade IW</b>	<b>S104287884</b>
	<b>6820 SW 81 ST</b>		<b>N/A</b>
	<b>SOUTH MIAMI, FL 33143</b>		

Miami-Dade Co. IW5:

Region: DADE  
 Facility ID: IW5-0001561  
 Permitted: YES  
 Permit Status: Facility no longer needs a permit or facility closed  
 File Number: 1451  
 Shell Name: AATO

MAP FINDINGS

Map ID  
 Direction  
 Distance  
 Distance (ft.)Site Database(s) EDR ID Number  
 EPA ID Number

66	<b>6850 SW 81ST TER MIAMI, FL 33143</b>	<b>EDR US Hist Cleaners</b>	<b>1015087318 N/A</b>
EDR Historical Cleaners:			
	Name: ACE COIN LAUNDRY RENTALS		
	Year: 2008		
	Address: 6850 SW 81ST TER		
	Name: ACE COIN LAUNDRY RENTALS		
	Year: 2009		
	Address: 6850 SW 81ST TER		
66	<b>DOLLAR ENTERPRISES/DADE 6850 SW 81 TER MIAMI, FL 33143</b>	<b>Miami-Dade IW</b>	<b>S104287887 N/A</b>
Miami-Dade Co. IW5:			
	Region: DADE		
	Facility ID: IW5-0001486		
	Permitted: YES		
	Permit Status: Facility no longer needs a permit or facility closed		
	File Number: 1385		
	Shell Name: AATO		
66	<b>SHEAR CONSTRUCTION &amp; DEVELOPMENT 6817 SW 81ST TER MIAMI, FL 33143</b>	<b>RCRA-CESQG</b>	<b>1014466563 FLT030072284</b>
RCRA-CESQG:			
	Date form received by agency: 04/23/2003		
	Facility name: SHEAR CONSTRUCTION & DEVELOPMENT		
	Facility address: 6817 SW 81ST TER MIAMI, FL 331437711		
	EPA ID: FLT030072284		
	Contact: Not reported		
	Contact address: Not reported		
	Contact country: Not reported		
	Contact telephone: Not reported		
	Contact email: Not reported		
	EPA Region: 04		
	Classification: Conditionally Exempt Small Quantity Generator		
	Description: Handler: generates 100 kg or less of hazardous waste per calendar month, and accumulates 1000 kg or less of hazardous waste at any time; or generates 1 kg or less of acutely hazardous waste per calendar month, and accumulates at any time: 1 kg or less of acutely hazardous waste; or 100 kg or less of any residue or contaminated soil, waste or other debris resulting from the cleanup of a spill, into or on any land or water, of acutely hazardous waste; or generates 100 kg or less of any residue or contaminated soil, waste or other debris resulting from the cleanup of a spill, into or on any land or water, of acutely hazardous waste during any calendar month, and accumulates at any time: 1 kg or less of acutely hazardous waste; or 100 kg or less of any residue or contaminated soil, waste or other debris resulting from the cleanup of a spill, into or on any land or water, of acutely hazardous waste		

MAP FINDINGS

Map ID  
 Direction  
 Distance  
 Distance (ft.)Site

EDR ID Number  
 EPA ID Number

Database(s)

**SHEAR CONSTRUCTION & DEVELOPMENT (Continued)**

**1014466563**

Handler Activities Summary:

U.S. importer of hazardous waste: No  
 Mixed waste (haz. and radioactive): No  
 Recycler of hazardous waste: No  
 Transporter of hazardous waste: No  
 Treater, storer or disposer of HW: No  
 Underground injection activity: No  
 On-site burner exemption: No  
 Furnace exemption: No  
 Used oil fuel burner: No  
 Used oil processor: No  
 User oil refiner: No  
 Used oil fuel marketer to burner: No  
 Used oil Specification marketer: No  
 Used oil transfer facility: No  
 Used oil transporter: No

Violation Status: No violations found

**66 SHEAR CONSTRUCTION & DEVELOPMENT  
 6817 SW 81 TER  
 MIAMI, FL 33143**

**Miami-Dade IW S106021141  
 N/A**

Miami-Dade Co. IW5:

Region: DADE  
 Facility ID: IW5-0015457  
 Permitted: YES  
 Permit Status: Facility no longer needs a permit or facility closed  
 File Number: 20593  
 Shell Name: PEN

**66 MGP MOTOR HOLDINGS, LLC.\DBA KENDALL MITSUBISHI  
 8105 SW 70 AVE  
 MIAMI, FL 33143**

**Miami-Dade IW S104291454  
 N/A**

Miami-Dade Co. IW5:

Region: DADE  
 Facility ID: IW5-0012548  
 Permitted: YES  
 Permit Status: Permit Issued  
 File Number: 16808  
 Shell Name: CESO

**66 SOUTH MIAMI GRAFIX  
 6811 SW 81 TER  
 MIAMI, FL 33143**

**Miami-Dade IW S104290005  
 N/A**

Miami-Dade Co. IW5:

Region: DADE  
 Facility ID: IW5-0009333  
 Permitted: YES  
 Permit Status: Facility no longer needs a permit or facility closed  
 File Number: 13869  
 Shell Name: HATO

MAP FINDINGS

Map ID  
 Direction  
 Distance  
 Distance (ft.)Site

EDR ID Number  
 EPA ID Number

Database(s)

**66 FPL DADELAND SUBSTATION  
 6890 SW 81ST ST  
 MIAMI, FL 33143**

**RCRA-CESQG 1004685033  
 FINDS FLR000042812**

RCRA-CESQG:

Date form received by agency: 08/19/1999  
 Facility name: FPL DADELAND SUBSTATION  
 Facility address: 6890 SW 81ST ST  
 MIAMI, FL 331437708  
 EPA ID: FLR000042812  
 Mailing address: PO BOX 14000  
 JUNO BEACH, FL 33408-0420  
 Contact: KATHLEEN OREILLY  
 Contact address: PO BOX 14000  
 JUNO BEACH, FL 33408-0420  
 Contact country: US  
 Contact telephone: 5616917053  
 Contact email: Not reported  
 EPA Region: 04  
 Classification: Conditionally Exempt Small Quantity Generator  
 Description: Handler: generates 100 kg or less of hazardous waste per calendar month, and accumulates 1000 kg or less of hazardous waste at any time; or generates 1 kg or less of acutely hazardous waste per calendar month, and accumulates at any time: 1 kg or less of acutely hazardous waste; or 100 kg or less of any residue or contaminated soil, waste or other debris resulting from the cleanup of a spill, into or on any land or water, of acutely hazardous waste; or generates 100 kg or less of any residue or contaminated soil, waste or other debris resulting from the cleanup of a spill, into or on any land or water, of acutely hazardous waste during any calendar month, and accumulates at any time: 1 kg or less of acutely hazardous waste; or 100 kg or less of any residue or contaminated soil, waste or other debris resulting from the cleanup of a spill, into or on any land or water, of acutely hazardous waste

Owner/Operator Summary:

Owner/operator name: FPL  
 Owner/operator address: PO BOX 14000  
 JUNO BEACH, FL 33408  
 Owner/operator country: US  
 Owner/operator telephone: Not reported  
 Legal status: Private  
 Owner/Operator Type: Owner  
 Owner/Op start date: 04/06/1998  
 Owner/Op end date: Not reported

Handler Activities Summary:

U.S. importer of hazardous waste: No  
 Mixed waste (haz. and radioactive): No  
 Recycler of hazardous waste: No  
 Transporter of hazardous waste: No  
 Treater, storer or disposer of HW: No  
 Underground injection activity: No  
 On-site burner exemption: No  
 Furnace exemption: No  
 Used oil fuel burner: No  
 Used oil processor: No  
 User oil refiner: No

MAP FINDINGS

Map ID  
 Direction  
 Distance  
 Distance (ft.)Site

EDR ID Number  
 EPA ID Number

Database(s)

**FPL DADELAND SUBSTATION (Continued)**

**1004685033**

Used oil fuel marketer to burner: No  
 Used oil Specification marketer: No  
 Used oil transfer facility: No  
 Used oil transporter: No

**Hazardous Waste Summary:**

Waste code: D001  
 Waste name: IGNITABLE HAZARDOUS WASTES ARE THOSE WASTES WHICH HAVE A FLASHPOINT OF LESS THAN 140 DEGREES FAHRENHEIT AS DETERMINED BY A PENSKEY-MARTENS CLOSED CUP FLASH POINT TESTER. ANOTHER METHOD OF DETERMINING THE FLASH POINT OF A WASTE IS TO REVIEW THE MATERIAL SAFETY DATA SHEET, WHICH CAN BE OBTAINED FROM THE MANUFACTURER OR DISTRIBUTOR OF THE MATERIAL. LACQUER THINNER IS AN EXAMPLE OF A COMMONLY USED SOLVENT WHICH WOULD BE CONSIDERED AS IGNITABLE HAZARDOUS WASTE.

Violation Status: No violations found

**FINDS:**

Registry ID: 110005648665

**Environmental Interest/Information System**

RCRAInfo is a national information system that supports the Resource Conservation and Recovery Act (RCRA) program through the tracking of events and activities related to facilities that generate, transport, and treat, store, or dispose of hazardous waste. RCRAInfo allows RCRA program staff to track the notification, permit, compliance, and corrective action activities required under RCRA.

Florida Environmental System Today Application (FIESTA) Data Maintenance (FDM) system maintains entity, environmental interest and affiliation data for the State of Florida.

**66 PINCH-A-PENNY  
 6834 SW 81 ST  
 MIAMI, FL 33143**

**Miami-Dade IW S104289029  
 N/A**

Miami-Dade Co. IW5:  
 Region: DADE  
 Facility ID: IW5-0007527  
 Permitted: YES  
 Permit Status: Permit Issued  
 File Number: 10791  
 Shell Name: LCTO

**66 TONY'S AUTO REPAIR  
 6832 SW 81 ST  
 MIAMI, FL 33143**

**Miami-Dade IW S104286250  
 ENF N/A**

Miami-Dade Co. IW5:  
 Region: DADE  
 Facility ID: IW5-0000529  
 Permitted: YES  
 Permit Status: Facility no longer needs a permit or facility closed  
 File Number: 492

MAP FINDINGS

Map ID  
 Direction  
 Distance  
 Distance (ft.)Site

EDR ID Number  
 EPA ID Number

Database(s)

**TONY'S AUTO REPAIR (Continued)**

**S104286250**

Shell Name: AATO

Miami-Dade Co. ENF:

Region: DADE  
 Folio Num: 3040350020150  
 Enforcement Officer: ADISAT  
 Facility Type: Industrial Waste[5]  
 Facility Status: C  
 Status Date: 07/22/1991  
 Case Level: A

**66 CATALINA POOL, INC.**  
**6822 SW 81 ST**  
**MIAMI, FL 33143**

**Miami-Dade IW S104289183**  
**N/A**

Miami-Dade Co. IW5:

Region: DADE  
 Facility ID: IW5-0007620  
 Permitted: YES  
 Permit Status: Facility no longer needs a permit or facility closed  
 File Number: 10275  
 Shell Name: MWTO

**66 FRENCH WOODWORK, INC.**  
**6818 SW 81 ST**  
**MIAMI, FL 33143**

**Miami-Dade IW S106344794**  
**ENF N/A**

Miami-Dade Co. IW5:

Region: DADE  
 Facility ID: IW5-0015570  
 Permitted: YES  
 Permit Status: Facility no longer needs a permit or facility closed  
 File Number: 20719  
 Shell Name: PEN

Miami-Dade Co. ENF:

Region: DADE  
 Folio Num: 3040350020160  
 Enforcement Officer: Not reported  
 Facility Type: Industrial Waste[5]  
 Facility Status: C  
 Status Date: 08/15/2005  
 Case Level: T

MAP FINDINGS

Map ID			EDR ID Number
Direction			
Distance			
Distance (ft.)	Site	Database(s)	EPA ID Number

---

<b>66</b>	<b>DOUTONE COMPANY</b>	<b>Miami-Dade IW</b>	<b>S104287888</b>
	<b>6875 SW 81 ST</b>		<b>N/A</b>
	<b>MIAMI, FL 33143</b>		

Miami-Dade Co. IW5:

Region:	DADE
Facility ID:	IW5-0000804
Permitted:	YES
Permit Status:	Facility no longer needs a permit or facility closed
File Number:	748
Shell Name:	TATO

<b>66</b>	<b>6812 SW 81ST ST</b>	<b>EDR US Hist Auto Stat</b>	<b>1015599240</b>
	<b>MIAMI, FL 33143</b>		<b>N/A</b>

EDR Historical Auto Stations:

Name:	CERTIFIED AUTO REPAIR
Year:	1999
Address:	6812 SW 81ST ST
Name:	CERTIFIED AUTO REPAIR
Year:	2000
Address:	6812 SW 81ST ST
Name:	CERTIFIED AUTO REPAIR
Year:	2003
Address:	6812 SW 81ST ST
Name:	CERTIFIED AUTO REPAIR
Year:	2005
Address:	6812 SW 81ST ST
Name:	CERTIFIED AUTO REPAIR
Year:	2006
Address:	6812 SW 81ST ST
Name:	CERTIFIED AUTO REPAIR
Year:	2007
Address:	6812 SW 81ST ST
Name:	CERTIFIED AUTO REPAIR INC
Year:	2008
Address:	6812 SW 81ST ST
Name:	CERTIFIED AUTO REPAIR
Year:	2009
Address:	6812 SW 81ST ST
Name:	CERTIFIED AUTO REPAIR
Year:	2010
Address:	6812 SW 81ST ST
Name:	CERTIFIED AUTO REPAIR
Year:	2011
Address:	6812 SW 81ST ST
Name:	CERTIFIED AUTO REPAIR
Year:	2012
Address:	6812 SW 81ST ST



MAP FINDINGS

Map ID  
 Direction  
 Distance  
 Distance (ft.)Site

EDR ID Number  
 Database(s) EPA ID Number

**66 CERTIFIED AUTO REPAIR** **Miami-Dade IW S104286301**  
**6812 SW 81 ST** **N/A**  
**MIAMI, FL 33143**

Miami-Dade Co. IW5:  
 Region: DADE  
 Facility ID: IW5-0000183  
 Permitted: YES  
 Permit Status: Permit Issued  
 File Number: 172  
 Shell Name: AATO

**66 SHAFER & MILLER, INC** **UST U003705358**  
**6855 SW 81 ST** **N/A**  
**MIAMI, FL 33143**

Miami-Dade Co. Tanks:  
 Facility ID: 0003835  
 Facility Code: Not reported  
 File Number: 9633  
 Shell Name: Not reported  
 Permitted: NO

**66 SHAFER & MILLER INC** **UST U003744194**  
**6855 SW 81ST ST** **N/A**  
**MIAMI, FL 33143**

UST:  
 Facility Id: 9046201  
 Facility Status: CLOSED  
 Type Description: Fuel user/Non-retail  
 Facility Phone: (305) 667-8876  
 Region: STATE  
 Positioning Method: DMAP  
 Lat/Long (dms): 25 57 26 / 80 57 14

Owner:  
 Owner Id: 19636  
 Owner Name: SHAFER & MILLER INC  
 Owner Address: 6855 SW 81ST ST  
 Owner Address 2: Not reported  
 Owner City,St,Zip: MIAMI, FL 33143  
 Owner Contact: RC SHAFER  
 Owner Phone: (305) 667-8876

Tank Info:  
 Tank Id: 1  
 Status: Removed  
 Status Date: 30-JUN-1991  
 Install Date: Not reported  
 Substance: Unleaded gas  
 Content Description: Unleaded Gas  
 Gallons: 3000  
 Vessel Indicator: TANK  
 Tank Location: UNDERGROUND  
 DEP Contractor: No

MAP FINDINGS

Map ID  
 Direction  
 Distance  
 Distance (ft.)Site

EDR ID Number  
 EPA ID Number

Database(s)

**SHAFER & MILLER INC (Continued)**

**U003744194**

[Click here for Florida Oculus:](#)

**66 MWL ENGINEERING CORPORATION\DBA ALSFAB  
 6825-35 SW 81 ST  
 MIAMI, FL 33143**

**Miami-Dade IW S105175339  
 ENF N/A**

Miami-Dade Co. IW5:

Region: DADE  
 Facility ID: IW5-0004124  
 Permitted: YES  
 Permit Status: Permit Issued  
 File Number: 3811  
 Shell Name: HATO

Miami-Dade Co. ENF:

Region: DADE  
 Folio Num: 3040350020260  
 Enforcement Officer: DUROCS  
 Facility Type: Industrial Waste[5]  
 Facility Status: C  
 Status Date: 07/11/2006  
 Case Level: A

**66 THE PERFECT, INC.  
 6819 SW 81 ST  
 MIAMI, FL 33143**

**Miami-Dade IW S103435098  
 ENF N/A**

Miami-Dade Co. IW5:

Region: DADE  
 Facility ID: IW5-0011187  
 Permitted: YES  
 Permit Status: Facility no longer needs a permit or facility closed  
 File Number: 11764  
 Shell Name: DBTO

Miami-Dade Co. ENF:

Region: DADE  
 Folio Num: 3040350020270  
 Enforcement Officer: ADISAT  
 Facility Type: Industrial Waste[5]  
 Facility Status: C  
 Status Date: 02/21/1991  
 Case Level: A



MAP FINDINGS

Map ID  
 Direction  
 Distance  
 Distance (ft.)Site

EDR ID Number

Database(s) EPA ID Number

**METRO AUTO PAINTING OF CENTRAL MIAMI (Continued)**

**1000365576**

Contact: DANNY STANIMIROVIC  
 Contact address: SW 69TH AVE  
 MIAMI, FL 33143-7704  
 Contact country: US  
 Contact telephone: 3056630023  
 Contact email: Not reported  
 EPA Region: 04  
 Classification: Small Small Quantity Generator  
 Description: Handler: generates more than 100 and less than 1000 kg of hazardous waste during any calendar month and accumulates less than 6000 kg of hazardous waste at any time; or generates 100 kg or less of hazardous waste during any calendar month, and accumulates more than 1000 kg of hazardous waste at any time

Handler Activities Summary:

U.S. importer of hazardous waste: No  
 Mixed waste (haz. and radioactive): No  
 Recycler of hazardous waste: No  
 Transporter of hazardous waste: No  
 Treater, storer or disposer of HW: No  
 Underground injection activity: No  
 On-site burner exemption: No  
 Furnace exemption: No  
 Used oil fuel burner: No  
 Used oil processor: No  
 User oil refiner: No  
 Used oil fuel marketer to burner: No  
 Used oil Specification marketer: No  
 Used oil transfer facility: No  
 Used oil transporter: No

Violation Status: No violations found

66

EDR US Hist Auto Stat 1015640749  
 N/A

**8040 SW 69TH AVE  
 MIAMI, FL 33143**

EDR Historical Auto Stations:

Name: METRO AUTO PAINTING  
 Year: 2001  
 Address: 8040 SW 69TH AVE

Name: METRO AUTO PAINTING  
 Year: 2002  
 Address: 8040 SW 69TH AVE

Name: CS AUTO BODY REPAIR INC  
 Year: 2004  
 Address: 8040 SW 69TH AVE

Name: EXOTIC AUTO COLLISION  
 Year: 2005  
 Address: 8040 SW 69TH AVE

Name: C S AUTO BODY REPAIR INC  
 Year: 2006  
 Address: 8040 SW 69TH AVE

MAP FINDINGS

Map ID  
 Direction  
 Distance  
 Distance (ft.)Site

EDR ID Number  
 EPA ID Number

Database(s)

(Continued)

1015640749

Name: EXOTIC AUTO COLLISION  
 Year: 2007  
 Address: 8040 SW 69TH AVE

Name: EXOTIC AUTO COLLISION  
 Year: 2008  
 Address: 8040 SW 69TH AVE

Name: INTEGRITY AUTO COLLISION  
 Year: 2009  
 Address: 8040 SW 69TH AVE

Name: INTEGRITY AUTO COLLISION  
 Year: 2010  
 Address: 8040 SW 69TH AVE

Name: EXOTIC AUTO COLLISION  
 Year: 2011  
 Address: 8040 SW 69TH AVE

66

**CONTENDER AUTO COLLISION, INC.**  
**8040 SW 69 AVE**  
**MIAMI, FL 33143**

Miami-Dade IW  
 ENF  
 Miami-Dade Co. AP

S103428837  
 N/A

Miami-Dade Co. IW5:

Region: DADE  
 Facility ID: IW5-0002955  
 Permitted: YES  
 Permit Status: Issued Final/UCVN-Ticket for not obtaining permit  
 File Number: 2734  
 Shell Name: BPTO

Miami-Dade Co. ENF:

Region: DADE  
 Folio Num: 3040350110210  
 Enforcement Officer: Not reported  
 Facility Type: Industrial Waste[5]  
 Facility Status: C  
 Status Date: 03/05/2014  
 Case Level: A

Region: DADE  
 Folio Num: 3040350110210  
 Enforcement Officer: Not reported  
 Facility Type: Industrial Waste[5]  
 Facility Status: C  
 Status Date: 05/31/2013  
 Case Level: CA

Region: DADE  
 Folio Num: 3040350110210  
 Enforcement Officer: CRABTS  
 Facility Type: Stationary Air Source  
 Facility Status: C  
 Status Date: 10/12/2005  
 Case Level: A

MAP FINDINGS

Map ID  
 Direction  
 Distance  
 Distance (ft.)Site

EDR ID Number  
 EPA ID Number

Database(s)

**CONTENDER AUTO COLLISION, INC. (Continued)**

**S103428837**

Miami-Dade Co. AP:  
 Region: DADE  
 Facility ID: AP-0000401  
 Permitted: YES  
 Facility Number: 2734  
 Facility Code: 3  
 Shell Name: GEN

66

**8060 SW 69TH AVE  
 MIAMI, FL 33143**

**EDR US Hist Auto Stat 1015641693  
 N/A**

EDR Historical Auto Stations:  
 Name: EXOTIC AUTO COLLISION  
 Year: 2006  
 Address: 8060 SW 69TH AVE

67

**8112 SW 73RD AVE  
 MIAMI, FL 33143**

**EDR US Hist Cleaners 1015098222  
 N/A**

EDR Historical Cleaners:  
 Name: HARVEYS DRY CLNNG & LNDRY  
 Year: 2002  
 Address: 8112 SW 73RD AVE  
  
 Name: HARVEYS DRY CLNNG & LNDRY  
 Year: 2004  
 Address: 8112 SW 73RD AVE

68

**DADELAND CHEVROLET (PETROLEUM)  
 8455 S DIXIE HWY  
 MIAMI DADE (County), FL**

**Miami-Dade Co. HWS S107550977  
 N/A**

Miami-Dade Co. HWS:  
 Region: DADE  
 Permit Section: IW5  
 File Number: 801  
 Property Tax Folio #: 3040350001250  
 Phase Type: PV  
 Facility ID: 859  
 Task Name: DADELAND CHEVROLET (PETROLEUM)  
 Phase: 12  
 DEP Number: 8733323  
 State Class: Not reported  
 Eligibility: Not reported  
 State Rank: 0  
 Phase Description: POST MOP CLOSURE  
 Phase Type Description: COMBINATION OF CODES  
 COI Name: Not reported  
 COI Travel Time: Not reported  
 X Coordinate: 885753.8  
 Y Coordinate: 494323.5

MAP FINDINGS

Map ID Direction Distance Distance (ft.)Site Database(s) EPA ID Number EDR ID Number

68 DADELAND DODGE INC RCRA-CESQG 1000203898  
 8455 SOUTH DIXIE HIGHWAY FINDS FLD981477045  
 MIAMI, FL

RCRA-CESQG:

Date form received by agency: 05/29/2012  
 Facility name: LORENZO BOMNIN CHEVROLET  
 Facility address: 8455 SOUTH DIXIE HWY  
 MIAMI, FL 33143  
 EPA ID: FLD981477045  
 Mailing address: S DIXIE HWY  
 MIAMI, FL 33143-7808  
 Contact: JUAN CARLOS HERRERO  
 Contact address: S DIXIE HWY  
 MIAMI, FL 33143  
 Contact country: US  
 Contact telephone: 7862553669  
 Contact email: JC@LORENZOBOMNINCHEVROLET.COM  
 EPA Region: 04  
 Classification: Conditionally Exempt Small Quantity Generator  
 Description: Handler: generates 100 kg or less of hazardous waste per calendar month, and accumulates 1000 kg or less of hazardous waste at any time; or generates 1 kg or less of acutely hazardous waste per calendar month, and accumulates at any time: 1 kg or less of acutely hazardous waste; or 100 kg or less of any residue or contaminated soil, waste or other debris resulting from the cleanup of a spill, into or on any land or water, of acutely hazardous waste; or generates 100 kg or less of any residue or contaminated soil, waste or other debris resulting from the cleanup of a spill, into or on any land or water, of acutely hazardous waste during any calendar month, and accumulates at any time: 1 kg or less of acutely hazardous waste; or 100 kg or less of any residue or contaminated soil, waste or other debris resulting from the cleanup of a spill, into or on any land or water, of acutely hazardous waste

Owner/Operator Summary:

Owner/operator name: ARNALDO BOMNIN  
 Owner/operator address: 8455 S DIXIE HWY  
 MIAMI, FL 33143  
 Owner/operator country: US  
 Owner/operator telephone: Not reported  
 Legal status: Private  
 Owner/Operator Type: Operator  
 Owner/Op start date: 05/29/2012  
 Owner/Op end date: Not reported

Owner/operator name: TONY RICCIO  
 Owner/operator address: 8455 S DIXIE HWY  
 MIAMI, FL 33143  
 Owner/operator country: US  
 Owner/operator telephone: Not reported  
 Legal status: Private  
 Owner/Operator Type: Owner  
 Owner/Op start date: 10/18/1996  
 Owner/Op end date: 05/29/2012

Owner/operator name: ARGONAUT HOLDINGS INC  
 Owner/operator address: PO BOX 77000  
 DETROIT, MI 48277

MAP FINDINGS

Map ID  
 Direction  
 Distance  
 Distance (ft.)Site

EDR ID Number  
 EPA ID Number

Database(s)

**DADELAND DODGE INC (Continued)**

**1000203898**

Owner/operator country: US  
 Owner/operator telephone: Not reported  
 Legal status: Private  
 Owner/Operator Type: Owner  
 Owner/Op start date: 05/29/2012  
 Owner/Op end date: Not reported

**Handler Activities Summary:**

U.S. importer of hazardous waste: No  
 Mixed waste (haz. and radioactive): No  
 Recycler of hazardous waste: No  
 Transporter of hazardous waste: No  
 Treater, storer or disposer of HW: No  
 Underground injection activity: No  
 On-site burner exemption: No  
 Furnace exemption: No  
 Used oil fuel burner: No  
 Used oil processor: No  
 User oil refiner: No  
 Used oil fuel marketer to burner: No  
 Used oil Specification marketer: No  
 Used oil transfer facility: No  
 Used oil transporter: No

**Historical Generators:**

Date form received by agency: 04/25/1988  
 Site name: DADELAND DODGE INC  
 Classification: Small Quantity Generator

**Hazardous Waste Summary:**

Waste code: D001  
 Waste name: IGNITABLE HAZARDOUS WASTES ARE THOSE WASTES WHICH HAVE A FLASHPOINT OF LESS THAN 140 DEGREES FAHRENHEIT AS DETERMINED BY A PENSKEY-MARTENS CLOSED CUP FLASH POINT TESTER. ANOTHER METHOD OF DETERMINING THE FLASH POINT OF A WASTE IS TO REVIEW THE MATERIAL SAFETY DATA SHEET, WHICH CAN BE OBTAINED FROM THE MANUFACTURER OR DISTRIBUTOR OF THE MATERIAL. LACQUER THINNER IS AN EXAMPLE OF A COMMONLY USED SOLVENT WHICH WOULD BE CONSIDERED AS IGNITABLE HAZARDOUS WASTE.

Violation Status: No violations found

**FINDS:**

Registry ID: 110007414486

**Environmental Interest/Information System**

RCRAInfo is a national information system that supports the Resource Conservation and Recovery Act (RCRA) program through the tracking of events and activities related to facilities that generate, transport, and treat, store, or dispose of hazardous waste. RCRAInfo allows RCRA program staff to track the notification, permit, compliance, and corrective action activities required under RCRA.

Florida Environmental System Today Application (FIESTA) Data Maintenance (FDM) system maintains entity, environmental interest and affiliation data for the State of Florida.



MAP FINDINGS

Map ID  
 Direction  
 Distance  
 Distance (ft.)Site

EDR ID Number

Database(s) EPA ID Number

**68 DADELAND AUTOMOTIVE, LLC.\DBA LORENZO BOMNIN CHEVROLET  
 8455 S DIXIE HWY  
 MIAMI, FL 33143**

**Miami-Dade IW S104512298  
 ENF N/A  
 Miami-Dade Co. AP**

Miami-Dade Co. IW5:

Region: DADE  
 Facility ID: IW5-0000859  
 Permitted: YES  
 Permit Status: Permit Issued  
 File Number: 801  
 Shell Name: CESO

Miami-Dade Co. ENF:

Region: DADE  
 Folio Num: 3040350001250  
 Enforcement Officer: PETTIM  
 Facility Type: Underground Tanks  
 Facility Status: C  
 Status Date: 05/07/1996  
 Case Level: A

Region: DADE  
 Folio Num: 3040350001250  
 Enforcement Officer: Not reported  
 Facility Type: Industrial Waste[5]  
 Facility Status: C  
 Status Date: 11/28/2012  
 Case Level: T

Region: DADE  
 Folio Num: 3040350001250  
 Enforcement Officer: Not reported  
 Facility Type: Industrial Waste[5]  
 Facility Status: C  
 Status Date: 10/13/2004  
 Case Level: T

Region: DADE  
 Folio Num: 3040350001251  
 Enforcement Officer: Not reported  
 Facility Type: Industrial Waste[5]  
 Facility Status: C  
 Status Date: 07/11/2011  
 Case Level: SEC

Miami-Dade Co. AP:

Region: DADE  
 Facility ID: AP-0000843  
 Permitted: YES  
 Facility Number: 801  
 Facility Code: 7  
 Shell Name: GEN

MAP FINDINGS

Map ID  
 Direction  
 Distance  
 Distance (ft.)Site

EDR ID Number  
 EPA ID Number

Database(s)

**68      DADELAND AUTOMOTIVE, LLC.\DBA LORENZO BOMNIN CHEVR  
 8455 S DIXIE HWY  
 MIAMI, FL 33143**

**LUST    U003742278  
 UST     N/A**

**LUST:**

Region: STATE  
 Facility Id: 8733323  
 Facility Status: CLOSED  
 Facility Type: Z - Other Regulated Facility  
 Facility Phone: (305)740-7475  
 Facility Cleanup Rank: 3873  
 District: Southeast District  
 Lat/Long (dms): 25 41 31.5134000 / 80 18 12.561  
 Section: Not reported  
 Township: Not reported  
 Range: Not reported  
 Feature: Not reported  
 Method: DMAP  
 Datum: 0  
 Score: 35  
 Score Effective Date: 10/29/2002  
 Score When Ranked: 44  
 Operator: DON STAGG  
 Name Update: 07/19/2004  
 Address Update: 07/19/2004

**Discharge Cleanup Summary:**

Discharge Date: 02/08/1994  
 PCT Discharge Combined: Not reported  
 Cleanup Required: R - CLEANUP REQUIRED  
 Discharge Cleanup Status: SRCR - SRCR COMPLETE  
 Disch Cleanup Status Date: 09/22/1995  
 Cleanup Work Status: COMPLETED  
 Information Source: -  
 Other Source Description: Not reported  
 Eligibility Indicator: I - INELIGIBLE  
 Site Manager: MAYORGA\_W  
 Site Mgr End Date: 11/22/2002  
 Tank Office: PCLP13 - DADE ENVIRONMENTAL RESOURCE MGMT POLLUTION CONTROL  
 Discharge Date: 07/15/1999  
 PCT Discharge Combined: Not reported  
 Cleanup Required: R - CLEANUP REQUIRED  
 Discharge Cleanup Status: NFAC - NO FURTHER ACTION WITH CONDITIONS  
 Disch Cleanup Status Date: 07/07/2011  
 Cleanup Work Status: COMPLETED  
 Information Source: C - CLOSURE REPORT  
 Other Source Description: Not reported  
 Eligibility Indicator: I - INELIGIBLE  
 Site Manager: KUX\_T  
 Site Mgr End Date: 07/07/2011  
 Tank Office: PCLP13 - DADE ENVIRONMENTAL RESOURCE MGMT POLLUTION CONTROL  
 Discharge Date: 08/01/1988  
 PCT Discharge Combined: Not reported  
 Cleanup Required: R - CLEANUP REQUIRED  
 Discharge Cleanup Status: SRCR - SRCR COMPLETE  
 Disch Cleanup Status Date: 09/22/1995  
 Cleanup Work Status: COMPLETED  
 Information Source: E - EDI  
 Other Source Description: Not reported  
 Eligibility Indicator: I - INELIGIBLE

MAP FINDINGS

Map ID  
 Direction  
 Distance  
 Distance (ft.)Site

EDR ID Number  
 EPA ID Number

Database(s)

**DADELAND AUTOMOTIVE, LLC.\DBA LORENZO BOMNIN CHEVR (Continued)**

**U003742278**

Site Manager: MAYORGA\_W  
 Site Mgr End Date: 11/07/2002  
 Tank Office: PCLP13 - DADE ENVIRONMENTAL RESOURCE MGMT POLLUTION CONTROL

Contaminated Media:  
 Discharge Date: 07/15/1999  
 Pct Discharge Combined With: Not reported  
 Cleanup Required: R - CLEANUP REQUIRED  
 Discharge Cleanup Status: NFAC - NO FURTHER ACTION WITH CONDITIONS  
 Disch Cleanup Status Date: 07/07/2011  
 Cleanup Work Status: COMPLETED  
 Information Source: C - CLOSURE REPORT  
 Other Source Description: Not reported  
 Elig Indicator: I - INELIGIBLE  
 Site Manager: KUX\_T  
 Site Mgr End Date: 07/07/2011  
 Tank Office: PCLP13 - DADE ENVIRONMENTAL RE  
 Contaminated Drinking Wells: Not reported  
 Contaminated Monitoring Well: Not reported  
 Contaminated Soil: Yes  
 Contaminated Surface Water: Not reported  
 Contaminated Ground Water: Yes  
 Pollutant: X - MISC PETROL-BASED PRODUCT  
 Pollutant Other Description: Not reported  
 Gallons Discharged: Not reported  
 Discharge Date: 08/01/1988  
 Pct Discharge Combined With: Not reported  
 Cleanup Required: R - CLEANUP REQUIRED  
 Discharge Cleanup Status: SRCR - SRCR COMPLETE  
 Disch Cleanup Status Date: 09/22/1995  
 Cleanup Work Status: COMPLETED  
 Information Source: E - EDI  
 Other Source Description: Not reported  
 Elig Indicator: I - INELIGIBLE  
 Site Manager: MAYORGA\_W  
 Site Mgr End Date: 11/07/2002  
 Tank Office: PCLP13 - DADE ENVIRONMENTAL RE  
 Contaminated Drinking Wells: Not reported  
 Contaminated Monitoring Well: Not reported  
 Contaminated Soil: Not reported  
 Contaminated Surface Water: Not reported  
 Contaminated Ground Water: Not reported  
 Pollutant: L - WASTE OIL  
 Pollutant Other Description: Not reported  
 Gallons Discharged: Not reported

Task Information:  
 District: SED  
 Facility ID: 8733323  
 Facility Status: CLOSED  
 Facility Type: Z - Other Regulated Facility -  
 County: MIAMI-DADE  
 County ID: 13  
 Cleanup Eligibility Status: I  
 Source Effective Date: 09-22-1995  
 Discharge Date: 02-08-1994  
 Cleanup Required: R - CLEANUP REQUIRED  
 Discharge Cleanup Status: SRCR - SRCR COMPLETE

MAP FINDINGS

Map ID  
 Direction  
 Distance  
 Distance (ft.)Site

EDR ID Number  
 EPA ID Number

Database(s)

DADELAND AUTOMOTIVE, LLC.\DBA LORENZO BOMNIN CHEVR (Continued)

U003742278

Disch Cleanup Status Date: 09-22-1995  
 SRC Action Type: SRCR - SITE REHABILITATION COMPLETION REPORT  
 SRC Submit Date: 08-31-1995  
 SRC Review Date: 09-08-1995  
 SRC Completion Status: A - APPROVED  
 SRC Issue Date: 09-22-1995  
 SRC Comment: Not reported  
 Cleanup Work Status: COMPLETED  
 Site Mgr: MAYORGA\_W  
 Site Mgr End Date: 11-22-2002  
 Tank Office: PCLP13 - Dade County  
 SR Task ID: Not reported  
 SR Cleanup Responsible: -  
 SR Funding Eligibility Type: -  
 SR Actual Cost: Not reported  
 SR Completion Date: Not reported  
 SR Payment Date: Not reported  
 SR Oral Date: Not reported  
 SR Written Date: Not reported  
 SR Soil Removal: Not reported  
 SR Free Product Removal: Not reported  
 SR Soil Tonnage Removed: Not reported  
 SR Soil Treatment: Not reported  
 SR Other Treatment: Not reported  
 SR Alternate Proc Received Date: Not reported  
 SR Alternate Procedure Status: Not reported  
 SR Alternate Procedure Status Date: Not reported  
 SR Alternate Procedure Comments: Not reported  
 SA Task ID: 32342  
 SA Cleanup Responsible: -  
 SA Funding Eligibility Type: -  
 SA Actual Cost: Not reported  
 SA Completion Date: 09-08-1995  
 SA Payment Date: Not reported  
 RAP Task ID: 63838  
 RAP Cleanup Responsible ID: -  
 RAP Funding Eligibility Type: -  
 RAP Actual Cost: Not reported  
 RAP Completion Date: Not reported  
 RAP Payment Date: Not reported  
 RAP Last Order Approved: Not reported  
 RA Task ID: 32343  
 RA Cleanup Responsible: -  
 RA Funding Eligibility Type: -  
 RA Years to Complete: 0  
 RA Actual Cost: Not reported  
 District: SED  
 Facility ID: 8733323  
 Facility Status: CLOSED  
 Facility Type: Z - Other Regulated Facility -  
 County: MIAMI-DADE  
 County ID: 13  
 Cleanup Eligibility Status: I  
 Source Effective Date: 07-07-2011  
 Discharge Date: 07-15-1999  
 Cleanup Required: R - CLEANUP REQUIRED  
 Discharge Cleanup Status: NFAC - NO FURTHER ACTION WITH CONDITIONS

MAP FINDINGS

Map ID  
 Direction  
 Distance  
 Distance (ft.)Site

EDR ID Number  
 EPA ID Number

Database(s)

DADELAND AUTOMOTIVE, LLC.\DBA LORENZO BOMNIN CHEVR (Continued)

U003742278

Disch Cleanup Status Date: 07-07-2011  
 SRC Action Type: NFAC - NO FURTHER ACTION WITH CONDITIONS  
 SRC Submit Date: 05-23-2011  
 SRC Review Date: 07-07-2011  
 SRC Completion Status: A - APPROVED  
 SRC Issue Date: 07-20-2011  
 SRC Comment: Not reported  
 Cleanup Work Status: COMPLETED  
 Site Mgr: KUX\_T  
 Site Mgr End Date: 07-07-2011  
 Tank Office: PCLP13 - Dade County  
 SR Task ID: Not reported  
 SR Cleanup Responsible: -  
 SR Funding Eligibility Type: -  
 SR Actual Cost: Not reported  
 SR Completion Date: Not reported  
 SR Payment Date: Not reported  
 SR Oral Date: Not reported  
 SR Written Date: Not reported  
 SR Soil Removal: Not reported  
 SR Free Product Removal: Not reported  
 SR Soil Tonnage Removed: Not reported  
 SR Soil Treatment: Not reported  
 SR Other Treatment: Not reported  
 SR Alternate Proc Received Date: Not reported  
 SR Alternate Procedure Status: Not reported  
 SR Alternate Procedure Status Date: Not reported  
 SR Alternate Procedure Comments: Not reported  
 SA Task ID: 67450  
 SA Cleanup Responsible: -  
 SA Funding Eligibility Type: -  
 SA Actual Cost: Not reported  
 SA Completion Date: Not reported  
 SA Payment Date: Not reported  
 RAP Task ID: 68238  
 RAP Cleanup Responsible ID: -  
 RAP Funding Eligibility Type: -  
 RAP Actual Cost: Not reported  
 RAP Completion Date: 05-22-2002  
 RAP Payment Date: Not reported  
 RAP Last Order Approved: Not reported  
 RA Task ID: 63004  
 RA Cleanup Responsible: -  
 RA Funding Eligibility Type: -  
 RA Years to Complete: 0  
 RA Actual Cost: Not reported  
 District: SED  
 Facility ID: 8733323  
 Facility Status: CLOSED  
 Facility Type: Z - Other Regulated Facility -  
 County: MIAMI-DADE  
 County ID: 13  
 Cleanup Eligibility Status: I  
 Source Effective Date: 09-22-1995  
 Discharge Date: 08-01-1988  
 Cleanup Required: R - CLEANUP REQUIRED  
 Discharge Cleanup Status: SRCR - SRCR COMPLETE

MAP FINDINGS

Map ID  
 Direction  
 Distance  
 Distance (ft.)Site

EDR ID Number  
 EPA ID Number

Database(s)

**DADELAND AUTOMOTIVE, LLC.\DBA LORENZO BOMNIN CHEVR (Continued)**

**U003742278**

Disch Cleanup Status Date: 09-22-1995  
 SRC Action Type: SRCR - SITE REHABILITATION COMPLETION REPORT  
 SRC Submit Date: 08-31-1995  
 SRC Review Date: 09-08-1995  
 SRC Completion Status: A - APPROVED  
 SRC Issue Date: 09-22-1995  
 SRC Comment: Not reported  
 Cleanup Work Status: COMPLETED  
 Site Mgr: MAYORGA\_W  
 Site Mgr End Date: 11-07-2002  
 Tank Office: PCLP13 - Dade County  
 SR Task ID: 32344  
 SR Cleanup Responsible: ST - STATE  
 SR Funding Eligibility Type: -  
 SR Actual Cost: Not reported  
 SR Completion Date: Not reported  
 SR Payment Date: Not reported  
 SR Oral Date: Not reported  
 SR Written Date: Not reported  
 SR Soil Removal: Not reported  
 SR Free Product Removal: Not reported  
 SR Soil Tonnage Removed: Not reported  
 SR Soil Treatment: Not reported  
 SR Other Treatment: Not reported  
 SR Alternate Proc Received Date: Not reported  
 SR Alternate Procedure Status: Not reported  
 SR Alternate Procedure Status Date: Not reported  
 SR Alternate Procedure Comments: Not reported  
 SA Task ID: 32345  
 SA Cleanup Responsible: ST - STATE  
 SA Funding Eligibility Type: -  
 SA Actual Cost: Not reported  
 SA Completion Date: Not reported  
 SA Payment Date: Not reported  
 RAP Task ID: 32346  
 RAP Cleanup Responsible ID: ST - STATE  
 RAP Funding Eligibility Type: -  
 RAP Actual Cost: Not reported  
 RAP Completion Date: Not reported  
 RAP Payment Date: Not reported  
 RAP Last Order Approved: Not reported  
 RA Task ID: 32347  
 RA Cleanup Responsible: -  
 RA Funding Eligibility Type: -  
 RA Years to Complete: 0  
 RA Actual Cost: Not reported

Click here for Florida Oculus:

UST:

Facility Id: 8733323  
 Facility Status: CLOSED  
 Type Description: Other Regulated Facility  
 Facility Phone: (305) 740-7475  
 Region: STATE  
 Positioning Method: DMAP  
 Lat/Long (dms): 25 41 46 / 80 18 7

MAP FINDINGS

Map ID  
 Direction  
 Distance  
 Distance (ft.)Site

EDR ID Number  
 EPA ID Number

Database(s)

**DADELAND AUTOMOTIVE, LLC.\DBA LORENZO BOMNIN CHEVR (Continued)**

**U003742278**

Owner:

Owner Id: 56584  
 Owner Name: DADELAND CHEVROLET INC  
 Owner Address: 1518 SHADOWMOSS CIR  
 Owner Address 2: ATTN: STEVEN D JONES  
 Owner City,St,Zip: LAKE MARY, FL 32746  
 Owner Contact: STEVEN D JONES  
 Owner Phone: (305) 740-7475

Tank Info:

Tank Id: 1  
 Status: Removed  
 Status Date: 01-NOV-1997  
 Install Date: 01-JUL-1968  
 Substance: Waste oil  
 Content Description: Waste Oil  
 Gallons: 550  
 Vessel Indicator: TANK  
 Tank Location: UNDERGROUND  
 DEP Contractor: No

Tank Id: 2  
 Status: Removed  
 Status Date: 19-JUL-2004  
 Install Date: Not reported  
 Substance: Unleaded gas  
 Content Description: Unleaded Gas  
 Gallons: 275  
 Vessel Indicator: TANK  
 Tank Location: UNDERGROUND  
 DEP Contractor: No

Tank Id: 3  
 Status: Removed  
 Status Date: 19-JUL-2004  
 Install Date: Not reported  
 Substance: Unleaded gas  
 Content Description: Unleaded Gas  
 Gallons: 3000  
 Vessel Indicator: TANK  
 Tank Location: UNDERGROUND  
 DEP Contractor: No

Tank Id: 4  
 Status: Removed  
 Status Date: 19-JUL-2004  
 Install Date: Not reported  
 Substance: Unleaded gas  
 Content Description: Unleaded Gas  
 Gallons: 4000  
 Vessel Indicator: TANK  
 Tank Location: UNDERGROUND  
 DEP Contractor: No

Tank Id: 5  
 Status: Removed

MAP FINDINGS

Map ID			EDR ID Number
Direction			
Distance			
Distance (ft.)Site		Database(s)	EPA ID Number

---

**DADELAND AUTOMOTIVE, LLC.\DBA LORENZO BOMNIN CHEVR (Continued)**

**U003742278**

Status Date: 19-JUL-2004  
 Install Date: Not reported  
 Substance: Unleaded gas  
 Content Description: Unleaded Gas  
 Gallons: 8000  
 Vessel Indicator: TANK  
 Tank Location: UNDERGROUND  
 DEP Contractor: No

Click here for Florida Oculus:

Miami-Dade Co. Tanks:

Facility ID: 0002637  
 Facility Code: Not reported  
 File Number: 801  
 Shell Name: Not reported  
 Permitted: NO

68

**8440 S DIXIE HWY  
 MIAMI, FL 33143**

**EDR US Hist Cleaners**

**1015100818  
 N/A**

EDR Historical Cleaners:

Name: DADELAND CLEANERS & ALTERATIONS CORP  
 Year: 2011  
 Address: 8440 S DIXIE HWY

68

**TARGET #1039  
 8350 S DIXIE HWY  
 MIAMI, FL 33143**

**RCRA-SQG  
 FINDS**

**1001218038  
 FLR000040063**

RCRA-SQG:

Date form received by agency: 03/01/2012  
 Facility name: TARGET #1039  
 Site name: TARGET STORE #T1039  
 Facility address: 8350 S DIXIE HWY  
 MIAMI, FL 33143  
 EPA ID: FLR000040063  
 Mailing address: PO BOX 111  
 MINNEAPOLIS, FL 55440  
 Contact: STEVE MUSSER  
 Contact address: PO BOX 111  
 MINNEAPOLIS, MN 55440  
 Contact country: Not reported  
 Contact telephone: (800) 587-2228  
 Contact email: CORPORATE.COMPLIANCE@TARGET.COM  
 EPA Region: 04  
 Classification: Small Small Quantity Generator  
 Description: Handler: generates more than 100 and less than 1000 kg of hazardous waste during any calendar month and accumulates less than 6000 kg of hazardous waste at any time; or generates 100 kg or less of hazardous waste during any calendar month, and accumulates more than 1000 kg of hazardous waste at any time



MAP FINDINGS

Map ID  
 Direction  
 Distance  
 Distance (ft.)Site

EDR ID Number  
 EPA ID Number

Database(s)

**TARGET #1039 (Continued)**

**1001218038**

Owner/Operator Summary:

Owner/operator name: TARGET CORPORATION  
 Owner/operator address: PO BOX 111  
 MINNEAPOLIS, MN 55440  
 Owner/operator country: Not reported  
 Owner/operator telephone: (800) 587-2228  
 Legal status: Private  
 Owner/Operator Type: Operator  
 Owner/Op start date: 10/30/1996  
 Owner/Op end date: Not reported

Owner/operator name: TARGET CORPORATION  
 Owner/operator address: PO BOX 111  
 MINNEAPOLIS, MN 55440  
 Owner/operator country: Not reported  
 Owner/operator telephone: (800) 587-2228  
 Legal status: Private  
 Owner/Operator Type: Owner  
 Owner/Op start date: 10/30/1996  
 Owner/Op end date: Not reported

Handler Activities Summary:

U.S. importer of hazardous waste: No  
 Mixed waste (haz. and radioactive): No  
 Recycler of hazardous waste: No  
 Transporter of hazardous waste: No  
 Treater, storer or disposer of HW: No  
 Underground injection activity: No  
 On-site burner exemption: No  
 Furnace exemption: No  
 Used oil fuel burner: No  
 Used oil processor: No  
 User oil refiner: No  
 Used oil fuel marketer to burner: No  
 Used oil Specification marketer: No  
 Used oil transfer facility: No  
 Used oil transporter: No

Historical Generators:

Date form received by agency: 02/28/2012  
 Site name: TARGET #1039  
 Classification: Small Quantity Generator

Date form received by agency: 01/03/2006  
 Site name: TARGET #1039  
 Classification: Conditionally Exempt Small Quantity Generator

Hazardous Waste Summary:

Waste code: D001  
 Waste name: IGNITABLE HAZARDOUS WASTES ARE THOSE WASTES WHICH HAVE A FLASHPOINT OF LESS THAN 140 DEGREES FAHRENHEIT AS DETERMINED BY A PENSKEY-MARTENS CLOSED CUP FLASH POINT TESTER. ANOTHER METHOD OF DETERMINING THE FLASH POINT OF A WASTE IS TO REVIEW THE MATERIAL SAFETY DATA SHEET, WHICH CAN BE OBTAINED FROM THE MANUFACTURER OR DISTRIBUTOR OF THE MATERIAL. LACQUER THINNER IS AN EXAMPLE OF A COMMONLY USED SOLVENT

MAP FINDINGS

Map ID  
 Direction  
 Distance  
 Distance (ft.)Site

EDR ID Number

Database(s) EPA ID Number

**TARGET #1039 (Continued)**

**1001218038**

WHICH WOULD BE CONSIDERED AS IGNITABLE HAZARDOUS WASTE.

Waste code:	D002
Waste name:	A WASTE WHICH HAS A PH OF LESS THAN 2 OR GREATER THAN 12.5 IS CONSIDERED TO BE A CORROSIVE HAZARDOUS WASTE. SODIUM HYDROXIDE, A CAUSTIC SOLUTION WITH A HIGH PH, IS OFTEN USED BY INDUSTRIES TO CLEAN OR DEGREASE PARTS. HYDROCHLORIC ACID, A SOLUTION WITH A LOW PH, IS USED BY MANY INDUSTRIES TO CLEAN METAL PARTS PRIOR TO PAINTING. WHEN THESE CAUSTIC OR ACID SOLUTIONS BECOME CONTAMINATED AND MUST BE DISPOSED, THE WASTE WOULD BE A CORROSIVE HAZARDOUS WASTE.
Waste code:	D004
Waste name:	ARSENIC
Waste code:	D005
Waste name:	BARIUM
Waste code:	D006
Waste name:	CADMIUM
Waste code:	D007
Waste name:	CHROMIUM
Waste code:	D008
Waste name:	LEAD
Waste code:	D009
Waste name:	MERCURY
Waste code:	D010
Waste name:	SELENIUM
Waste code:	D011
Waste name:	SILVER
Waste code:	D016
Waste name:	2,4-D
Waste code:	D018
Waste name:	BENZENE
Waste code:	D024
Waste name:	M-CRESOL
Waste code:	D026
Waste name:	CRESOL
Waste code:	D035
Waste name:	METHYL ETHYL KETONE
Waste code:	P001
Waste name:	2H-1-BENZOPYRAN-2-ONE, 4-HYDROXY-3-(3-OXO-1-PHENYLBUTYL)-, & SALTS, WHEN PRESENT AT CONCENTRATIONS GREATER THAN 0.3%
Waste code:	P012
Waste name:	ARSENIC OXIDE AS2O3

MAP FINDINGS

Map ID  
 Direction  
 Distance  
 Distance (ft.)Site

EDR ID Number

Database(s) EPA ID Number

**TARGET #1039 (Continued)**

**1001218038**

Waste code:	P046
Waste name:	BENZENEETHANAMINE, ALPHA,ALPHA-DIMETHYL-
Waste code:	P075
Waste name:	NICOTINE, & SALTS
Waste code:	P081
Waste name:	NITROGLYCERINE (R)
Waste code:	U002
Waste name:	ACETONE (I)
Waste code:	U034
Waste name:	ACETALDEHYDE, TRICHLORO-
Waste code:	U035
Waste name:	BENZENEBUTANOIC ACID, 4-[BIS(2-CHLOROETHYL)AMINO]-
Waste code:	U044
Waste name:	CHLOROFORM
Waste code:	U058
Waste name:	CYCLOPHOSPHAMIDE
Waste code:	U072
Waste name:	BENZENE, 1,4-DICHLORO-
Waste code:	U122
Waste name:	FORMALDEHYDE
Waste code:	U129
Waste name:	CYCLOHEXANE, 1,2,3,4,5,6-HEXACHLORO-, (1ALPHA,2ALPHA,3BETA,4ALPHA,5ALPHA,6BETA)-
Waste code:	U150
Waste name:	MELPHALAN
Waste code:	U154
Waste name:	METHANOL (I)
Waste code:	U188
Waste name:	PHENOL
Waste code:	U200
Waste name:	RESERPINE
Waste code:	U201
Waste name:	1,3-BENZENEDIOL
Waste code:	U279
Waste name:	CARBARYL (OR) 1-NAPHTHALENOL, METHYLCARBAMATE

Biennial Reports:

Last Biennial Reporting Year: 2013

Annual Waste Handled:

Waste code: D001

MAP FINDINGS

Map ID  
 Direction  
 Distance  
 Distance (ft.)Site

EDR ID Number

Database(s) EPA ID Number

**TARGET #1039 (Continued)**

**1001218038**

Waste name:	IGNITABLE HAZARDOUS WASTES ARE THOSE WASTES WHICH HAVE A FLASHPOINT OF LESS THAN 140 DEGREES FAHRENHEIT AS DETERMINED BY A PENSKEY-MARTENS CLOSED CUP FLASH POINT TESTER. ANOTHER METHOD OF DETERMINING THE FLASH POINT OF A WASTE IS TO REVIEW THE MATERIAL SAFETY DATA SHEET, WHICH CAN BE OBTAINED FROM THE MANUFACTURER OR DISTRIBUTOR OF THE MATERIAL. LACQUER THINNER IS AN EXAMPLE OF A COMMONLY USED SOLVENT WHICH WOULD BE CONSIDERED AS IGNITABLE HAZARDOUS WASTE.
Amount (Lbs):	6758
Waste code:	D002
Waste name:	A WASTE WHICH HAS A PH OF LESS THAN 2 OR GREATER THAN 12.5 IS CONSIDERED TO BE A CORROSIVE HAZARDOUS WASTE. SODIUM HYDROXIDE, A CAUSTIC SOLUTION WITH A HIGH PH, IS OFTEN USED BY INDUSTRIES TO CLEAN OR DEGREASE PARTS. HYDROCHLORIC ACID, A SOLUTION WITH A LOW PH, IS USED BY MANY INDUSTRIES TO CLEAN METAL PARTS PRIOR TO PAINTING. WHEN THESE CAUSTIC OR ACID SOLUTIONS BECOME CONTAMINATED AND MUST BE DISPOSED, THE WASTE WOULD BE A CORROSIVE HAZARDOUS WASTE.
Amount (Lbs):	2775
Waste code:	D004
Waste name:	ARSENIC
Amount (Lbs):	2294
Waste code:	D005
Waste name:	BARIUM
Amount (Lbs):	4971
Waste code:	D006
Waste name:	CADMIUM
Amount (Lbs):	2294
Waste code:	D007
Waste name:	CHROMIUM
Amount (Lbs):	4971
Waste code:	D008
Waste name:	LEAD
Amount (Lbs):	2294
Waste code:	D009
Waste name:	MERCURY
Amount (Lbs):	2601
Waste code:	D010
Waste name:	SELENIUM
Amount (Lbs):	2294
Waste code:	D011
Waste name:	SILVER
Amount (Lbs):	2294
Waste code:	D016
Waste name:	2,4-D
Amount (Lbs):	2294
Waste code:	D018
Waste name:	BENZENE

MAP FINDINGS

Map ID  
 Direction  
 Distance  
 Distance (ft.)Site

EDR ID Number

Database(s) EPA ID Number

**TARGET #1039 (Continued)**

**1001218038**

Amount (Lbs):	2677
Waste code:	D024
Waste name:	M-CRESOL
Amount (Lbs):	2294
Waste code:	D026
Waste name:	CRESOL
Amount (Lbs):	2294
Waste code:	D035
Waste name:	METHYL ETHYL KETONE
Amount (Lbs):	4178
Waste code:	P001
Waste name:	2H-1-BENZOPYRAN-2-ONE, 4-HYDROXY-3-(3-OXO-1-PHENYLBUTYL)-, & SALTS, WHEN PRESENT AT CONCENTRATIONS GREATER THAN 0.3%
Amount (Lbs):	41
Waste code:	P012
Waste name:	ARSENIC OXIDE AS2O3
Amount (Lbs):	41
Waste code:	P046
Waste name:	BENZENEETHANAMINE, ALPHA,ALPHA-DIMETHYL-
Amount (Lbs):	41
Waste code:	P075
Waste name:	NICOTINE, & SALTS
Amount (Lbs):	41
Waste code:	P081
Waste name:	NITROGLYCERINE (R)
Amount (Lbs):	41
Waste code:	U002
Waste name:	ACETONE (I)
Amount (Lbs):	4971
Waste code:	U035
Waste name:	BENZENEBUTANOIC ACID, 4-[BIS(2-CHLOROETHYL)AMINO]-
Amount (Lbs):	2294
Waste code:	U044
Waste name:	CHLOROFORM
Amount (Lbs):	2294
Waste code:	U058
Waste name:	CYCLOPHOSPHAMIDE
Amount (Lbs):	2294
Waste code:	U072
Waste name:	BENZENE, 1,4-DICHLORO-
Amount (Lbs):	2294
Waste code:	U122
Waste name:	FORMALDEHYDE

MAP FINDINGS

Map ID  
 Direction  
 Distance  
 Distance (ft.)Site

EDR ID Number  
 EPA ID Number

Database(s)

**TARGET #1039 (Continued)**

**1001218038**

Amount (Lbs):	2294
Waste code:	U129
Waste name:	CYCLOHEXANE, 1,2,3,4,5,6-HEXACHLORO-, (1ALPHA,2ALPHA,3BETA,4ALPHA,5ALPHA,6BETA)-
Amount (Lbs):	2294
Waste code:	U150
Waste name:	MELPHALAN
Amount (Lbs):	2294
Waste code:	U154
Waste name:	METHANOL (I)
Amount (Lbs):	4971
Waste code:	U188
Waste name:	PHENOL
Amount (Lbs):	2294
Waste code:	U200
Waste name:	RESERPINE
Amount (Lbs):	2294
Waste code:	U201
Waste name:	1,3-BENZENEDIOL
Amount (Lbs):	2294
Waste code:	U279
Waste name:	CARBARYL (OR) 1-NAPHTHALENOL, METHYLCARBAMATE
Amount (Lbs):	2294

Violation Status: No violations found

**FINDS:**

Registry ID: 110007476846

**Environmental Interest/Information System**

RCRAInfo is a national information system that supports the Resource Conservation and Recovery Act (RCRA) program through the tracking of events and activities related to facilities that generate, transport, and treat, store, or dispose of hazardous waste. RCRAInfo allows RCRA program staff to track the notification, permit, compliance, and corrective action activities required under RCRA.

**HAZARDOUS WASTE BIENNIAL REPORTER**

Florida Environmental System Today Application (FIESTA) Data Maintenance (FDM) system maintains entity, environmental interest and affiliation data for the State of Florida.

MAP FINDINGS

Map ID  
 Direction  
 Distance  
 Distance (ft.)Site

EDR ID Number

Database(s) EPA ID Number

**68 MDTA-DADELAND NORTH  
 8300 S DIXIE HWY  
 MIAMI, FL 33143**

**UST U003705501  
 N/A**

UST:

Facility Id: 9700754  
 Facility Status: OPEN  
 Type Description: County Government  
 Facility Phone: (305) 375-2180  
 Region: STATE  
 Positioning Method: Not reported  
 Lat/Long (dms): Not reported

Owner:

Owner Id: 14325  
 Owner Name: METRO DADE TRANSIT AGENCY  
 Owner Address: 701 NW 1ST CT#1500  
 Owner Address 2: ATTN: AKBAR SHARIFI  
 Owner City,St,Zip: MIAMI, FL 33136  
 Owner Contact: AKBAR SHARIFI  
 Owner Phone: (786) 469-5269

Tank Info:

Tank Id: 1  
 Status: In service  
 Status Date: 01-JUN-1992  
 Install Date: 01-JUN-1992  
 Substance: Diesel-emergen generator  
 Content Description: Emerg Generator Diesel  
 Gallons: 550  
 Vessel Indicator: TANK  
 Tank Location: UNDERGROUND  
 DEP Contractor: Yes

Construction:

Tank Id: 1  
 Construction Category: Primary Construction  
 Construction Description: Fiberglass

Tank Id: 1  
 Construction Category: Secondary Containment  
 Construction Description: Double wall

Tank Id: 1  
 Construction Category: Overfill/Spill  
 Construction Description: Spill containment bucket

Tank Id: 1  
 Construction Category: Overfill/Spill  
 Construction Description: Level gauges/alarms

Monitoring:

Tank ID: 1  
 Monitoring Description: Manually sampled wells

Tank ID: 1  
 Monitoring Description: Monitor dbl wall tank space

Tank ID: 1

MAP FINDINGS

Map ID  
 Direction  
 Distance  
 Distance (ft.)Site

EDR ID Number  
 EPA ID Number

Database(s)

**MDTA-DADELAND NORTH (Continued)**

**U003705501**

Monitoring Description: Monitor dbl wall pipe space

Piping:

Tank ID: 1  
 Piping Category: Primary Construction  
 Piping Description: Fiberglass

Tank ID: 1  
 Piping Category: Secondary Containment  
 Piping Description: Double wall

Click here for Florida Oculus:

Miami-Dade Co. Tanks:

Facility ID: 0004027  
 Facility Code: Not reported  
 File Number: 9793  
 Shell Name: Not reported  
 Permitted: NO

**68 SEE UT-2637/ FILE# 801 FOR INFORMATION ON THIS  
 8401 S DIXIE HWY  
 MIAMI, FL 33143**

**UST U003702040  
 N/A**

Miami-Dade Co. Tanks:

Facility ID: 0004879  
 Facility Code: Not reported  
 File Number: 12827  
 Shell Name: Not reported  
 Permitted: NO

**68 DISCOUNT AUTO PARTS, LLC. # 9356  
 8345 S DIXIE HWY  
 MIAMI, FL 33143**

**Miami-Dade IW S104287991  
 ENF N/A**

Miami-Dade Co. IW5:

Region: DADE  
 Facility ID: IW5-0000427  
 Permitted: YES  
 Permit Status: Permit Issued  
 File Number: 402  
 Shell Name: HATO

Miami-Dade Co. ENF:

Region: DADE  
 Folio Num: 3040350001061  
 Enforcement Officer: Not reported  
 Facility Type: Sewer  
 Facility Status: C  
 Status Date: 05/11/2010  
 Case Level: T

Region: DADE



MAP FINDINGS

Map ID  
 Direction  
 Distance  
 Distance (ft.)Site

EDR ID Number  
 EPA ID Number

Database(s)

**DISCOUNT AUTO PARTS, LLC. # 9356 (Continued)**

**S104287991**

Folio Num: 3040350001061  
 Enforcement Officer: Not reported  
 Facility Type: Potable Water  
 Facility Status: C  
 Status Date: 11/06/2009  
 Case Level: A

Region: DADE  
 Folio Num: 3040350001061  
 Enforcement Officer: Not reported  
 Facility Type: Industrial Waste[5]  
 Facility Status: C  
 Status Date: 04/14/2014  
 Case Level: T

**69 MIAMI EMERGENCY + CRITICAL CARE FOR ANIMALS  
 8601 SW 72 ST FACILITY B  
 MIAMI, FL 33161**

**Miami-Dade IW S109354627  
 N/A**

Miami-Dade Co. IW5:  
 Region: DADE  
 Facility ID: IW5-0018886  
 Permitted: YES  
 Permit Status: Facility no longer needs a permit or facility closed  
 File Number: 24602  
 Shell Name: VASI

**69 CHILDRENS REHAB NETWORK  
 8585 SW 72 ST W.ATRIUM  
 MIAMI, FL 33143**

**Miami-Dade IW S106345029  
 N/A**

Miami-Dade Co. IW6:  
 Region: DADE  
 Facility ID: IW6-0003893  
 Permitted: YES  
 Permit Status: Facility no longer needs a permit or facility closed  
 File Number: 11188  
 Shell Name: N6

**69 GLOBAL MARKETING & FINANCE  
 8585 SW 72 ST BAY 85  
 MIAMI, FL 33143**

**Miami-Dade IW S105489041  
 N/A**

Miami-Dade Co. IW6:  
 Region: DADE  
 Facility ID: IW6-0004395  
 Permitted: YES  
 Permit Status: Facility no longer needs a permit or facility closed  
 File Number: 19628  
 Shell Name: N6

MAP FINDINGS

Map ID  
 Direction  
 Distance  
 Distance (ft.)Site

EDR ID Number

Database(s) EPA ID Number

**70 BRIDGESTONE RETAIL OPERATIONS, LLC\**  
**8701 SW 72 AVE**  
**MIAMI, FL 33143**

**UST U003702332**  
**Miami-Dade IW N/A**

Miami-Dade Co. Tanks:

Facility ID: 0002782  
 Facility Code: Not reported  
 File Number: 1416  
 Shell Name: Not reported  
 Permitted: NO

Miami-Dade Co. IW5:

Region: DADE  
 Facility ID: IW5-0001525  
 Permitted: YES  
 Permit Status: Permit Issued  
 File Number: 1416  
 Shell Name: AASO

**70 8701 SW 72ND AVE**  
**MIAMI, FL 33143**

**EDR US Hist Auto Stat 1015660098**  
**N/A**

EDR Historical Auto Stations:

Name: FIRESTONE TIRE & SERVICE CENTERS  
 Year: 2005  
 Address: 8701 SW 72ND AVE

Name: FIRESTONE TIRE & SERVICE CENTERS  
 Year: 2008  
 Address: 8701 SW 72ND AVE

Name: FIRESTONE TIRE & SERVICE CENTERS  
 Year: 2009  
 Address: 8701 SW 72ND AVE

Name: FIRESTONE COMPLETE AUTO CARE  
 Year: 2010  
 Address: 8701 SW 72ND AVE

**70 FIRESTONE #18F-014400**  
**8701 SW 72ND AVE**  
**MIAMI, FL 33143**

**UST U003742572**  
**N/A**

UST:

Facility Id: 8733299  
 Facility Status: CLOSED  
 Type Description: Fuel user/Non-retail  
 Facility Phone: (305) 667-4866  
 Region: STATE  
 Positioning Method: Not reported  
 Lat/Long (dms): Not reported

Owner:

Owner Id: 24688  
 Owner Name: J C PENNEY FIRESTONE #18F-014400  
 Owner Address: 8701 SW 72ND AVE  
 Owner Address 2: Not reported

MAP FINDINGS

Map ID  
 Direction  
 Distance  
 Distance (ft.)Site

EDR ID Number  
 EPA ID Number

Database(s)

**FIRESTONE #18F-014400 (Continued)**

**U003742572**

Owner City,St,Zip: MIAMI, FL 33143  
 Owner Contact: Not reported  
 Owner Phone: (000) 000-0000

Tank Info:

Tank Id: 1  
 Status: Removed  
 Status Date: 31-AUG-1988  
 Install Date: 01-JAN-1971  
 Substance: Waste oil  
 Content Description: Waste Oil  
 Gallons: 550  
 Vessel Indicator: TANK  
 Tank Location: UNDERGROUND  
 DEP Contractor: No

[Click here for Florida Oculus:](#)

71

**DADELAND EAST, INC.  
 SW 69TH CT. & KENDALL DR.  
 MIAMI, FL**

**UIC S110329528  
 N/A**

UIC:

Facility Id: 61096  
 Facility Type: 5  
 Facility Status: ACTIVE  
 Well Name: 1  
 Responsible Authority: SAME AS ABOVE  
 Responsible Authority Address: 5904 S. DIXIE HIGHWAY  
 Injection Well Subtype: 5P  
 Injection Well EPA FLS Number: FLS501301887  
 Injection Well Latitude: 25:41:17.977  
 Injection Well Longitude: 80:18:30.53  
 Injection Well Casing Depth: 85  
 Injection Interval Begin: 85  
 Injection Interval End: 85  
 Date Injection Well Construction Completed: 08/30/1984  
 Date Injection Well Operation Began: 08/30/1984  
 Date Injection Well Plugged: Not reported  
 MIT Date: Not reported  
 District: SED  
 Well Status: ACTIVE

71

**TOTAL HEALTH CARE OF FLORIDA, INC.  
 6910 SW 88 ST SUITE 200  
 MIAMI, FL 33156**

**Miami-Dade IW S106912550  
 N/A**

Miami-Dade Co. IW5:

Region: DADE  
 Facility ID: IW5-0016052  
 Permitted: YES  
 Permit Status: Facility no longer needs a permit or facility closed  
 File Number: 21284  
 Shell Name: LPSO

MAP FINDINGS

Map ID			EDR ID Number
Direction			
Distance			
Distance (ft.)	Site	Database(s)	EPA ID Number

71	<p><b>DADELAND SOUTH PARKING LOT EXP</b>  <b>US1 &amp; KENDALL DRIVE</b>  <b>MIAMI, FL</b></p>	<b>FINDS</b>	<b>1012307579</b> <b>N/A</b>
----	--	--------------	---------------------------------

FINDS:

Registry ID: 110040462905

Environmental Interest/Information System

US National Pollutant Discharge Elimination System (NPDES) module of the Compliance Information System (ICIS) tracks surface water permits issued under the Clean Water Act. Under NPDES, all facilities that discharge pollutants from any point source into waters of the United States are required to obtain a permit. The permit will likely contain limits on what can be discharged, impose monitoring and reporting requirements, and include other provisions to ensure that the discharge does not adversely affect water quality.

PCS (Permit Compliance System) is a computerized management information system that contains data on National Pollutant Discharge Elimination System (NPDES) permit holding facilities. PCS tracks the permit, compliance, and enforcement status of NPDES facilities.

71	<p><b>DADELAND STANDARD SERVICE</b>  <b>7201 N KENDALL DR</b>  <b>MIAMI, FL 33143</b></p>	<b>UST</b>	<b>U003703708</b> <b>N/A</b>
----	---	------------	---------------------------------

Miami-Dade Co. Tanks:

Facility ID: 0000486  
 Facility Code: Not reported  
 File Number: 7208  
 Shell Name: Not reported  
 Permitted: NO

71	<p><b>SUNOCO SERVICE STATION</b>  <b>8797 US HWY 1</b>  <b>SOUTH MIAMI, FL</b></p>	<b>RCRA NonGen / NLR</b> <b>FINDS</b>	<b>1000496534</b> <b>FLD000653584</b>
----	--	--	--

RCRA NonGen / NLR:

Date form received by agency: 06/09/1995  
 Facility name: SUNOCO SERVICE STATION  
 Facility address: 8797 US HWY 1  
 SOUTH MIAMI, FL 19103  
 EPA ID: FLD000653584  
 Mailing address: MARKET ST  
 PHILADELPHIA, PA 19103-1628  
 Contact: DON GRAY  
 Contact address: S DIXIE HWY  
 MIAMI, FL 33143-7811  
 Contact country: US  
 Contact telephone: 3013410100  
 Contact email: Not reported  
 EPA Region: 04  
 Classification: Non-Generator  
 Description: Handler: Non-Generators do not presently generate hazardous waste

MAP FINDINGS

Map ID  
 Direction  
 Distance  
 Distance (ft.)Site

EDR ID Number

Database(s) EPA ID Number

**SUNOCO SERVICE STATION (Continued)**

**1000496534**

Owner/Operator Summary:

Owner/operator name: ROBINSON DIANNE  
 Owner/operator address: 1801 MARKET ST # 10/PC  
 PHILADELPHIA, PA 19103  
 Owner/operator country: US  
 Owner/operator telephone: Not reported  
 Legal status: Private  
 Owner/Operator Type: Owner  
 Owner/Op start date: 10/18/1996  
 Owner/Op end date: Not reported

Owner/operator name: DIANNE ROBINSON  
 Owner/operator address: 1801 MARKET ST # 10/PC  
 PHILADELPHIA, PA 19103  
 Owner/operator country: US  
 Owner/operator telephone: Not reported  
 Legal status: Private  
 Owner/Operator Type: Owner  
 Owner/Op start date: 10/18/1996  
 Owner/Op end date: Not reported

Handler Activities Summary:

U.S. importer of hazardous waste: No  
 Mixed waste (haz. and radioactive): No  
 Recycler of hazardous waste: No  
 Transporter of hazardous waste: No  
 Treater, storer or disposer of HW: No  
 Underground injection activity: No  
 On-site burner exemption: No  
 Furnace exemption: No  
 Used oil fuel burner: No  
 Used oil processor: No  
 User oil refiner: No  
 Used oil fuel marketer to burner: No  
 Used oil Specification marketer: No  
 Used oil transfer facility: No  
 Used oil transporter: No

Violation Status: No violations found

FINDS:

Registry ID: 110006493286

Environmental Interest/Information System

RCRAInfo is a national information system that supports the Resource Conservation and Recovery Act (RCRA) program through the tracking of events and activities related to facilities that generate, transport, and treat, store, or dispose of hazardous waste. RCRAInfo allows RCRA program staff to track the notification, permit, compliance, and corrective action activities required under RCRA.

Florida Environmental System Today Application (FIESTA) Data Maintenance (FDM) system maintains entity, environmental interest and affiliation data for the State of Florida.

MAP FINDINGS

Map ID  
 Direction  
 Distance  
 Distance (ft.)Site  
 Database(s)  
 EPA ID Number  
 EDR ID Number

71      **DADELAND MOBIL**      **UST**      **U003703579**  
**8797 S DIXIE HWY**      **N/A**  
**PINECREST, FL 33143**

Miami-Dade Co. Tanks:  
 Facility ID: 0000146  
 Facility Code: Not reported  
 File Number: 6955  
 Shell Name: Not reported  
 Permitted: NO

71      **MOBIL #02-A01**      **LUST**      **U003743627**  
**8797 S US HWY 1**      **UST**      **N/A**  
**MIAMI, FL 33143**

LUST:  
 Region: STATE  
 Facility Id: 8622176  
 Facility Status: CLOSED  
 Facility Type: A - Retail Station  
 Facility Phone: (305)665-1667  
 Facility Cleanup Rank: Not reported  
 District: Southeast District  
 Lat/Long (dms): 25 41 20.7479000 / 80 18 27.3991000  
 Section: 035  
 Township: 54S  
 Range: 40E  
 Feature: Not reported  
 Method: DMAP  
 Datum: 0  
 Score: 35  
 Score Effective Date: 01/06/1998  
 Score When Ranked: Not reported  
 Operator: NEVEL, SAM  
 Name Update: Not reported  
 Address Update: Not reported

Discharge Cleanup Summary:  
 Discharge Date: 09/19/1988  
 PCT Discharge Combined: Not reported  
 Cleanup Required: R - CLEANUP REQUIRED  
 Discharge Cleanup Status: SRCR - SRCR COMPLETE  
 Disch Cleanup Status Date: 04/14/1996  
 Cleanup Work Status: COMPLETED  
 Information Source: D - DISCHARGE NOTIFICATION  
 Other Source Description: Not reported  
 Eligibility Indicator: I - INELIGIBLE  
 Site Manager: VOIGHT\_P  
 Site Mgr End Date: 11/06/2002  
 Tank Office: PCLP13 - DADE ENVIRONMENTAL RESOURCE MGMT POLLUTION CONTROL  
 Discharge Date: 10/18/1988  
 PCT Discharge Combined: 09/19/1988  
 Cleanup Required: C - COMBINED CLEANUP REQUIRED  
 Discharge Cleanup Status: SRCR - SRCR COMPLETE  
 Disch Cleanup Status Date: 04/14/1996  
 Cleanup Work Status: COMPLETED  
 Information Source: E - EDI  
 Other Source Description: Not reported  
 Eligibility Indicator: E - ELIGIBLE  
 Site Manager: VOIGHT\_P

MAP FINDINGS

Map ID  
 Direction  
 Distance  
 Distance (ft.)Site

EDR ID Number

Database(s) EPA ID Number

**MOBIL #02-A01 (Continued)**

**U003743627**

Site Mgr End Date:	11/06/2002
Tank Office:	PCLP13 - DADE ENVIRONMENTAL RESOURCE MGMT POLLUTION CONTROL
Petroleum Cleanup Program Eligibility:	
Facility ID:	8622176
Discharge Date:	18-Oct-1988
Pct Discharge Combined With:	09/19/1988
Cleanup Required:	C - COMBINED CLEANUP REQUIRED
Discharge Cleanup Status:	SRCR - SRCR COMPLETE
Disch Cleanup Status Date:	04/14/1996
Cleanup Work Status:	COMPLETED
Information Source:	E - EDI
Other Source Description:	Not reported
Application Received Date:	9/23/1988
Cleanup Program:	E - EARLY DETECTION INCENTIVE
Eligibility Status:	3/27/1991
Elig Status Date:	3/27/1991
Letter Of Intent Date:	09/18/1989
Redetermined:	No
Inspection Date:	12/14/1988
Site Manager:	VOIGHT_P
Site Mgr End Date:	11/06/2002
Tank Office:	PCLP13 - DADE ENVIRONMENTAL RESOURCE MGMT POLLUTION CONTROL
Deductible Amount:	Not reported
Deductible Paid To Date:	0
Co-Pay Amount:	Not reported
Co-Pay Paid To Date:	0
Cap Amount:	Not reported
Contaminated Media:	
Discharge Date:	09/19/1988
Pct Discharge Combined With:	Not reported
Cleanup Required:	R - CLEANUP REQUIRED
Discharge Cleanup Status:	SRCR - SRCR COMPLETE
Disch Cleanup Status Date:	04/14/1996
Cleanup Work Status:	COMPLETED
Information Source:	D - DISCHARGE NOTIFICATION
Other Source Description:	Not reported
Elig Indicator:	I - INELIGIBLE
Site Manager:	VOIGHT_P
Site Mgr End Date:	11/06/2002
Tank Office:	PCLP13 - DADE ENVIRONMENTAL RE
Contaminated Drinking Wells:	0
Contaminated Monitoring Well:	Yes
Contaminated Soil:	Yes
Contaminated Surface Water:	No
Contaminated Ground Water:	Yes
Pollutant:	B - UNLEADED GAS
Pollutant Other Description:	Not reported
Gallons Discharged:	Not reported
Discharge Date:	10/18/1988
Pct Discharge Combined With:	09/19/1988
Cleanup Required:	C - COMBINED CLEANUP REQUIRED
Discharge Cleanup Status:	SRCR - SRCR COMPLETE
Disch Cleanup Status Date:	04/14/1996
Cleanup Work Status:	COMPLETED
Information Source:	E - EDI
Other Source Description:	Not reported

MAP FINDINGS

Map ID  
 Direction  
 Distance  
 Distance (ft.)Site

EDR ID Number  
 EPA ID Number

Database(s)

**MOBIL #02-A01 (Continued)**

**U003743627**

Elig Indicator:	E - ELIGIBLE
Site Manager:	VOIGHT_P
Site Mgr End Date:	11/06/2002
Tank Office:	PCLP13 - DADE ENVIRONMENTAL RE
Contaminated Drinking Wells:	Not reported
Contaminated Monitoring Well:	Not reported
Contaminated Soil:	Not reported
Contaminated Surface Water:	Not reported
Contaminated Ground Water:	Not reported
Pollutant:	Z - OTHER NON REGULATED
Pollutant Other Description:	UNKNOWN
Gallons Discharged:	Not reported
<b>Task Information:</b>	
District:	SED
Facility ID:	8622176
Facility Status:	CLOSED
Facility Type:	A - Retail Station -
County:	MIAMI-DADE
County ID:	13
Cleanup Eligibility Status:	I
Source Effective Date:	04-14-1996
Discharge Date:	09-19-1988
Cleanup Required:	R - CLEANUP REQUIRED
Discharge Cleanup Status:	SRCR - SRCR COMPLETE
Disch Cleanup Status Date:	04-14-1996
SRC Action Type:	SRCR - SITE REHABILITATION COMPLETION REPORT
SRC Submit Date:	02-20-1996
SRC Review Date:	04-01-1996
SRC Completion Status:	A - APPROVED
SRC Issue Date:	04-14-1996
SRC Comment:	Not reported
Cleanup Work Status:	COMPLETED
Site Mgr:	VOIGHT_P
Site Mgr End Date:	11-06-2002
Tank Office:	PCLP13 - Dade County
SR Task ID:	32926
SR Cleanup Responsible:	-
SR Funding Eligibility Type:	-
SR Actual Cost:	Not reported
SR Completion Date:	02-11-1991
SR Payment Date:	02-25-1993
SR Oral Date:	Not reported
SR Written Date:	Not reported
SR Soil Removal:	Y
SR Free Product Removal:	Not reported
SR Soil Tonnage Removed:	3400
SR Soil Treatment:	Not reported
SR Other Treatment:	Not reported
SR Alternate Proc Received Date:	Not reported
SR Alternate Procedure Status:	Not reported
SR Alternate Procedure Status Date:	Not reported
SR Alternate Procedure Comments:	Not reported
SA Task ID:	32927
SA Cleanup Responsible:	-
SA Funding Eligibility Type:	-
SA Actual Cost:	\$57,661.49
SA Completion Date:	09-27-1990



MAP FINDINGS

Map ID  
 Direction  
 Distance  
 Distance (ft.)Site

EDR ID Number  
 EPA ID Number

Database(s)

**MOBIL #02-A01 (Continued)**

**U003743627**

SA Payment Date: 02-25-1993  
 RAP Task ID: 32928  
 RAP Cleanup Responsible ID: RP - RESPONSIBLE PARTY  
 RAP Funding Eligibility Type: -  
 RAP Actual Cost: Not reported  
 RAP Completion Date: Not reported  
 RAP Payment Date: Not reported  
 RAP Last Order Approved: 1994-10-27 00:00:00  
 RA Task ID: 32929  
 RA Cleanup Responsible: -  
 RA Funding Eligibility Type: -  
 RA Years to Complete: Not reported  
 RA Actual Cost: Not reported  
 District: SED  
 Facility ID: 8622176  
 Facility Status: CLOSED  
 Facility Type: A - Retail Station -  
 County: MIAMI-DADE  
 County ID: 13  
 Cleanup Eligibility Status: E  
 Source Effective Date: 04-14-1996  
 Discharge Date: 10-18-1988  
 Cleanup Required: C - COMBINED CLEANUP REQUIRED  
 Discharge Cleanup Status: SRCR - SRCR COMPLETE  
 Disch Cleanup Status Date: 04-14-1996  
 SRC Action Type: SRCR - SITE REHABILITATION COMPLETION REPORT  
 SRC Submit Date: 02-20-1996  
 SRC Review Date: 04-01-1996  
 SRC Completion Status: A - APPROVED  
 SRC Issue Date: 04-14-1996  
 SRC Comment: Not reported  
 Cleanup Work Status: COMPLETED  
 Site Mgr: VOIGHT\_P  
 Site Mgr End Date: 11-06-2002  
 Tank Office: PCLP13 - Dade County  
 SR Task ID: Not reported  
 SR Cleanup Responsible: -  
 SR Funding Eligibility Type: -  
 SR Actual Cost: Not reported  
 SR Completion Date: Not reported  
 SR Payment Date: Not reported  
 SR Oral Date: Not reported  
 SR Written Date: Not reported  
 SR Soil Removal: Not reported  
 SR Free Product Removal: Not reported  
 SR Soil Tonnage Removed: Not reported  
 SR Soil Treatment: Not reported  
 SR Other Treatment: Not reported  
 SR Alternate Proc Received Date: Not reported  
 SR Alternate Procedure Status: Not reported  
 SR Alternate Procedure Status Date: Not reported  
 SR Alternate Procedure Comments: Not reported  
 SA Task ID: Not reported  
 SA Cleanup Responsible: -  
 SA Funding Eligibility Type: -  
 SA Actual Cost: Not reported  
 SA Completion Date: Not reported

MAP FINDINGS

Map ID  
 Direction  
 Distance  
 Distance (ft.)Site

EDR ID Number  
 EPA ID Number

Database(s)

**MOBIL #02-A01 (Continued)**

**U003743627**

SA Payment Date: Not reported  
 RAP Task ID: Not reported  
 RAP Cleanup Responsible ID: -  
 RAP Funding Eligibility Type: -  
 RAP Actual Cost: Not reported  
 RAP Completion Date: Not reported  
 RAP Payment Date: Not reported  
 RAP Last Order Approved: Not reported  
 RA Task ID: 68344  
 RA Cleanup Responsible: -  
 RA Funding Eligibility Type: -  
 RA Years to Complete: 0  
 RA Actual Cost: Not reported

Click here for Florida Oculus:

**UST:**

Facility Id: 8622176  
 Facility Status: CLOSED  
 Type Description: Retail Station  
 Facility Phone: (305) 665-1667  
 Region: STATE  
 Positioning Method: DMAP  
 Lat/Long (dms): 25 41 19 / 80 18 29

**Owner:**

Owner Id: 15361  
 Owner Name: NEVEL, SAM  
 Owner Address: 6401 SW 87TH AVE # 107  
 Owner Address 2: Not reported  
 Owner City,St,Zip: MIAMI, FL 33173  
 Owner Contact: SAM NEVEL  
 Owner Phone: (305) 665-1667

**Tank Info:**

Tank Id: 1  
 Status: Removed  
 Status Date: 31-MAR-1990  
 Install Date: 01-JUL-1970  
 Substance: Unleaded gas  
 Content Description: Unleaded Gas  
 Gallons: 6000  
 Vessel Indicator: TANK  
 Tank Location: UNDERGROUND  
 DEP Contractor: No

Tank Id: 2  
 Status: Removed  
 Status Date: 31-MAR-1990  
 Install Date: 01-JUL-1970  
 Substance: Unleaded gas  
 Content Description: Unleaded Gas  
 Gallons: 6000  
 Vessel Indicator: TANK  
 Tank Location: UNDERGROUND  
 DEP Contractor: No

MAP FINDINGS

Map ID  
 Direction  
 Distance  
 Distance (ft.)Site

EDR ID Number

Database(s) EPA ID Number

**MOBIL #02-A01 (Continued)**

**U003743627**

Tank Id: 3  
 Status: Removed  
 Status Date: 31-MAR-1990  
 Install Date: 01-JUL-1970  
 Substance: Unleaded gas  
 Content Description: Unleaded Gas  
 Gallons: 6000  
 Vessel Indicator: TANK  
 Tank Location: UNDERGROUND  
 DEP Contractor: No

Tank Id: 4  
 Status: Removed  
 Status Date: 31-MAR-1990  
 Install Date: 01-JUL-1974  
 Substance: Unleaded gas  
 Content Description: Unleaded Gas  
 Gallons: 6000  
 Vessel Indicator: TANK  
 Tank Location: UNDERGROUND  
 DEP Contractor: No

Tank Id: 5  
 Status: Removed  
 Status Date: 31-MAR-1990  
 Install Date: 01-JUL-1970  
 Substance: Waste oil  
 Content Description: Waste Oil  
 Gallons: 550  
 Vessel Indicator: TANK  
 Tank Location: UNDERGROUND  
 DEP Contractor: No

[Click here for Florida Oculus:](#)

71 **CVS PHARMACY # 5924**  
**8765 S DIXIE HWY**  
**PINECREST, FL 33156**

**Miami-Dade IW S106912960**  
**N/A**

Miami-Dade Co. IW5:  
 Region: DADE  
 Facility ID: IW5-0016406  
 Permitted: YES  
 Permit Status: Permit Issued  
 File Number: 21674  
 Shell Name: FBSO

MAP FINDINGS

Map ID Direction EDR ID Number  
 Distance Database(s) EPA ID Number  
 Distance (ft.)Site

71 **CVS PHARMACY #5924** RCRA-SQG 1014951843  
**8765 S DIXIE HWY** FLR000191734  
**MIAMI, FL 33143**

RCRA-SQG:

Date form received by agency: 02/28/2012  
 Facility name: CVS PHARMACY #5924  
 Facility address: 8765 S DIXIE HWY  
 MIAMI, FL 331437811  
 EPA ID: FLR000191734  
 Mailing address: S DIXIE HWY  
 MIAMI, FL 33143-7811  
 Contact: WENDY L BRANT  
 Contact address: CVS DR  
 WOONSOCKET, RI 02895-6146  
 Contact country: US  
 Contact telephone: 4017651500  
 Contact email: WENDY.BRANT@CVSCAREMARK.COM  
 EPA Region: 04  
 Classification: Small Small Quantity Generator  
 Description: Handler: generates more than 100 and less than 1000 kg of hazardous waste during any calendar month and accumulates less than 6000 kg of hazardous waste at any time; or generates 100 kg or less of hazardous waste during any calendar month, and accumulates more than 1000 kg of hazardous waste at any time

Owner/Operator Summary:

Owner/operator name: HOLIDAY CVS LLC  
 Owner/operator address: 1 CVS DR  
 WOONSOCKET, RI 02895  
 Owner/operator country: US  
 Owner/operator telephone: 4017651500  
 Legal status: Private  
 Owner/Operator Type: Owner  
 Owner/Op start date: 07/29/2005  
 Owner/Op end date: Not reported  
 Owner/operator name: HOLIDAY CVS LLC  
 Owner/operator address: 1 CVS DR  
 WOONSOCKET, RI 02895  
 Owner/operator country: US  
 Owner/operator telephone: 4017651500  
 Legal status: Private  
 Owner/Operator Type: Operator  
 Owner/Op start date: 09/03/2005  
 Owner/Op end date: Not reported

Handler Activities Summary:

U.S. importer of hazardous waste: No  
 Mixed waste (haz. and radioactive): No  
 Recycler of hazardous waste: No  
 Transporter of hazardous waste: No  
 Treater, storer or disposer of HW: No  
 Underground injection activity: No  
 On-site burner exemption: No  
 Furnace exemption: No  
 Used oil fuel burner: No  
 Used oil processor: No

MAP FINDINGS

Map ID  
 Direction  
 Distance  
 Distance (ft.)Site

EDR ID Number

Database(s) EPA ID Number

**CVS PHARMACY #5924 (Continued)**

**1014951843**

User oil refiner: No  
 Used oil fuel marketer to burner: No  
 Used oil Specification marketer: No  
 Used oil transfer facility: No  
 Used oil transporter: No

**Hazardous Waste Summary:**

Waste code: D001  
 Waste name: IGNITABLE HAZARDOUS WASTES ARE THOSE WASTES WHICH HAVE A FLASHPOINT OF LESS THAN 140 DEGREES FAHRENHEIT AS DETERMINED BY A PENSKEY-MARTENS CLOSED CUP FLASH POINT TESTER. ANOTHER METHOD OF DETERMINING THE FLASH POINT OF A WASTE IS TO REVIEW THE MATERIAL SAFETY DATA SHEET, WHICH CAN BE OBTAINED FROM THE MANUFACTURER OR DISTRIBUTOR OF THE MATERIAL. LACQUER THINNER IS AN EXAMPLE OF A COMMONLY USED SOLVENT WHICH WOULD BE CONSIDERED AS IGNITABLE HAZARDOUS WASTE.

Waste code: D002  
 Waste name: A WASTE WHICH HAS A PH OF LESS THAN 2 OR GREATER THAN 12.5 IS CONSIDERED TO BE A CORROSIVE HAZARDOUS WASTE. SODIUM HYDROXIDE, A CAUSTIC SOLUTION WITH A HIGH PH, IS OFTEN USED BY INDUSTRIES TO CLEAN OR DEGREASE PARTS. HYDROCHLORIC ACID, A SOLUTION WITH A LOW PH, IS USED BY MANY INDUSTRIES TO CLEAN METAL PARTS PRIOR TO PAINTING. WHEN THESE CAUSTIC OR ACID SOLUTIONS BECOME CONTAMINATED AND MUST BE DISPOSED, THE WASTE WOULD BE A CORROSIVE HAZARDOUS WASTE.

Waste code: D006  
 Waste name: CADMIUM

Waste code: D007  
 Waste name: CHROMIUM

Waste code: D009  
 Waste name: MERCURY

Waste code: D010  
 Waste name: SELENIUM

Waste code: D011  
 Waste name: SILVER

Waste code: P001  
 Waste name: 2H-1-BENZOPYRAN-2-ONE, 4-HYDROXY-3-(3-OXO-1-PHENYLBUTYL)-, & SALTS, WHEN PRESENT AT CONCENTRATIONS GREATER THAN 0.3%

Waste code: P042  
 Waste name: 1,2-BENZENEDIOL, 4-[1-HYDROXY-2-(METHYLAMINO)ETHYL]-, (R)-

Waste code: P075  
 Waste name: NICOTINE, & SALTS

Waste code: P081  
 Waste name: NITROGLYCERINE (R)

Violation Status: No violations found

MAP FINDINGS

Map ID  
 Direction  
 Distance  
 Distance (ft.)Site  
 Database(s)  
 EDR ID Number  
 EPA ID Number

71	<b>DADELAND CLEANERS</b> <b>8697 S DIXIE HWY</b> <b>MIAMI, FL 33143</b>	<b>Miami-Dade Co. HWS</b> <b>Miami-Dade IW</b>	<b>S101853197</b> <b>N/A</b>
	Miami-Dade Co. HWS: Region: DADE Permit Section: IW5 File Number: 3360 Property Tax Folio #: 2040350001203 Phase Type: DS Facility ID: 3632 Task Name: DADELAND CLEANERS Phase: 2 DEP Number: 139600768DC State Class: DCP Eligibility: APPROVED State Rank: 90 Phase Description: PENDING REMEDIAL ACTION PLAN Phase Type Description: Not reported COI Name: Not reported COI Travel Time: Not reported X Coordinate: 884653.3 Y Coordinate: 493615.3		
	Miami-Dade Co. IW5: Region: DADE Facility ID: IW5-0003632 Permitted: YES Permit Status: Facility no longer needs a permit or facility closed File Number: 3360 Shell Name: DCSO		
71	<b>8697 S DIXIE HWY</b> <b>MIAMI, FL 33143</b>	<b>EDR US Hist Cleaners</b>	<b>1015102260</b> <b>N/A</b>
	EDR Historical Cleaners: Name: DRY CLEANERS Year: 2004 Address: 8697 S DIXIE HWY		
71	<b>DADELAND CLEANER</b> <b>8695 S DIXIE HWY</b> <b>MIAMI, FL 33143</b>	<b>RCRA NonGen / NLR</b> <b>FINDS</b> <b>PRIORITYCLEANERS</b> <b>ENF</b> <b>DWM CONTAM</b>	<b>1004683428</b> <b>FLD984208603</b>
	RCRA NonGen / NLR: Date form received by agency: 01/20/2011 Facility name: DADELAND CLEANER Facility address: 8695 S DIXIE HWY MIAMI, FL 331437810 EPA ID: FLD984208603 Mailing address: S DIXIE HWY MIAMI, FL 33143-7810 Contact: SHALOM MOVALLEM Contact address: S DIXIE HWY MIAMI, FL 33143-7810		

MAP FINDINGS

Map ID  
 Direction  
 Distance  
 Distance (ft.)Site

EDR ID Number

Database(s) EPA ID Number

**DADELAND CLEANER (Continued)**

**1004683428**

Contact country: US  
 Contact telephone: 3056625928  
 Contact email: Not reported  
 EPA Region: 04  
 Classification: Non-Generator  
 Description: Handler: Non-Generators do not presently generate hazardous waste

**Owner/Operator Summary:**

Owner/operator name: SHALOM MOVALLEM  
 Owner/operator address: 8695 S DIXIE HWY  
 MIAMI, FL 33143  
 Owner/operator country: US  
 Owner/operator telephone: Not reported  
 Legal status: Private  
 Owner/Operator Type: Owner  
 Owner/Op start date: 10/18/1996  
 Owner/Op end date: Not reported

**Handler Activities Summary:**

U.S. importer of hazardous waste: No  
 Mixed waste (haz. and radioactive): No  
 Recycler of hazardous waste: No  
 Transporter of hazardous waste: No  
 Treater, storer or disposer of HW: No  
 Underground injection activity: No  
 On-site burner exemption: No  
 Furnace exemption: No  
 Used oil fuel burner: No  
 Used oil processor: No  
 User oil refiner: No  
 Used oil fuel marketer to burner: No  
 Used oil Specification marketer: No  
 Used oil transfer facility: No  
 Used oil transporter: No

**Historical Generators:**

Date form received by agency: 08/13/1991  
 Site name: DADELAND CLEANER  
 Classification: Conditionally Exempt Small Quantity Generator

Violation Status: No violations found

**FINDS:**

Registry ID: 110007451934

**Environmental Interest/Information System**

RCRAInfo is a national information system that supports the Resource Conservation and Recovery Act (RCRA) program through the tracking of events and activities related to facilities that generate, transport, and treat, store, or dispose of hazardous waste. RCRAInfo allows RCRA program staff to track the notification, permit, compliance, and corrective action activities required under RCRA.

Florida Environmental System Today Application (FIESTA) Data Maintenance (FDM) system maintains entity, environmental interest and

MAP FINDINGS

Map ID  
 Direction  
 Distance  
 Distance (ft.)Site

EDR ID Number  
 EPA ID Number

Database(s)

**DADELAND CLEANER (Continued)**

**1004683428**

affiliation data for the State of Florida.

**PRIORITYCLEANERS:**

Rank: 135  
 Facility ID: 9600768  
 Score: 90  
 Voluntary Cleanup: Not reported

Click here for Florida Oculus:

**Miami-Dade Co. ENF:**

Region: DADE  
 Folio Num: 3040350001203  
 Enforcement Officer: QURESS  
 Facility Type: Industrial Waste[5]  
 Facility Status: C  
 Status Date: 03/31/1992  
 Case Level: T

**DWM CONTAM:**

Program Site Id: 000139600768  
 Lat DD: 25  
 Lat MM: 41  
 Lat SS: 21.3858  
 Long DD: 80  
 Long MM: 18  
 Long SS: 24.8218  
 Office/ District: SED  
 Program Area: Drycleaning (State Funded)  
 Offsite Contamination: Not reported  
 Project Manager: Not reported  
 Priority Score: Not reported  
 Remediation Status: Unassigned  
 Date Known Offsite: Not reported  
 Datum: 3  
 Method: WGPS  
 Program Eligible: Not reported  
 Ineligible: Not reported

71

**MIND & BODY HEALTH SOLUTIONS, LLC.\**  
**8603 S DIXIE HWY BAY 201**  
**MIAMI, FL 33143**

**Miami-Dade IW S112149440**  
**N/A**

**Miami-Dade Co. IW5:**

Region: DADE  
 Facility ID: IW5-0020681  
 Permitted: YES  
 Permit Status: Permit Issued  
 File Number: 0  
 Shell Name: LPSO



MAP FINDINGS

Map ID  
 Direction  
 Distance  
 Distance (ft.)Site

EDR ID Number  
 Database(s) EPA ID Number

**71 KENDALL ONE PLAZA UST U003743064**  
**8601 S DIXIE HWY N/A**  
**MIAMI, FL 33143**

UST:  
 Facility Id: 9601770  
 Facility Status: CLOSED  
 Type Description: Fuel user/Non-retail  
 Facility Phone: (305) 868-9188  
 Region: STATE  
 Positioning Method: Not reported  
 Lat/Long (dms): Not reported

Owner:  
 Owner Id: 44240  
 Owner Name: KENDALL ONE PLAZA LTD  
 Owner Address: 1048 KANE CONCOURSE #2B  
 Owner Address 2: Not reported  
 Owner City,St,Zip: BAY HARBOR, FL 33154  
 Owner Contact: SETH GADINSKY  
 Owner Phone: (305) 868-9188

Tank Info:  
 Tank Id: 1  
 Status: Removed  
 Status Date: 01-JAN-1996  
 Install Date: 01-JAN-1996  
 Substance: Diesel-emergen generator  
 Content Description: Emerg Generator Diesel  
 Gallons: 1000  
 Vessel Indicator: TANK  
 Tank Location: UNDERGROUND  
 DEP Contractor: No

[Click here for Florida Oculus:](#)

Miami-Dade Co. Tanks:  
 Facility ID: 0005539  
 Facility Code: Not reported  
 File Number: 6257  
 Shell Name: Not reported  
 Permitted: NO

**72 WILLIAMSON CADILLAC CO AST A100168017**  
**7250 N KENDALL DR N/A**  
**MIAMI, FL 33156**

AST:  
 Facility ID: 8628850  
 Facility Status: CLOSED  
 Type Description: Fuel user/Non-retail  
 Facility Phone: (305) 670-7100  
 DEP Contractor Own: No  
 Region: STATE  
 Positioning Method: DMAP  
 Lat/Long (dms): 25 41 16 / 80 18 46

MAP FINDINGS

Map ID  
 Direction  
 Distance  
 Distance (ft.)Site

EDR ID Number

Database(s) EPA ID Number

**WILLIAMSON CADILLAC CO (Continued)**

**A100168017**

Owner:

Owner Id: 24066  
 Owner Name: WILLIAMSON CADILLAC CO  
 Owner Address: 7815 SW 104TH ST  
 Owner Address 2: Not reported  
 Owner City,St,Zip: MIAMI, FL 33156  
 Owner Contact: ANOLIO SAUREZ  
 Owner Phone: (305) 221-1697

Tank Id: 5  
 Status: Removed  
 Status Date: Removed  
 Install Date: 01-DEC-1981  
 Substance: New/lube oil  
 Content Description: New/Lube Oil  
 Gallons: 1000  
 Tank Location: ABOVEGROUND

Tank Id: 6  
 Status: Removed  
 Status Date: Removed  
 Install Date: 01-DEC-1981  
 Substance: New/lube oil  
 Content Description: New/Lube Oil  
 Gallons: 560  
 Tank Location: ABOVEGROUND

Tank Id: 7  
 Status: Removed  
 Status Date: Removed  
 Install Date: 01-DEC-1981  
 Substance: Unleaded gas  
 Content Description: Unleaded Gas  
 Gallons: 560  
 Tank Location: ABOVEGROUND

Tank Id: 8  
 Status: Removed  
 Status Date: Removed  
 Install Date: 01-NOV-1993  
 Substance: Unleaded gas  
 Content Description: Unleaded Gas  
 Gallons: 4000  
 Tank Location: ABOVEGROUND

Tank Id: 9  
 Status: Removed  
 Status Date: Removed  
 Install Date: 01-DEC-1998  
 Substance: Waste oil  
 Content Description: Waste Oil  
 Gallons: 500  
 Tank Location: ABOVEGROUND

[Click here for Florida Oculus:](#)

MAP FINDINGS

Map ID  
 Direction  
 Distance  
 Distance (ft.)Site

EDR ID Number

Database(s) EPA ID Number

**72 WILLIAMSON CADILLAC  
 7250 N KENDALL DR  
 MIAMI, FL 33156**

**AST A100379409  
 N/A**

AST:

Facility ID: 9300678  
 Facility Status: CLOSED  
 Type Description: Fuel user/Non-retail  
 Facility Phone: (305) 670-7200  
 DEP Contractor Own: No  
 Region: STATE  
 Positioning Method: DMAP  
 Lat/Long (dms): 25 41 16 / 80 18 36

Owner:

Owner Id: 4210  
 Owner Name: QUAKER STATE CORP  
 Owner Address: 225 E JOHN CARPENTER FWY  
 Owner Address 2: ATTN: TIM RUSSELL  
 Owner City,St,Zip: IRVING, TX 75062  
 Owner Contact: MIKE HEIL  
 Owner Phone: (214) 868-0762

Tank Id: 1  
 Status: Removed  
 Status Date: Removed  
 Install Date: 01-DEC-1981  
 Substance: New/lube oil  
 Content Description: New/Lube Oil  
 Gallons: 1000  
 Tank Location: ABOVEGROUND

Tank Id: 2  
 Status: Removed  
 Status Date: Removed  
 Install Date: 01-DEC-1981  
 Substance: New/lube oil  
 Content Description: New/Lube Oil  
 Gallons: 560  
 Tank Location: ABOVEGROUND

Tank Id: 3  
 Status: Removed  
 Status Date: Removed  
 Install Date: 01-DEC-1981  
 Substance: New/lube oil  
 Content Description: New/Lube Oil  
 Gallons: 560  
 Tank Location: ABOVEGROUND

[Click here for Florida Oculus:](#)

MAP FINDINGS

Map ID		EDR ID Number
Direction		
Distance		
Distance (ft.)	Site	Database(s)
		EPA ID Number

<b>72</b>	<b>WILLIAMSON CADILLAC, INC.</b>	<b>UST</b>	<b>U003703114</b>
	<b>7250 SW 88 ST</b>	<b>Miami-Dade IW</b>	<b>N/A</b>
	<b>MIAMI, FL 33156</b>	<b>Miami-Dade Co. GTO</b>	
		<b>Miami-Dade Co. AP</b>	

Miami-Dade Co. Tanks:

Facility ID: 0000554  
 Facility Code: Not reported  
 File Number: 328  
 Shell Name: Not reported  
 Permitted: NO

Miami-Dade Co. IW5:

Region: DADE  
 Facility ID: IW5-0000350  
 Permitted: YES  
 Permit Status: Facility no longer needs a permit or facility closed  
 File Number: 328  
 Shell Name: CESO

Miami-Dade Co. GTO:

Region: DADE  
 Facility ID: GDO-0007770  
 File Number: 0  
 Permitted: YES  
 Shell Name: NGT

Miami-Dade Co. AP:

Region: DADE  
 Facility ID: AP-0000985  
 Permitted: YES  
 Facility Number: 328  
 Facility Code: 7  
 Shell Name: GEN

<b>72</b>	<b>WILLIAMSON CADILLAC CO</b>	<b>LUST</b>	<b>U003745043</b>
	<b>7250 N KENDALL DR</b>	<b>UST</b>	<b>N/A</b>
	<b>MIAMI, FL 33156</b>	<b>ENF</b>	

LUST:

Region: STATE  
 Facility Id: 8628850  
 Facility Status: CLOSED  
 Facility Type: C - Fuel user/Non-retail  
 Facility Phone: (305)670-7100  
 Facility Cleanup Rank: Not reported  
 District: Southeast District  
 Lat/Long (dms): 25 41 16.1678999 / 80 18 46.3312999  
 Section: Not reported  
 Township: Not reported  
 Range: Not reported  
 Feature: Not reported  
 Method: DMAP  
 Datum: 0  
 Score: Not reported  
 Score Effective Date: Not reported  
 Score When Ranked: Not reported  
 Operator: ANOLIO SUAREZ

MAP FINDINGS

Map ID  
 Direction  
 Distance  
 Distance (ft.)Site

EDR ID Number  
 EPA ID Number

Database(s)

**WILLIAMSON CADILLAC CO (Continued)**

**U003745043**

Name Update:	Not reported
Address Update:	06/23/1995
Discharge Cleanup Summary:	
Discharge Date:	11/14/1988
PCT Discharge Combined:	Not reported
Cleanup Required:	R - CLEANUP REQUIRED
Discharge Cleanup Status:	SRCR - SRCR COMPLETE
Disch Cleanup Status Date:	04/14/1995
Cleanup Work Status:	COMPLETED
Information Source:	D - DISCHARGE NOTIFICATION
Other Source Description:	Not reported
Eligibility Indicator:	I - INELIGIBLE
Site Manager:	SLAPP_K
Site Mgr End Date:	11/06/2002
Tank Office:	PCLP13 - DADE ENVIRONMENTAL RESOURCE MGMT POLLUTION CONTROL
Contaminated Media:	
Discharge Date:	11/14/1988
Pct Discharge Combined With:	Not reported
Cleanup Required:	R - CLEANUP REQUIRED
Discharge Cleanup Status:	SRCR - SRCR COMPLETE
Disch Cleanup Status Date:	04/14/1995
Cleanup Work Status:	COMPLETED
Information Source:	D - DISCHARGE NOTIFICATION
Other Source Description:	Not reported
Elig Indicator:	I - INELIGIBLE
Site Manager:	SLAPP_K
Site Mgr End Date:	11/06/2002
Tank Office:	PCLP13 - DADE ENVIRONMENTAL RE
Contaminated Drinking Wells:	0
Contaminated Monitoring Well:	No
Contaminated Soil:	No
Contaminated Surface Water:	No
Contaminated Ground Water:	Yes
Pollutant:	B - UNLEADED GAS
Pollutant Other Description:	Not reported
Gallons Discharged:	Not reported
Discharge Date:	11/14/1988
Pct Discharge Combined With:	Not reported
Cleanup Required:	R - CLEANUP REQUIRED
Discharge Cleanup Status:	SRCR - SRCR COMPLETE
Disch Cleanup Status Date:	04/14/1995
Cleanup Work Status:	COMPLETED
Information Source:	D - DISCHARGE NOTIFICATION
Other Source Description:	Not reported
Elig Indicator:	I - INELIGIBLE
Site Manager:	SLAPP_K
Site Mgr End Date:	11/06/2002
Tank Office:	PCLP13 - DADE ENVIRONMENTAL RE
Contaminated Drinking Wells:	0
Contaminated Monitoring Well:	No
Contaminated Soil:	No
Contaminated Surface Water:	No
Contaminated Ground Water:	Yes
Pollutant:	L - WASTE OIL
Pollutant Other Description:	Not reported
Gallons Discharged:	Not reported

MAP FINDINGS

Map ID  
 Direction  
 Distance  
 Distance (ft.)Site

EDR ID Number  
 EPA ID Number

Database(s)

**WILLIAMSON CADILLAC CO (Continued)**

**U003745043**

Task Information:

District: SED  
 Facility ID: 8628850  
 Facility Status: CLOSED  
 Facility Type: C - Fuel user/Non-retail -  
 County: MIAMI-DADE  
 County ID: 13  
 Cleanup Eligibility Status: I  
 Source Effective Date: 04-14-1995  
 Discharge Date: 11-14-1988  
 Cleanup Required: R - CLEANUP REQUIRED  
 Discharge Cleanup Status: SRCR - SRCR COMPLETE  
 Disch Cleanup Status Date: 04-14-1995  
 SRC Action Type: SRCR - SITE REHABILITATION COMPLETION REPORT  
 SRC Submit Date: 01-10-1995  
 SRC Review Date: 03-16-1995  
 SRC Completion Status: A - APPROVED  
 SRC Issue Date: 04-14-1995  
 SRC Comment: Not reported  
 Cleanup Work Status: COMPLETED  
 Site Mgr: SLAPP\_K  
 Site Mgr End Date: 11-06-2002  
 Tank Office: PCLP13 - Dade County  
 SR Task ID: Not reported  
 SR Cleanup Responsible: -  
 SR Funding Eligibility Type: -  
 SR Actual Cost: Not reported  
 SR Completion Date: Not reported  
 SR Payment Date: Not reported  
 SR Oral Date: Not reported  
 SR Written Date: Not reported  
 SR Soil Removal: Not reported  
 SR Free Product Removal: Not reported  
 SR Soil Tonnage Removed: Not reported  
 SR Soil Treatment: Not reported  
 SR Other Treatment: Not reported  
 SR Alternate Proc Received Date: Not reported  
 SR Alternate Procedure Status: Not reported  
 SR Alternate Procedure Status Date: Not reported  
 SR Alternate Procedure Comments: Not reported  
 SA Task ID: 30689  
 SA Cleanup Responsible: -  
 SA Funding Eligibility Type: -  
 SA Actual Cost: Not reported  
 SA Completion Date: 02-06-1991  
 SA Payment Date: Not reported  
 RAP Task ID: 30690  
 RAP Cleanup Responsible ID: RP - RESPONSIBLE PARTY  
 RAP Funding Eligibility Type: -  
 RAP Actual Cost: Not reported  
 RAP Completion Date: 05-05-1993  
 RAP Payment Date: Not reported  
 RAP Last Order Approved: 1993-05-05 00:00:00  
 RA Task ID: 30691  
 RA Cleanup Responsible: -  
 RA Funding Eligibility Type: -  
 RA Years to Complete: Not reported

MAP FINDINGS

Map ID  
 Direction  
 Distance  
 Distance (ft.)Site

EDR ID Number

Database(s) EPA ID Number

**WILLIAMSON CADILLAC CO (Continued)**

**U003745043**

RA Actual Cost: Not reported

[Click here for Florida Oculus:](#)

UST:

Facility Id: 8628850  
 Facility Status: CLOSED  
 Type Description: Fuel user/Non-retail  
 Facility Phone: (305) 670-7100  
 Region: STATE  
 Positioning Method: DMAP  
 Lat/Long (dms): 25 41 16 / 80 18 46

Owner:

Owner Id: 24066  
 Owner Name: WILLIAMSON CADILLAC CO  
 Owner Address: 7815 SW 104TH ST  
 Owner Address 2: Not reported  
 Owner City,St,Zip: MIAMI, FL 33156  
 Owner Contact: ANOLIO SAUREZ  
 Owner Phone: (305) 221-1697

Tank Info:

Tank Id: 1  
 Status: Removed  
 Status Date: 30-NOV-1987  
 Install Date: 01-JUL-1974  
 Substance: Unleaded gas  
 Content Description: Unleaded Gas  
 Gallons: 4000  
 Vessel Indicator: TANK  
 Tank Location: UNDERGROUND  
 DEP Contractor: No

Tank Id: 2  
 Status: Removed  
 Status Date: 30-NOV-1987  
 Install Date: 01-JUL-1974  
 Substance: Unleaded gas  
 Content Description: Unleaded Gas  
 Gallons: 4000  
 Vessel Indicator: TANK  
 Tank Location: UNDERGROUND  
 DEP Contractor: No

Tank Id: 3  
 Status: Removed  
 Status Date: 01-NOV-1993  
 Install Date: 01-JUL-1984  
 Substance: Unleaded gas  
 Content Description: Unleaded Gas  
 Gallons: 3000  
 Vessel Indicator: TANK  
 Tank Location: UNDERGROUND  
 DEP Contractor: No

Tank Id: 4

MAP FINDINGS

Map ID  
 Direction  
 Distance  
 Distance (ft.)Site

EDR ID Number  
 EPA ID Number

Database(s)

**WILLIAMSON CADILLAC CO (Continued)**

**U003745043**

Status: Removed  
 Status Date: 01-SEP-1999  
 Install Date: 01-JUL-1968  
 Substance: Waste oil  
 Content Description: Waste Oil  
 Gallons: 1000  
 Vessel Indicator: TANK  
 Tank Location: UNDERGROUND  
 DEP Contractor: No

Click here for Florida Oculus:

Miami-Dade Co. ENF:

Region: DADE  
 Folio Num: 3040350210031  
 Enforcement Officer: SERVIC  
 Facility Type: Underground Tanks  
 Facility Status: C  
 Status Date: 07/19/1995  
 Case Level: A

72

**WILLIAMSON CADILLAC BODY SHOP  
 7250 N KENDALL DR  
 MIAMI, FL 33156**

**RCRA-SQG 1000700370  
 FLD982105231**

RCRA-SQG:

Date form received by agency: 08/30/1990  
 Facility name: WILLIAMSON CADILLAC BODY SHOP  
 Facility address: 7250 N KENDALL DR  
 MIAMI, FL 331567805  
 EPA ID: FLD982105231  
 Mailing address: N KENDALL DR  
 MIAMI, FL 33156-7805  
 Contact: DAVID FIEDLER  
 Contact address: N KENDALL DR  
 MIAMI, FL 33156-7805  
 Contact country: US  
 Contact telephone: 3056661901  
 Contact email: Not reported  
 EPA Region: 04  
 Classification: Small Small Quantity Generator  
 Description: Handler: generates more than 100 and less than 1000 kg of hazardous waste during any calendar month and accumulates less than 6000 kg of hazardous waste at any time; or generates 100 kg or less of hazardous waste during any calendar month, and accumulates more than 1000 kg of hazardous waste at any time

Owner/Operator Summary:

Owner/operator name: DAVID FIEDLER  
 Owner/operator address: 7250 N KENDALL DR  
 MIAMI, FL 33156  
 Owner/operator country: US  
 Owner/operator telephone: Not reported  
 Legal status: Private  
 Owner/Operator Type: Owner  
 Owner/Op start date: 10/18/1996



MAP FINDINGS

Map ID  
 Direction  
 Distance  
 Distance (ft.)Site

EDR ID Number  
 EPA ID Number

Database(s)

**WILLIAMSON CADILLAC BODY SHOP (Continued)**

**1000700370**

Owner/Op end date: Not reported  
 Owner/operator name: FIEDLER DAVID  
 Owner/operator address: 7250 N KENDALL DR  
 MIAMI, FL 33156  
 Owner/operator country: US  
 Owner/operator telephone: Not reported  
 Legal status: Private  
 Owner/Operator Type: Owner  
 Owner/Op start date: 10/18/1996  
 Owner/Op end date: Not reported

Handler Activities Summary:

U.S. importer of hazardous waste: No  
 Mixed waste (haz. and radioactive): No  
 Recycler of hazardous waste: No  
 Transporter of hazardous waste: No  
 Treater, storer or disposer of HW: No  
 Underground injection activity: No  
 On-site burner exemption: No  
 Furnace exemption: No  
 Used oil fuel burner: No  
 Used oil processor: No  
 User oil refiner: No  
 Used oil fuel marketer to burner: No  
 Used oil Specification marketer: No  
 Used oil transfer facility: No  
 Used oil transporter: No

Violation Status: No violations found

72

**SUN CHEVROLET**  
**7220 SW 88 ST**  
**MIAMI, FL 33156**

**UST 1000738009**  
**N/A**

Miami-Dade Co. Tanks:  
 Facility ID: 0000665  
 Facility Code: Not reported  
 File Number: 704  
 Shell Name: Not reported  
 Permitted: NO

72

**SUN CHEVROLET INC**  
**7220 N KENDALL DR**  
**MIAMI, FL 33156**

**RCRA-SQG 1000106600**  
**UST FLD053029971**

RCRA-SQG:  
 Date form received by agency: 05/22/1986  
 Facility name: SUN CHEVROLET INC  
 Facility address: 7220 N KENDALL DR  
 MIAMI, FL 331567822  
 EPA ID: FLD053029971  
 Mailing address: N KENDALL DR  
 MIAMI, FL 33156-7822  
 Contact: JOSE S BEATI  
 Contact address: N KENDALL DR  
 MIAMI, FL 33156-7822

MAP FINDINGS

Map ID  
 Direction  
 Distance  
 Distance (ft.)Site

EDR ID Number  
 EPA ID Number

Database(s)

**SUN CHEVROLET INC (Continued)**

**1000106600**

Contact country: US  
 Contact telephone: 3056612351  
 Contact email: Not reported  
 EPA Region: 04  
 Classification: Small Small Quantity Generator  
 Description: Handler: generates more than 100 and less than 1000 kg of hazardous waste during any calendar month and accumulates less than 6000 kg of hazardous waste at any time; or generates 100 kg or less of hazardous waste during any calendar month, and accumulates more than 1000 kg of hazardous waste at any time

**Owner/Operator Summary:**

Owner/operator name: JOSE BEATI  
 Owner/operator address: 7220 N KENDALL DR  
 MIAMI, FL 33156  
 Owner/operator country: US  
 Owner/operator telephone: Not reported  
 Legal status: Private  
 Owner/Operator Type: Owner  
 Owner/Op start date: 10/18/1996  
 Owner/Op end date: Not reported

Owner/operator name: BEATI JOSE  
 Owner/operator address: 7220 N KENDALL DR  
 MIAMI, FL 33156  
 Owner/operator country: US  
 Owner/operator telephone: Not reported  
 Legal status: Private  
 Owner/Operator Type: Owner  
 Owner/Op start date: 10/18/1996  
 Owner/Op end date: Not reported

**Handler Activities Summary:**

U.S. importer of hazardous waste: No  
 Mixed waste (haz. and radioactive): No  
 Recycler of hazardous waste: No  
 Transporter of hazardous waste: No  
 Treater, storer or disposer of HW: No  
 Underground injection activity: No  
 On-site burner exemption: No  
 Furnace exemption: No  
 Used oil fuel burner: No  
 Used oil processor: No  
 User oil refiner: No  
 Used oil fuel marketer to burner: No  
 Used oil Specification marketer: No  
 Used oil transfer facility: No  
 Used oil transporter: No

Violation Status: No violations found

**UST:**

Facility Id: 8732580  
 Facility Status: CLOSED  
 Type Description: Fuel user/Non-retail  
 Facility Phone: (305) 665-9999  
 Region: STATE

MAP FINDINGS

Map ID  
 Direction  
 Distance  
 Distance (ft.)Site

EDR ID Number  
 EPA ID Number

Database(s)

**SUN CHEVROLET INC (Continued)**

**1000106600**

Positioning Method: DMAP  
 Lat/Long (dms): 25 44 43 / 80 15 37  
 Owner:  
 Owner Id: 21159  
 Owner Name: SUN CHEVROLET, INC.  
 Owner Address: 7220 N KENDALL SR  
 Owner Address 2: Not reported  
 Owner City,St,Zip: MIAMI, FL 33116  
 Owner Contact: JOSE L BEATO  
 Owner Phone: (305) 665-9999

Tank Info:  
 Tank Id: 1  
 Status: Removed  
 Status Date: 30-JUN-1990  
 Install Date: 01-JUL-1968  
 Substance: Z  
 Content Description: Other Non Regulated  
 Gallons: 4000  
 Vessel Indicator: TANK  
 Tank Location: UNDERGROUND  
 DEP Contractor: No

Tank Id: 2  
 Status: Removed  
 Status Date: 30-JUN-1990  
 Install Date: 01-JUL-1970  
 Substance: Waste oil  
 Content Description: Waste Oil  
 Gallons: 500  
 Vessel Indicator: TANK  
 Tank Location: UNDERGROUND  
 DEP Contractor: No

[Click here for Florida Oculus:](#)

72

**SUN CHEVROLET  
 7220 SW 88 ST  
 MIAMI, FL 33156**

**Miami-Dade IW S110996192  
 ENF N/A  
 Miami-Dade Co. AP**

Miami-Dade Co. IW5:  
 Region: DADE  
 Facility ID: IW5-0000755  
 Permitted: YES  
 Permit Status: Facility no longer needs a permit or facility closed  
 File Number: 704  
 Shell Name: CESO

Miami-Dade Co. ENF:  
 Region: DADE  
 Folio Num: 3040350210011  
 Enforcement Officer: RAMDIJ  
 Facility Type: Site Assessment for Industrial Waste (1-4)  
 Facility Status: C  
 Status Date: 03/02/1998

MAP FINDINGS

Map ID  
 Direction  
 Distance  
 Distance (ft.)Site

EDR ID Number  
 EPA ID Number

Database(s)

**SUN CHEVROLET (Continued)**

**S110996192**

Case Level: A  
 Region: DADE  
 Folio Num: 3040350210030  
 Enforcement Officer: LEALM  
 Facility Type: Industrial Waste[5]  
 Facility Status: C  
 Status Date: 11/13/1996  
 Case Level: T

Miami-Dade Co. AP:

Region: DADE  
 Facility ID: AP-0000588  
 Permitted: YES  
 Facility Number: 704  
 Facility Code: 7  
 Shell Name: GEN

72

**SUN CHEVROLET-QUAKER STATE  
 7220 N KENDALL  
 KENDALL, FL 33156**

**AST A100167891  
 N/A**

AST:

Facility ID: 9300679  
 Facility Status: CLOSED  
 Type Description: Fuel user/Non-retail  
 Facility Phone: Not reported  
 DEP Contractor Own: No  
 Region: STATE  
 Positioning Method: Not reported  
 Lat/Long (dms): Not reported

Owner:

Owner Id: 4210  
 Owner Name: QUAKER STATE CORP  
 Owner Address: 225 E JOHN CARPENTER FWY  
 Owner Address 2: ATTN: TIM RUSSELL  
 Owner City,St,Zip: IRVING, TX 75062  
 Owner Contact: MIKE HEIL  
 Owner Phone: (214) 868-0762

Tank Id: 1  
 Status: Removed  
 Status Date: Removed  
 Install Date: Not reported  
 Substance: New/lube oil  
 Content Description: New/Lube Oil  
 Gallons: 1000  
 Tank Location: ABOVEGROUND

[Click here for Florida Oculus:](#)

MAP FINDINGS

Map ID			EDR ID Number
Direction			
Distance			
Distance (ft.)	Site	Database(s)	EPA ID Number

---

72	<p><b>SUN CHEVROLET TEXACO</b>  <b>7100 SW 88 ST</b>  <b>MIAMI, FL 33156</b></p> <p>Miami-Dade Co. Tanks:          Facility ID: 0001776          Facility Code: Not reported          File Number: 8112          Shell Name: Not reported          Permitted: NO</p>	UST	U003704180 N/A
----	--	-----	-------------------

---

72	<p><b>7445 N KENDALL DR</b>  <b>MIAMI, FL 33156</b></p> <p>EDR Historical Auto Stations:          Name: BODY SHOP THE          Year: 2000          Address: 7445 N KENDALL DR</p>	EDR US Hist Auto Stat	1015623384 N/A
----	---	-----------------------	-------------------

---

72	<p><b>SEPHORA STORE #414</b>  <b>7407 N KENDALL DR</b>  <b>MIAMI, FL 33156</b></p> <p>RCRA-CESQG:          Date form received by agency: 09/17/2003          Facility name: SEPHORA STORE #414          Facility address: 7407 N KENDALL DR          MIAMI, FL 331567702          EPA ID: FLR000101006          Mailing address: MARKET ST          SAN FRANCISCO, CA 94105-2705          Contact: SANDI BAKER          Contact address: MARKET ST          SAN FRANCISCO, CA 94105-2705          Contact country: US          Contact telephone: 4143483488          Contact email: Not reported          EPA Region: 04          Classification: Conditionally Exempt Small Quantity Generator          Description: Handler: generates 100 kg or less of hazardous waste per calendar month, and accumulates 1000 kg or less of hazardous waste at any time; or generates 1 kg or less of acutely hazardous waste per calendar month, and accumulates at any time: 1 kg or less of acutely hazardous waste; or 100 kg or less of any residue or contaminated soil, waste or other debris resulting from the cleanup of a spill, into or on any land or water, of acutely hazardous waste; or generates 100 kg or less of any residue or contaminated soil, waste or other debris resulting from the cleanup of a spill, into or on any land or water, of acutely hazardous waste during any calendar month, and accumulates at any time: 1 kg or less of acutely hazardous waste; or 100 kg or less of any residue or contaminated soil, waste or other debris resulting from the cleanup of a spill, into or on any land or water, of acutely hazardous waste</p> <p>Owner/Operator Summary:          Owner/operator name: FORBES CO          Owner/operator address: 525 MARKET ST</p>	RCRA-CESQG	1007201581 FLR000101006
----	---	------------	----------------------------

MAP FINDINGS

Map ID  
 Direction  
 Distance  
 Distance (ft.)Site

EDR ID Number  
 EPA ID Number

Database(s)

**SEPHORA STORE #414 (Continued)**

**1007201581**

SAN FRANCISCO, CA 94105

Owner/operator country: US  
 Owner/operator telephone: Not reported  
 Legal status: Private  
 Owner/Operator Type: Owner  
 Owner/Op start date: 09/17/2003  
 Owner/Op end date: Not reported

Handler Activities Summary:

U.S. importer of hazardous waste: No  
 Mixed waste (haz. and radioactive): No  
 Recycler of hazardous waste: No  
 Transporter of hazardous waste: No  
 Treater, storer or disposer of HW: No  
 Underground injection activity: No  
 On-site burner exemption: No  
 Furnace exemption: No  
 Used oil fuel burner: No  
 Used oil processor: No  
 User oil refiner: No  
 Used oil fuel marketer to burner: No  
 Used oil Specification marketer: No  
 Used oil transfer facility: No  
 Used oil transporter: No

Hazardous Waste Summary:

Waste code: D001  
 Waste name: IGNITABLE HAZARDOUS WASTES ARE THOSE WASTES WHICH HAVE A FLASHPOINT OF LESS THAN 140 DEGREES FAHRENHEIT AS DETERMINED BY A PENSKEY-MARTENS CLOSED CUP FLASH POINT TESTER. ANOTHER METHOD OF DETERMINING THE FLASH POINT OF A WASTE IS TO REVIEW THE MATERIAL SAFETY DATA SHEET, WHICH CAN BE OBTAINED FROM THE MANUFACTURER OR DISTRIBUTOR OF THE MATERIAL. LACQUER THINNER IS AN EXAMPLE OF A COMMONLY USED SOLVENT WHICH WOULD BE CONSIDERED AS IGNITABLE HAZARDOUS WASTE.

Violation Status: No violations found

72

**CHEVRON #47609-DADELAND**  
**7201 SW 88TH ST**  
**MIAMI, FL 33156**

**LUST U003741723**  
**UST N/A**

LUST:

Region: STATE  
 Facility Id: 8504346  
 Facility Status: CLOSED  
 Facility Type: A - Retail Station  
 Facility Phone: Not reported  
 Facility Cleanup Rank: Not reported  
 District: Southeast District  
 Lat/Long (dms): 25 41 20.5968000 / 80 18 38.6150000  
 Section: 035  
 Township: 54S  
 Range: 40E  
 Feature: Not reported  
 Method: DMAP  
 Datum: 0  
 Score: 13  
 Score Effective Date: 11/04/1997

MAP FINDINGS

Map ID  
 Direction  
 Distance  
 Distance (ft.)Site

EDR ID Number  
 EPA ID Number

Database(s)

**CHEVRON #47609-DADELAND (Continued)**

**U003741723**

Score When Ranked:	Not reported
Operator:	E.A.MARTINEZ
Name Update:	Not reported
Address Update:	Not reported
<b>Discharge Cleanup Summary:</b>	
Discharge Date:	12/23/1987
PCT Discharge Combined:	Not reported
Cleanup Required:	R - CLEANUP REQUIRED
Discharge Cleanup Status:	SRCR - SRCR COMPLETE
Disch Cleanup Status Date:	10/22/1992
Cleanup Work Status:	COMPLETED
Information Source:	Z - OTHER
Other Source Description:	SI
Eligibility Indicator:	I - INELIGIBLE
Site Manager:	Not reported
Site Mgr End Date:	Not reported
Tank Office:	-
Discharge Date:	12/27/1988
PCT Discharge Combined:	12/23/1987
Cleanup Required:	C - COMBINED CLEANUP REQUIRED
Discharge Cleanup Status:	SRCR - SRCR COMPLETE
Disch Cleanup Status Date:	10/22/1992
Cleanup Work Status:	COMPLETED
Information Source:	E - EDI
Other Source Description:	Not reported
Eligibility Indicator:	E - ELIGIBLE
Site Manager:	Not reported
Site Mgr End Date:	Not reported
Tank Office:	-
<b>Petroleum Cleanup Program Eligibility:</b>	
Facility ID:	8504346
Discharge Date:	27-Dec-1988
Pct Discharge Combined With:	12/23/1987
Cleanup Required:	C - COMBINED CLEANUP REQUIRED
Discharge Cleanup Status:	SRCR - SRCR COMPLETE
Disch Cleanup Status Date:	10/22/1992
Cleanup Work Status:	COMPLETED
Information Source:	E - EDI
Other Source Description:	Not reported
Application Received Date:	12/29/1988
Cleanup Program:	E - EARLY DETECTION INCENTIVE
Eligibility Status:	1/31/1991
Elig Status Date:	1/31/1991
Letter Of Intent Date:	12/29/1988
Redetermined:	No
Inspection Date:	08/17/1989
Site Manager:	Not reported
Site Mgr End Date:	Not reported
Tank Office:	-
Deductible Amount:	Not reported
Deductible Paid To Date:	0
Co-Pay Amount:	Not reported
Co-Pay Paid To Date:	0
Cap Amount:	Not reported
<b>Task Information:</b>	
District:	SED

MAP FINDINGS

Map ID  
 Direction  
 Distance  
 Distance (ft.)Site

EDR ID Number  
 EPA ID Number

Database(s)

**CHEVRON #47609-DADELAND (Continued)**

**U003741723**

Facility ID: 8504346  
 Facility Status: CLOSED  
 Facility Type: A - Retail Station -  
 County: MIAMI-DADE  
 County ID: 13  
 Cleanup Eligibility Status: I  
 Source Effective Date: 10-22-1992  
 Discharge Date: 12-23-1987  
 Cleanup Required: R - CLEANUP REQUIRED  
 Discharge Cleanup Status: SRCR - SRCR COMPLETE  
 Disch Cleanup Status Date: 10-22-1992  
 SRC Action Type: SRCR - SITE REHABILITATION COMPLETION REPORT  
 SRC Submit Date: 09-01-1992  
 SRC Review Date: 10-08-1992  
 SRC Completion Status: A - APPROVED  
 SRC Issue Date: 10-22-1992  
 SRC Comment: Not reported  
 Cleanup Work Status: COMPLETED  
 Site Mgr: Not reported  
 Site Mgr End Date: Not reported  
 Tank Office: -  
 SR Task ID: 34721  
 SR Cleanup Responsible: RP - RESPONSIBLE PARTY  
 SR Funding Eligibility Type: -  
 SR Actual Cost: Not reported  
 SR Completion Date: Not reported  
 SR Payment Date: Not reported  
 SR Oral Date: Not reported  
 SR Written Date: Not reported  
 SR Soil Removal: Not reported  
 SR Free Product Removal: Not reported  
 SR Soil Tonnage Removed: Not reported  
 SR Soil Treatment: Not reported  
 SR Other Treatment: Not reported  
 SR Alternate Proc Received Date: Not reported  
 SR Alternate Procedure Status: Not reported  
 SR Alternate Procedure Status Date: Not reported  
 SR Alternate Procedure Comments: Not reported  
 SA Task ID: 34722  
 SA Cleanup Responsible: RP - RESPONSIBLE PARTY  
 SA Funding Eligibility Type: -  
 SA Actual Cost: \$47,834.30  
 SA Completion Date: 11-19-1990  
 SA Payment Date: 07-28-1993  
 RAP Task ID: 34723  
 RAP Cleanup Responsible ID: RP - RESPONSIBLE PARTY  
 RAP Funding Eligibility Type: -  
 RAP Actual Cost: Not reported  
 RAP Completion Date: 08-02-1991  
 RAP Payment Date: Not reported  
 RAP Last Order Approved: 1991-08-02 00:00:00  
 RA Task ID: 34724  
 RA Cleanup Responsible: RP - RESPONSIBLE PARTY  
 RA Funding Eligibility Type: -  
 RA Years to Complete: Not reported  
 RA Actual Cost: Not reported  
 District: SED



MAP FINDINGS

Map ID  
 Direction  
 Distance  
 Distance (ft.)Site

EDR ID Number  
 EPA ID Number

Database(s)

**CHEVRON #47609-DADELAND (Continued)**

**U003741723**

Facility ID: 8504346  
 Facility Status: CLOSED  
 Facility Type: A - Retail Station -  
 County: MIAMI-DADE  
 County ID: 13  
 Cleanup Eligibility Status: E  
 Source Effective Date: 10-22-1992  
 Discharge Date: 12-27-1988  
 Cleanup Required: C - COMBINED CLEANUP REQUIRED  
 Discharge Cleanup Status: SRCR - SRCR COMPLETE  
 Disch Cleanup Status Date: 10-22-1992  
 SRC Action Type: SRCR - SITE REHABILITATION COMPLETION REPORT  
 SRC Submit Date: 09-01-1992  
 SRC Review Date: 10-08-1992  
 SRC Completion Status: A - APPROVED  
 SRC Issue Date: 10-22-1992  
 SRC Comment: Not reported  
 Cleanup Work Status: COMPLETED  
 Site Mgr: Not reported  
 Site Mgr End Date: Not reported  
 Tank Office: -  
 SR Task ID: 34720  
 SR Cleanup Responsible: RP - RESPONSIBLE PARTY  
 SR Funding Eligibility Type: -  
 SR Actual Cost: Not reported  
 SR Completion Date: Not reported  
 SR Payment Date: Not reported  
 SR Oral Date: Not reported  
 SR Written Date: Not reported  
 SR Soil Removal: Not reported  
 SR Free Product Removal: Not reported  
 SR Soil Tonnage Removed: Not reported  
 SR Soil Treatment: Not reported  
 SR Other Treatment: Not reported  
 SR Alternate Proc Received Date: Not reported  
 SR Alternate Procedure Status: Not reported  
 SR Alternate Procedure Status Date: Not reported  
 SR Alternate Procedure Comments: Not reported  
 SA Task ID: 72497  
 SA Cleanup Responsible: RP - RESPONSIBLE PARTY  
 SA Funding Eligibility Type: -  
 SA Actual Cost: Not reported  
 SA Completion Date: Not reported  
 SA Payment Date: Not reported  
 RAP Task ID: 72498  
 RAP Cleanup Responsible ID: -  
 RAP Funding Eligibility Type: -  
 RAP Actual Cost: Not reported  
 RAP Completion Date: 08-02-1991  
 RAP Payment Date: Not reported  
 RAP Last Order Approved: Not reported  
 RA Task ID: 72499  
 RA Cleanup Responsible: -  
 RA Funding Eligibility Type: -  
 RA Years to Complete: 0  
 RA Actual Cost: Not reported

MAP FINDINGS

Map ID  
 Direction  
 Distance  
 Distance (ft.)Site

EDR ID Number  
 EPA ID Number

Database(s)

**CHEVRON #47609-DADELAND (Continued)**

**U003741723**

[Click here for Florida Oculus:](#)

UST:

Facility Id: 8504346  
 Facility Status: CLOSED  
 Type Description: Retail Station  
 Facility Phone: Not reported  
 Region: STATE  
 Positioning Method: DMAP  
 Lat/Long (dms): 25 41 19 / 80 18 35

Owner:

Owner Id: 3941  
 Owner Name: CHEVRON PRODUCTS CO  
 Owner Address: PO BOX 6004  
 Owner Address 2: ATTN: PERMIT DESK  
 Owner City,St,Zip: SAN RAMON, CA 94583  
 Owner Contact: CHARLES BITTLE  
 Owner Phone: (925) 842-9002

Tank Info:

Tank Id: 1  
 Status: Removed  
 Status Date: 30-NOV-1987  
 Install Date: 01-JUL-1983  
 Substance: Waste oil  
 Content Description: Waste Oil  
 Gallons: 1000  
 Vessel Indicator: TANK  
 Tank Location: UNDERGROUND  
 DEP Contractor: No

Tank Id: 2  
 Status: Removed  
 Status Date: 30-NOV-1987  
 Install Date: 01-JUL-1983  
 Substance: Unleaded gas  
 Content Description: Unleaded Gas  
 Gallons: 10000  
 Vessel Indicator: TANK  
 Tank Location: UNDERGROUND  
 DEP Contractor: No

Tank Id: 3  
 Status: Removed  
 Status Date: 30-NOV-1987  
 Install Date: 01-JUL-1983  
 Substance: Unleaded gas  
 Content Description: Unleaded Gas  
 Gallons: 10000  
 Vessel Indicator: TANK  
 Tank Location: UNDERGROUND  
 DEP Contractor: No

Tank Id: 4  
 Status: Removed  
 Status Date: 30-NOV-1987

MAP FINDINGS

Map ID  
 Direction  
 Distance  
 Distance (ft.)Site

EDR ID Number  
 EPA ID Number

Database(s)

**CHEVRON #47609-DADELAND (Continued)**

**U003741723**

Install Date: 01-JUL-1983  
 Substance: Leaded gas  
 Content Description: Leaded Gas  
 Gallons: 10000  
 Vessel Indicator: TANK  
 Tank Location: UNDERGROUND  
 DEP Contractor: No

[Click here for Florida Oculus:](#)

73

**DRYCLEAN USA #11121  
 7420 SW 88TH ST  
 MIAMI, FL 33156**

**PRIORITYCLEANERS  
 DWM CONTAM**

**S105538104  
 N/A**

PRIORITYCLEANERS:  
 Rank: 690  
 Facility ID: 9502314  
 Score: 29  
 Voluntary Cleanup: Not reported

[Click here for Florida Oculus:](#)

DWM CONTAM:  
 Program Site Id: 000139502314  
 Lat DD: 25  
 Lat MM: 41  
 Lat SS: 16.7913  
 Long DD: 80  
 Long MM: 18  
 Long SS: 56.0219  
 Office/ District: SED  
 Program Area: Drycleaning (State Funded)  
 Offsite Contamination: Not reported  
 Project Manager: Not reported  
 Priority Score: Not reported  
 Remediation Status: Unassigned  
 Date Known Offsite: Not reported  
 Datum: 3  
 Method: WGPS  
 Program Eligible: Not reported  
 Ineligible: Not reported

74

**CHEVRON #47650  
 9095 S DIXIE HWY  
 MIAMI, FL 33156**

**RCRA NonGen / NLR  
 LUST  
 UST  
 Miami-Dade IW**

**1001123122  
 FLR000024174**

RCRA NonGen / NLR:  
 Date form received by agency: 03/23/2011  
 Facility name: CHEVRON #47650  
 Facility address: 9095 S DIXIE HWY  
 MIAMI, FL 331561600  
 EPA ID: FLR000024174  
 Mailing address: PO BOX 5004  
 SAN RAMON, CA 94583-0804

MAP FINDINGS

Map ID  
 Direction  
 Distance  
 Distance (ft.)Site

EDR ID Number  
 EPA ID Number

Database(s)

**CHEVRON #47650 (Continued)**

**1001123122**

Contact: KATHY N COMP  
 Contact address: PO BOX 5004  
 SAN RAMON, CA 94583-0804  
 Contact country: US  
 Contact telephone: 8502458707  
 Contact email: Not reported  
 EPA Region: 04  
 Classification: Non-Generator  
 Description: Handler: Non-Generators do not presently generate hazardous waste

**Owner/Operator Summary:**

Owner/operator name: CHEVRON PRODUCTS CO  
 Owner/operator address: PO BOX 5004  
 SAN RAMON, CA 94583  
 Owner/operator country: US  
 Owner/operator telephone: Not reported  
 Legal status: Private  
 Owner/Operator Type: Owner  
 Owner/Op start date: 10/30/1996  
 Owner/Op end date: Not reported

Owner/operator name: CHEVRON #47650  
 Owner/operator address: PO BOX 5004  
 SAN RAMON, CA 94583  
 Owner/operator country: US  
 Owner/operator telephone: Not reported  
 Legal status: Private  
 Owner/Operator Type: Operator  
 Owner/Op start date: 10/30/1996  
 Owner/Op end date: Not reported

**Handler Activities Summary:**

U.S. importer of hazardous waste: No  
 Mixed waste (haz. and radioactive): No  
 Recycler of hazardous waste: No  
 Transporter of hazardous waste: No  
 Treater, storer or disposer of HW: No  
 Underground injection activity: No  
 On-site burner exemption: No  
 Furnace exemption: No  
 Used oil fuel burner: No  
 Used oil processor: No  
 User oil refiner: No  
 Used oil fuel marketer to burner: No  
 Used oil Specification marketer: No  
 Used oil transfer facility: No  
 Used oil transporter: No

**Historical Generators:**

Date form received by agency: 01/20/2011  
 Site name: CHEVRON #47650  
 Classification: Not a generator, verified

**Hazardous Waste Summary:**

Waste code: D001

MAP FINDINGS

Map ID  
 Direction  
 Distance  
 Distance (ft.)Site

EDR ID Number

Database(s) EPA ID Number

**CHEVRON #47650 (Continued)**

**1001123122**

Waste name: IGNITABLE HAZARDOUS WASTES ARE THOSE WASTES WHICH HAVE A FLASHPOINT OF LESS THAN 140 DEGREES FAHRENHEIT AS DETERMINED BY A PENSKY-MARTENS CLOSED CUP FLASH POINT TESTER. ANOTHER METHOD OF DETERMINING THE FLASH POINT OF A WASTE IS TO REVIEW THE MATERIAL SAFETY DATA SHEET, WHICH CAN BE OBTAINED FROM THE MANUFACTURER OR DISTRIBUTOR OF THE MATERIAL. LACQUER THINNER IS AN EXAMPLE OF A COMMONLY USED SOLVENT WHICH WOULD BE CONSIDERED AS IGNITABLE HAZARDOUS WASTE.

Violation Status: No violations found

LUST:

Region: STATE  
 Facility Id: 8505102  
 Facility Status: CLOSED  
 Facility Type: A - Retail Station  
 Facility Phone: (305)665-6781  
 Facility Cleanup Rank: Not reported  
 District: Southeast District  
 Lat/Long (dms): 25 41 9.86790000 / 80 18 39.2218999  
 Section: 002  
 Township: 55S  
 Range: 40E  
 Feature: Not reported  
 Method: DMAP  
 Datum: 0  
 Score: 50  
 Score Effective Date: 08/26/1999  
 Score When Ranked: Not reported  
 Operator: FRESNEDA OTTO  
 Name Update: Not reported  
 Address Update: Not reported

Discharge Cleanup Summary:

Discharge Date: 03/18/1997  
 PCT Discharge Combined: Not reported  
 Cleanup Required: N - NO CLEANUP REQUIRED  
 Discharge Cleanup Status: NREQ - CLEANUP NOT REQUIRED  
 Disch Cleanup Status Date: 03/13/2001  
 Cleanup Work Status: COMPLETED  
 Information Source: D - DISCHARGE NOTIFICATION  
 Other Source Description: Not reported  
 Eligibility Indicator: I - INELIGIBLE  
 Site Manager: KONG\_T  
 Site Mgr End Date: 09/14/2001  
 Tank Office: PCLP13 - DADE ENVIRONMENTAL RESOURCE MGMT POLLUTION CONTROL  
 Discharge Date: 06/06/1988  
 PCT Discharge Combined: Not reported  
 Cleanup Required: R - CLEANUP REQUIRED  
 Discharge Cleanup Status: SRCR - SRCR COMPLETE  
 Disch Cleanup Status Date: 08/26/1993  
 Cleanup Work Status: COMPLETED  
 Information Source: E - EDI  
 Other Source Description: Not reported  
 Eligibility Indicator: E - ELIGIBLE  
 Site Manager: KONG\_T  
 Site Mgr End Date: 09/14/2001  
 Tank Office: PCLP13 - DADE ENVIRONMENTAL RESOURCE MGMT POLLUTION CONTROL  
 Discharge Date: 09/21/1992

MAP FINDINGS

Map ID  
 Direction  
 Distance  
 Distance (ft.)Site

EDR ID Number  
 EPA ID Number

Database(s)

**CHEVRON #47650 (Continued)**

**1001123122**

PCT Discharge Combined:	Not reported
Cleanup Required:	R - CLEANUP REQUIRED
Discharge Cleanup Status:	SRCR - SRCR COMPLETE
Disch Cleanup Status Date:	08/16/2002
Cleanup Work Status:	COMPLETED
Information Source:	D - DISCHARGE NOTIFICATION
Other Source Description:	DRF
Eligibility Indicator:	E - ELIGIBLE
Site Manager:	KONG_T
Site Mgr End Date:	08/15/2002
Tank Office:	PCLP13 - DADE ENVIRONMENTAL RESOURCE MGMT POLLUTION CONTROL
<b>Petroleum Cleanup Program Eligibility:</b>	
Facility ID:	8505102
Discharge Date:	06-Jun-1988
Pct Discharge Combined With:	Not reported
Cleanup Required:	R - CLEANUP REQUIRED
Discharge Cleanup Status:	SRCR - SRCR COMPLETE
Disch Cleanup Status Date:	08/26/1993
Cleanup Work Status:	COMPLETED
Information Source:	E - EDI
Other Source Description:	Not reported
Application Received Date:	12/19/1988
Cleanup Program:	E - EARLY DETECTION INCENTIVE
Eligibility Status:	6/24/1992
Elig Status Date:	6/24/1992
Letter Of Intent Date:	03/29/1991
Redetermined:	No
Inspection Date:	09/20/1989
Site Manager:	KONG_T
Site Mgr End Date:	09/14/2001
Tank Office:	PCLP13 - DADE ENVIRONMENTAL RESOURCE MGMT POLLUTION CONTROL
Deductible Amount:	Not reported
Deductible Paid To Date:	0
Co-Pay Amount:	Not reported
Co-Pay Paid To Date:	0
Cap Amount:	Not reported
Facility ID:	8505102
Discharge Date:	21-Sep-1992
Pct Discharge Combined With:	Not reported
Cleanup Required:	R - CLEANUP REQUIRED
Discharge Cleanup Status:	SRCR - SRCR COMPLETE
Disch Cleanup Status Date:	08/16/2002
Cleanup Work Status:	COMPLETED
Information Source:	D - DISCHARGE NOTIFICATION
Other Source Description:	DRF
Application Received Date:	11/5/1993
Cleanup Program:	P - PETROLEUM LIABILITY AND RESTORATION INSURANCE PROGRAM
Eligibility Status:	12/3/1993
Elig Status Date:	12/3/1993
Letter Of Intent Date:	11/05/1993
Redetermined:	No
Inspection Date:	07/16/1993
Site Manager:	KONG_T
Site Mgr End Date:	08/15/2002
Tank Office:	PCLP13 - DADE ENVIRONMENTAL RESOURCE MGMT POLLUTION CONTROL
Deductible Amount:	500
Deductible Paid To Date:	1000

MAP FINDINGS

Map ID  
 Direction  
 Distance  
 Distance (ft.)Site

EDR ID Number  
 EPA ID Number

Database(s)

**CHEVRON #47650 (Continued)**

**1001123122**

Co-Pay Amount:	0
Co-Pay Paid To Date:	0
Cap Amount:	1000000
<b>Contaminated Media:</b>	
Discharge Date:	03/18/1997
Pct Discharge Combined With:	Not reported
Cleanup Required:	N - NO CLEANUP REQUIRED
Discharge Cleanup Status:	NREQ - CLEANUP NOT REQUIRED
Disch Cleanup Status Date:	03/13/2001
Cleanup Work Status:	COMPLETED
Information Source:	D - DISCHARGE NOTIFICATION
Other Source Description:	Not reported
Elig Indicator:	I - INELIGIBLE
Site Manager:	KONG_T
Site Mgr End Date:	09/14/2001
Tank Office:	PCLP13 - DADE ENVIRONMENTAL RE
Contaminated Drinking Wells:	Not reported
Contaminated Monitoring Well:	Not reported
Contaminated Soil:	Not reported
Contaminated Surface Water:	Not reported
Contaminated Ground Water:	Not reported
Pollutant:	B - UNLEADED GAS
Pollutant Other Description:	Not reported
Gallons Discharged:	Not reported
Discharge Date:	06/06/1988
Pct Discharge Combined With:	Not reported
Cleanup Required:	R - CLEANUP REQUIRED
Discharge Cleanup Status:	SRCR - SRCR COMPLETE
Disch Cleanup Status Date:	08/26/1993
Cleanup Work Status:	COMPLETED
Information Source:	E - EDI
Other Source Description:	Not reported
Elig Indicator:	E - ELIGIBLE
Site Manager:	KONG_T
Site Mgr End Date:	09/14/2001
Tank Office:	PCLP13 - DADE ENVIRONMENTAL RE
Contaminated Drinking Wells:	0
Contaminated Monitoring Well:	Yes
Contaminated Soil:	Yes
Contaminated Surface Water:	No
Contaminated Ground Water:	No
Pollutant:	Z - OTHER NON REGULATED
Pollutant Other Description:	Not reported
Gallons Discharged:	Not reported
Discharge Date:	09/21/1992
Pct Discharge Combined With:	Not reported
Cleanup Required:	R - CLEANUP REQUIRED
Discharge Cleanup Status:	SRCR - SRCR COMPLETE
Disch Cleanup Status Date:	08/16/2002
Cleanup Work Status:	COMPLETED
Information Source:	D - DISCHARGE NOTIFICATION
Other Source Description:	DRF
Elig Indicator:	E - ELIGIBLE
Site Manager:	KONG_T
Site Mgr End Date:	08/15/2002
Tank Office:	PCLP13 - DADE ENVIRONMENTAL RE
Contaminated Drinking Wells:	Not reported

MAP FINDINGS

Map ID  
 Direction  
 Distance  
 Distance (ft.)Site

EDR ID Number  
 EPA ID Number

Database(s)

**CHEVRON #47650 (Continued)**

**1001123122**

Contaminated Monitoring Well:	Not reported
Contaminated Soil:	Not reported
Contaminated Surface Water:	Not reported
Contaminated Ground Water:	Not reported
Pollutant:	B - UNLEADED GAS
Pollutant Other Description:	Not reported
Gallons Discharged:	Not reported
Task Information:	
District:	SED
Facility ID:	8505102
Facility Status:	CLOSED
Facility Type:	A - Retail Station -
County:	MIAMI-DADE
County ID:	13
Cleanup Eligibility Status:	I
Source Effective Date:	Not reported
Discharge Date:	03-18-1997
Cleanup Required:	N - NO CLEANUP REQUIRED
Discharge Cleanup Status:	NREQ - CLEANUP NOT REQUIRED
Disch Cleanup Status Date:	03-13-2001
SRC Action Type:	-
SRC Submit Date:	Not reported
SRC Review Date:	Not reported
SRC Completion Status:	-
SRC Issue Date:	Not reported
SRC Comment:	Not reported
Cleanup Work Status:	COMPLETED
Site Mgr:	KONG_T
Site Mgr End Date:	09-14-2001
Tank Office:	PCLP13 - Dade County
SR Task ID:	Not reported
SR Cleanup Responsible:	-
SR Funding Eligibility Type:	-
SR Actual Cost:	Not reported
SR Completion Date:	Not reported
SR Payment Date:	Not reported
SR Oral Date:	Not reported
SR Written Date:	Not reported
SR Soil Removal:	Not reported
SR Free Product Removal:	Not reported
SR Soil Tonnage Removed:	Not reported
SR Soil Treatment:	Not reported
SR Other Treatment:	Not reported
SR Alternate Proc Received Date:	Not reported
SR Alternate Procedure Status:	Not reported
SR Alternate Procedure Status Date:	Not reported
SR Alternate Procedure Comments:	Not reported
SA Task ID:	Not reported
SA Cleanup Responsible:	-
SA Funding Eligibility Type:	-
SA Actual Cost:	Not reported
SA Completion Date:	Not reported
SA Payment Date:	Not reported
RAP Task ID:	Not reported
RAP Cleanup Responsible ID:	-
RAP Funding Eligibility Type:	-
RAP Actual Cost:	Not reported



MAP FINDINGS

Map ID  
 Direction  
 Distance  
 Distance (ft.)Site

EDR ID Number  
 EPA ID Number

Database(s)

**CHEVRON #47650 (Continued)**

**1001123122**

RAP Completion Date: Not reported  
 RAP Payment Date: Not reported  
 RAP Last Order Approved: Not reported  
 RA Task ID: Not reported  
 RA Cleanup Responsible: -  
 RA Funding Eligibility Type: -  
 RA Years to Complete: Not reported  
 RA Actual Cost: Not reported  
 District: SED  
 Facility ID: 8505102  
 Facility Status: CLOSED  
 Facility Type: A - Retail Station -  
 County: MIAMI-DADE  
 County ID: 13  
 Cleanup Eligibility Status: E  
 Source Effective Date: 08-26-1993  
 Discharge Date: 06-06-1988  
 Cleanup Required: R - CLEANUP REQUIRED  
 Discharge Cleanup Status: SRCR - SRCR COMPLETE  
 Disch Cleanup Status Date: 08-26-1993  
 SRC Action Type: SRCR - SITE REHABILITATION COMPLETION REPORT  
 SRC Submit Date: 06-21-1993  
 SRC Review Date: 08-26-1993  
 SRC Completion Status: A - APPROVED  
 SRC Issue Date: 09-09-1993  
 SRC Comment: Not reported  
 Cleanup Work Status: COMPLETED  
 Site Mgr: KONG\_T  
 Site Mgr End Date: 09-14-2001  
 Tank Office: PCLP13 - Dade County  
 SR Task ID: 34180  
 SR Cleanup Responsible: ST - STATE  
 SR Funding Eligibility Type: -  
 SR Actual Cost: Not reported  
 SR Completion Date: Not reported  
 SR Payment Date: Not reported  
 SR Oral Date: Not reported  
 SR Written Date: Not reported  
 SR Soil Removal: Not reported  
 SR Free Product Removal: Not reported  
 SR Soil Tonnage Removed: Not reported  
 SR Soil Treatment: Not reported  
 SR Other Treatment: Not reported  
 SR Alternate Proc Received Date: Not reported  
 SR Alternate Procedure Status: Not reported  
 SR Alternate Procedure Status Date: Not reported  
 SR Alternate Procedure Comments: Not reported  
 SA Task ID: 34181  
 SA Cleanup Responsible: ST - STATE  
 SA Funding Eligibility Type: -  
 SA Actual Cost: Not reported  
 SA Completion Date: 04-16-1992  
 SA Payment Date: Not reported  
 RAP Task ID: 34182  
 RAP Cleanup Responsible ID: RP - RESPONSIBLE PARTY  
 RAP Funding Eligibility Type: -  
 RAP Actual Cost: Not reported

MAP FINDINGS

Map ID  
 Direction  
 Distance  
 Distance (ft.)Site

EDR ID Number  
 EPA ID Number

Database(s)

**CHEVRON #47650 (Continued)**

**1001123122**

RAP Completion Date: Not reported  
 RAP Payment Date: Not reported  
 RAP Last Order Approved: 1992-06-10 00:00:00  
 RA Task ID: 34183  
 RA Cleanup Responsible: RP - RESPONSIBLE PARTY  
 RA Funding Eligibility Type: -  
 RA Years to Complete: Not reported  
 RA Actual Cost: Not reported  
 District: SED  
 Facility ID: 8505102  
 Facility Status: CLOSED  
 Facility Type: A - Retail Station -  
 County: MIAMI-DADE  
 County ID: 13  
 Cleanup Eligibility Status: E  
 Source Effective Date: 08-16-2002  
 Discharge Date: 09-21-1992  
 Cleanup Required: R - CLEANUP REQUIRED  
 Discharge Cleanup Status: SRCR - SRCR COMPLETE  
 Disch Cleanup Status Date: 08-16-2002  
 SRC Action Type: SRCR - SITE REHABILITATION COMPLETION REPORT  
 SRC Submit Date: 01-15-2002  
 SRC Review Date: 08-16-2002  
 SRC Completion Status: A - APPROVED  
 SRC Issue Date: 09-06-2002  
 SRC Comment: Not reported  
 Cleanup Work Status: COMPLETED  
 Site Mgr: KONG\_T  
 Site Mgr End Date: 08-15-2002  
 Tank Office: PCLP13 - Dade County  
 SR Task ID: 61894  
 SR Cleanup Responsible: -  
 SR Funding Eligibility Type: -  
 SR Actual Cost: Not reported  
 SR Completion Date: 09-21-1992  
 SR Payment Date: Not reported  
 SR Oral Date: Not reported  
 SR Written Date: Not reported  
 SR Soil Removal: Not reported  
 SR Free Product Removal: Y  
 SR Soil Tonnage Removed: Not reported  
 SR Soil Treatment: Not reported  
 SR Other Treatment: 1,200 GALLONS  
 SR Alternate Proc Received Date: Not reported  
 SR Alternate Procedure Status: Not reported  
 SR Alternate Procedure Status Date: Not reported  
 SR Alternate Procedure Comments: Not reported  
 SA Task ID: 65758  
 SA Cleanup Responsible: -  
 SA Funding Eligibility Type: -  
 SA Actual Cost: Not reported  
 SA Completion Date: Not reported  
 SA Payment Date: Not reported  
 RAP Task ID: 62288  
 RAP Cleanup Responsible ID: -  
 RAP Funding Eligibility Type: -  
 RAP Actual Cost: Not reported

MAP FINDINGS

Map ID  
 Direction  
 Distance  
 Distance (ft.)Site

EDR ID Number  
 EPA ID Number

Database(s)

**CHEVRON #47650 (Continued)**

**1001123122**

RAP Completion Date: 12-13-2000  
 RAP Payment Date: Not reported  
 RAP Last Order Approved: Not reported  
 RA Task ID: 64634  
 RA Cleanup Responsible: -  
 RA Funding Eligibility Type: -  
 RA Years to Complete: 0  
 RA Actual Cost: Not reported

Click here for Florida Oculus:

UST:

Facility Id: 8505102  
 Facility Status: CLOSED  
 Type Description: Retail Station  
 Facility Phone: (305) 665-6781  
 Region: STATE  
 Positioning Method: DMAP  
 Lat/Long (dms): 25 41 10 / 80 18 38

Owner:

Owner Id: 3941  
 Owner Name: CHEVRON PRODUCTS CO  
 Owner Address: PO BOX 6004  
 Owner Address 2: ATTN: PERMIT DESK  
 Owner City,St,Zip: SAN RAMON, CA 94583  
 Owner Contact: CHARLES BITTLE  
 Owner Phone: (925) 842-9002

Tank Info:

Tank Id: 1  
 Status: Removed  
 Status Date: 01-APR-2000  
 Install Date: 01-JUL-1981  
 Substance: Unleaded gas  
 Content Description: Unleaded Gas  
 Gallons: 9842  
 Vessel Indicator: TANK  
 Tank Location: UNDERGROUND  
 DEP Contractor: No

Tank Id: 2  
 Status: Removed  
 Status Date: 01-APR-2000  
 Install Date: 01-JUL-1981  
 Substance: Unleaded gas  
 Content Description: Unleaded Gas  
 Gallons: 9842  
 Vessel Indicator: TANK  
 Tank Location: UNDERGROUND  
 DEP Contractor: No

Tank Id: 3  
 Status: Removed  
 Status Date: 01-APR-2000  
 Install Date: 01-JUL-1981  
 Substance: Unleaded gas

MAP FINDINGS

Map ID  
 Direction  
 Distance  
 Distance (ft.)Site

EDR ID Number  
 EPA ID Number

Database(s)

**CHEVRON #47650 (Continued)**

**1001123122**

Content Description: Unleaded Gas  
 Gallons: 9842  
 Vessel Indicator: TANK  
 Tank Location: UNDERGROUND  
 DEP Contractor: No

Tank Id: 4  
 Status: Removed  
 Status Date: 01-APR-2000  
 Install Date: 01-JUL-1981  
 Substance: Waste oil  
 Content Description: Waste Oil  
 Gallons: 971  
 Vessel Indicator: TANK  
 Tank Location: UNDERGROUND  
 DEP Contractor: No

Click here for Florida Oculus:

Miami-Dade Co. Tanks:

Facility ID: 0000454  
 Facility Code: Tanks abandoned in place  
 File Number: 5838  
 Shell Name: MSP02  
 Permitted: YES

Miami-Dade Co. IW5:

Region: DADE  
 Facility ID: IW5-0006266  
 Permitted: YES  
 Permit Status: Facility no longer needs a permit or facility closed  
 File Number: 5838  
 Shell Name: AASO

74

**CHEVRON STATION #47650  
 9095 S DIXIE HWY  
 MIAMI, FL 33156**

**RCRA-CESQG 1014470732  
 FINDS FLTMP9203700**

RCRA-CESQG:

Date form received by agency: 07/15/1992  
 Facility name: CHEVRON STATION #47650  
 Facility address: 9095 S DIXIE HWY  
 MIAMI, FL 331561600  
 EPA ID: FLTMP9203700  
 Contact: Not reported  
 Contact address: Not reported  
 Not reported  
 Contact country: Not reported  
 Contact telephone: Not reported  
 Contact email: Not reported  
 EPA Region: 04  
 Classification: Conditionally Exempt Small Quantity Generator  
 Description: Handler: generates 100 kg or less of hazardous waste per calendar month, and accumulates 1000 kg or less of hazardous waste at any time; or generates 1 kg or less of acutely hazardous waste per calendar month, and accumulates at any time: 1 kg or less of acutely hazardous

MAP FINDINGS

Map ID  
 Direction  
 Distance  
 Distance (ft.)Site

EDR ID Number  
 EPA ID Number

Database(s)

**CHEVRON STATION #47650 (Continued)**

**1014470732**

waste; or 100 kg or less of any residue or contaminated soil, waste or other debris resulting from the cleanup of a spill, into or on any land or water, of acutely hazardous waste; or generates 100 kg or less of any residue or contaminated soil, waste or other debris resulting from the cleanup of a spill, into or on any land or water, of acutely hazardous waste during any calendar month, and accumulates at any time: 1 kg or less of acutely hazardous waste; or 100 kg or less of any residue or contaminated soil, waste or other debris resulting from the cleanup of a spill, into or on any land or water, of acutely hazardous waste

Handler Activities Summary:

U.S. importer of hazardous waste: No  
 Mixed waste (haz. and radioactive): No  
 Recycler of hazardous waste: No  
 Transporter of hazardous waste: No  
 Treater, storer or disposer of HW: No  
 Underground injection activity: No  
 On-site burner exemption: No  
 Furnace exemption: No  
 Used oil fuel burner: No  
 Used oil processor: No  
 User oil refiner: No  
 Used oil fuel marketer to burner: No  
 Used oil Specification marketer: No  
 Used oil transfer facility: No  
 Used oil transporter: No

Violation Status: No violations found

FINDS:

Registry ID: 110007474125

Environmental Interest/Information System

RCRAInfo is a national information system that supports the Resource Conservation and Recovery Act (RCRA) program through the tracking of events and activities related to facilities that generate, transport, and treat, store, or dispose of hazardous waste. RCRAInfo allows RCRA program staff to track the notification, permit, compliance, and corrective action activities required under RCRA.

Florida Environmental System Today Application (FIESTA) Data Maintenance (FDM) system maintains entity, environmental interest and affiliation data for the State of Florida.

74

**9095 S DIXIE HWY  
 MIAMI, FL 33156**

**EDR US Hist Auto Stat 1015671216  
 N/A**

EDR Historical Auto Stations:

Name: CHEVRONS KENDALL STATION  
 Year: 1999  
 Address: 9095 S DIXIE HWY

Name: CHEVRONS KENDALL STATION  
 Year: 2000

MAP FINDINGS

Map ID			EDR ID Number
Direction			
Distance			
Distance (ft.)Site		Database(s)	EPA ID Number

---

**(Continued)**

**1015671216**

Address: 9095 S DIXIE HWY

---

<b>74</b>	<b>GOODYEAR AUTO SERVICE CENTER</b>	<b>Miami-Dade IW</b>	<b>U003702207</b>
	<b>9001 S DIXIE HWY</b>		<b>N/A</b>
	<b>PINECREST, FL 33156</b>		

Miami-Dade Co. IW5:

Region: DADE  
 Facility ID: IW5-0001432  
 Permitted: YES  
 Permit Status: Permit Issued  
 File Number: 1331  
 Shell Name: AASO

---

<b>74</b>		<b>EDR US Hist Auto Stat</b>	<b>1015667249</b>
	<b>9001 S DIXIE HWY</b>		<b>N/A</b>
	<b>MIAMI, FL 33156</b>		

EDR Historical Auto Stations:

Name: GOODYEAR AUTO SERVICE CENTERS  
 Year: 2000  
 Address: 9001 S DIXIE HWY

Name: GOODYEAR AUTO SERVICE CENTERS INC  
 Year: 2001  
 Address: 9001 S DIXIE HWY

Name: GOODYEAR TIRE & RUBBER CO  
 Year: 2005  
 Address: 9001 S DIXIE HWY

Name: GOODYEAR TIRE & RUBBER CO  
 Year: 2006  
 Address: 9001 S DIXIE HWY

Name: GOODYEAR AUTO SERVICE CENTER 6644  
 Year: 2009  
 Address: 9001 S DIXIE HWY

Name: GOODYEAR AUTO SERVICE CENTERS  
 Year: 2011  
 Address: 9001 S DIXIE HWY

---

<b>74</b>	<b>GOODYEAR AUTO SERVICE CENTER</b>	<b>UST</b>	<b>U003742791</b>
	<b>9001 S DIXIE HWY</b>		<b>N/A</b>
	<b>PINECREST, FL 33156</b>		

UST:

Facility Id: 8629045  
 Facility Status: CLOSED  
 Type Description: Fuel user/Non-retail  
 Facility Phone: (305) 593-7040  
 Region: STATE  
 Positioning Method: Not reported  
 Lat/Long (dms): Not reported

MAP FINDINGS

Map ID  
 Direction  
 Distance  
 Distance (ft.)Site

EDR ID Number

Database(s) EPA ID Number

**GOODYEAR AUTO SERVICE CENTER (Continued)**

**U003742791**

Owner:

Owner Id: 15604  
 Owner Name: NORTON TIRE CO INC  
 Owner Address: 1031 N GREENWAY DR  
 Owner Address 2: Not reported  
 Owner City,St,Zip: CORAL GABLES, FL 33134  
 Owner Contact: CHUCK EAVES  
 Owner Phone: (305) 470-6330

Tank Info:

Tank Id: 1  
 Status: Removed  
 Status Date: 01-APR-1990  
 Install Date: 01-OCT-1980  
 Substance: Waste oil  
 Content Description: Waste Oil  
 Gallons: 1000  
 Vessel Indicator: TANK  
 Tank Location: UNDERGROUND  
 DEP Contractor: No

[Click here for Florida Oculus:](#)

Miami-Dade Co. Tanks:

Facility ID: 0003281  
 Facility Code: Not reported  
 File Number: 1331  
 Shell Name: Not reported  
 Permitted: NO

74

**GOODYEAR  
 9001 S DIXIE HWY  
 KENDALL, FL 33156**

**RCRA NonGen / NLR 1000699269  
 FINDS FLD137901146**

RCRA NonGen / NLR:

Date form received by agency: 05/11/2011  
 Facility name: GOODYEAR  
 Facility address: 9001 S DIXIE HWY  
 KENDALL, FL 331561690  
 EPA ID: FLD137901146  
 Mailing address: S DIXIE HWY  
 PINECREST, FL 33156-1620  
 Contact: DAVID CARRAL  
 Contact address: S DIXIE HWY  
 PINECREST, FL 33156-1620  
 Contact country: US  
 Contact telephone: 3056677575  
 Contact email: GSR6644@GOODYEAR.COM  
 EPA Region: 04  
 Land type: Private  
 Classification: Non-Generator  
 Description: Handler: Non-Generators do not presently generate hazardous waste

Owner/Operator Summary:

Owner/operator name: GEORGE BAILEY

MAP FINDINGS

Map ID  
 Direction  
 Distance  
 Distance (ft.)Site

EDR ID Number  
 EPA ID Number

Database(s)

**GOODYEAR (Continued)**

**1000699269**

Owner/operator address: PO BOX 520007  
 MIAMI, FL 33152

Owner/operator country: US  
 Owner/operator telephone: Not reported  
 Legal status: Private  
 Owner/Operator Type: Owner  
 Owner/Op start date: 10/18/1996  
 Owner/Op end date: 05/21/2010

Owner/operator name: DAVID CARRAL  
 Owner/operator address: 9001 S DIXIE HWY  
 PINECREST, FL 33156

Owner/operator country: US  
 Owner/operator telephone: Not reported  
 Legal status: Private  
 Owner/Operator Type: Operator  
 Owner/Op start date: 05/21/2010  
 Owner/Op end date: Not reported

Owner/operator name: GOODYEAR  
 Owner/operator address: 9001 S DIXIE HWY  
 PINECREST, FL 33156

Owner/operator country: US  
 Owner/operator telephone: Not reported  
 Legal status: Other  
 Owner/Operator Type: Owner  
 Owner/Op start date: 05/21/2010  
 Owner/Op end date: Not reported

**Handler Activities Summary:**

U.S. importer of hazardous waste: No  
 Mixed waste (haz. and radioactive): No  
 Recycler of hazardous waste: No  
 Transporter of hazardous waste: No  
 Treater, storer or disposer of HW: No  
 Underground injection activity: No  
 On-site burner exemption: No  
 Furnace exemption: No  
 Used oil fuel burner: No  
 Used oil processor: No  
 User oil refiner: No  
 Used oil fuel marketer to burner: No  
 Used oil Specification marketer: No  
 Used oil transfer facility: No  
 Used oil transporter: No

**Historical Generators:**

Date form received by agency: 05/28/2010  
 Site name: GOODYEAR  
 Classification: Conditionally Exempt Small Quantity Generator

**Facility Has Received Notices of Violations:**

Regulation violated: 62-730.030(3)  
 Area of violation: State Statute or Regulation  
 Date violation determined: 05/21/2010  
 Date achieved compliance: 01/06/2011



MAP FINDINGS

Map ID  
 Direction  
 Distance  
 Distance (ft.)Site

EDR ID Number  
 EPA ID Number

Database(s)

**GOODYEAR (Continued)**

**1000699269**

Violation lead agency: State  
 Enforcement action: Not reported  
 Enforcement action date: Not reported  
 Enf. disposition status: Not reported  
 Enf. disp. status date: Not reported  
 Enforcement lead agency: Not reported  
 Proposed penalty amount: Not reported  
 Final penalty amount: Not reported  
 Paid penalty amount: Not reported

Regulation violated: 62-710.850(5)(a)  
 Area of violation: State Statute or Regulation  
 Date violation determined: 05/21/2010  
 Date achieved compliance: 07/05/2010  
 Violation lead agency: State  
 Enforcement action: Not reported  
 Enforcement action date: Not reported  
 Enf. disposition status: Not reported  
 Enf. disp. status date: Not reported  
 Enforcement lead agency: Not reported  
 Proposed penalty amount: Not reported  
 Final penalty amount: Not reported  
 Paid penalty amount: Not reported

**Evaluation Action Summary:**

Evaluation date: 05/21/2010  
 Evaluation: COMPLIANCE EVALUATION INSPECTION ON-SITE  
 Area of violation: State Statute or Regulation  
 Date achieved compliance: 07/05/2010  
 Evaluation lead agency: State

Evaluation date: 05/21/2010  
 Evaluation: COMPLIANCE EVALUATION INSPECTION ON-SITE  
 Area of violation: State Statute or Regulation  
 Date achieved compliance: 01/06/2011  
 Evaluation lead agency: State

**FINDS:**

Registry ID: 110006495060

Environmental Interest/Information System  
 Florida Environmental System Today Application (FIESTA) Data  
 Maintenance (FDM) system maintains entity, environmental interest and  
 affiliation data for the State of Florida.

75

**AUTO PERFECTION  
 9180 S DIXIE HWY  
 MIAMI, FL 33156**

**LUST U003703570  
 Miami-Dade IW N/A  
 ENF  
 DWM CONTAM**

**LUST:**

Region: STATE  
 Facility Id: 8504810  
 Facility Status: CLOSED  
 Facility Type: A - Retail Station  
 Facility Phone: Not reported

MAP FINDINGS

Map ID  
 Direction  
 Distance  
 Distance (ft.)Site

EDR ID Number  
 EPA ID Number

Database(s)

**AUTO PERFECTION (Continued)**

**U003703570**

Facility Cleanup Rank:	3221
District:	Southeast District
Lat/Long (dms):	25 41 7.16659999 / 80 18 46.1741999
Section:	002
Township:	55S
Range:	40E
Feature:	Not reported
Method:	DMAP
Datum:	0
Score:	65
Score Effective Date:	12/30/2010
Score When Ranked:	50
Operator:	Not reported
Name Update:	04/19/2013
Address Update:	Not reported
<b>Discharge Cleanup Summary:</b>	
Discharge Date:	01/10/1990
PCT Discharge Combined:	Not reported
Cleanup Required:	R - CLEANUP REQUIRED
Discharge Cleanup Status:	RA - RA ONGOING
Disch Cleanup Status Date:	02/10/2014
Cleanup Work Status:	ACTIVE
Information Source:	Z - OTHER
Other Source Description:	DERMNOV
Eligibility Indicator:	E - ELIGIBLE
Site Manager:	BALOGH_JX
Site Mgr End Date:	Not reported
Tank Office:	PCLP13 - DADE ENVIRONMENTAL RESOURCE MGMT POLLUTION CONTROL
<b>Petroleum Cleanup Program Eligibility:</b>	
Facility ID:	8504810
Discharge Date:	10-Jan-1990
Pct Discharge Combined With:	Not reported
Cleanup Required:	R - CLEANUP REQUIRED
Discharge Cleanup Status:	RA - RA ONGOING
Disch Cleanup Status Date:	02/10/2014
Cleanup Work Status:	ACTIVE
Information Source:	Z - OTHER
Other Source Description:	DERMNOV
Application Received Date:	7/8/1996
Cleanup Program:	C - PETROLEUM CLEANUP PARTICIPATION PROGRAM
Eligibility Status:	5/16/1997
Elig Status Date:	5/16/1997
Letter Of Intent Date:	05/12/1997
Redetermined:	No
Inspection Date:	01/10/1990
Site Manager:	BALOGH_JX
Site Mgr End Date:	Not reported
Tank Office:	PCLP13 - DADE ENVIRONMENTAL RESOURCE MGMT POLLUTION CONTROL
Deductible Amount:	Not reported
Deductible Paid To Date:	0
Co-Pay Amount:	25
Co-Pay Paid To Date:	8280
Cap Amount:	400000
<b>Contaminated Media:</b>	
Discharge Date:	01/10/1990
Pct Discharge Combined With:	Not reported

MAP FINDINGS

Map ID  
 Direction  
 Distance  
 Distance (ft.)Site

EDR ID Number  
 EPA ID Number

Database(s)

**AUTO PERFECTION (Continued)**

**U003703570**

Cleanup Required:	R - CLEANUP REQUIRED
Discharge Cleanup Status:	RA - RA ONGOING
Disch Cleanup Status Date:	02/10/2014
Cleanup Work Status:	ACTIVE
Information Source:	Z - OTHER
Other Source Description:	DERMNOV
Elig Indicator:	E - ELIGIBLE
Site Manager:	BALOGH_JX
Site Mgr End Date:	Not reported
Tank Office:	PCLP13 - DADE ENVIRONMENTAL RE
Contaminated Drinking Wells:	0
Contaminated Monitoring Well:	No
Contaminated Soil:	Yes
Contaminated Surface Water:	No
Contaminated Ground Water:	Yes
Pollutant:	B - UNLEADED GAS
Pollutant Other Description:	Not reported
Gallons Discharged:	Not reported
Discharge Date:	01/10/1990
Pct Discharge Combined With:	Not reported
Cleanup Required:	R - CLEANUP REQUIRED
Discharge Cleanup Status:	RA - RA ONGOING
Disch Cleanup Status Date:	02/10/2014
Cleanup Work Status:	ACTIVE
Information Source:	Z - OTHER
Other Source Description:	DERMNOV
Elig Indicator:	E - ELIGIBLE
Site Manager:	BALOGH_JX
Site Mgr End Date:	Not reported
Tank Office:	PCLP13 - DADE ENVIRONMENTAL RE
Contaminated Drinking Wells:	0
Contaminated Monitoring Well:	No
Contaminated Soil:	Yes
Contaminated Surface Water:	No
Contaminated Ground Water:	Yes
Pollutant:	L - WASTE OIL
Pollutant Other Description:	Not reported
Gallons Discharged:	Not reported
Task Information:	
District:	SED
Facility ID:	8504810
Facility Status:	CLOSED
Facility Type:	A - Retail Station -
County:	MIAMI-DADE
County ID:	13
Cleanup Eligibility Status:	E
Source Effective Date:	Not reported
Discharge Date:	01-10-1990
Cleanup Required:	R - CLEANUP REQUIRED
Discharge Cleanup Status:	RA - RA ONGOING
Disch Cleanup Status Date:	02-10-2014
SRC Action Type:	-
SRC Submit Date:	Not reported
SRC Review Date:	Not reported
SRC Completion Status:	-
SRC Issue Date:	Not reported
SRC Comment:	Not reported

MAP FINDINGS

Map ID  
 Direction  
 Distance  
 Distance (ft.)Site

EDR ID Number  
 EPA ID Number

Database(s)

**AUTO PERFECTION (Continued)**

**U003703570**

Cleanup Work Status: ACTIVE  
 Site Mgr: BALOGH\_JX  
 Site Mgr End Date: Not reported  
 Tank Office: PCLP13 - Dade County  
 SR Task ID: Not reported  
 SR Cleanup Responsible: -  
 SR Funding Eligibility Type: -  
 SR Actual Cost: Not reported  
 SR Completion Date: Not reported  
 SR Payment Date: Not reported  
 SR Oral Date: Not reported  
 SR Written Date: Not reported  
 SR Soil Removal: Not reported  
 SR Free Product Removal: Not reported  
 SR Soil Tonnage Removed: Not reported  
 SR Soil Treatment: Not reported  
 SR Other Treatment: Not reported  
 SR Alternate Proc Received Date: Not reported  
 SR Alternate Procedure Status: Not reported  
 SR Alternate Procedure Status Date: Not reported  
 SR Alternate Procedure Comments: Not reported  
 SA Task ID: 30412  
 SA Cleanup Responsible: -  
 SA Funding Eligibility Type: -  
 SA Actual Cost: Not reported  
 SA Completion Date: 07-25-1991  
 SA Payment Date: Not reported  
 RAP Task ID: 30413  
 RAP Cleanup Responsible ID: RP - RESPONSIBLE PARTY  
 RAP Funding Eligibility Type: -  
 RAP Actual Cost: Not reported  
 RAP Completion Date: 07-22-2011  
 RAP Payment Date: Not reported  
 RAP Last Order Approved: 1996-01-04 00:00:00  
 RA Task ID: 61399  
 RA Cleanup Responsible: -  
 RA Funding Eligibility Type: -  
 RA Years to Complete: Not reported  
 RA Actual Cost: Not reported

Click here for Florida Oculus:

Miami-Dade Co. IW5:

Region: DADE  
 Facility ID: IW5-0017545  
 Permitted: YES  
 Permit Status: Issued Final/UCVN-Ticket for not obtaining permit  
 File Number: 6939  
 Shell Name: AASO

Miami-Dade Co. ENF:

Region: DADE  
 Folio Num: 3050020000531  
 Enforcement Officer: SERVIC  
 Facility Type: Underground Tanks  
 Facility Status: C

MAP FINDINGS

Map ID  
 Direction  
 Distance  
 Distance (ft.)Site

EDR ID Number  
 EPA ID Number

Database(s)

**AUTO PERFECTION (Continued)**

**U003703570**

Status Date: 07/07/2000  
 Case Level: A

Region: DADE  
 Folio Num: 3050020000531  
 Enforcement Officer: Not reported  
 Facility Type: SA/UGT  
 Facility Status: O  
 Status Date: 11/19/2002  
 Case Level: SC

Region: DADE  
 Folio Num: 3050020000531  
 Enforcement Officer: Not reported  
 Facility Type: Industrial Waste[5]  
 Facility Status: C  
 Status Date: 03/20/2014  
 Case Level: T

Region: DADE  
 Folio Num: 3050020000531  
 Enforcement Officer: Not reported  
 Facility Type: Industrial Waste[5]  
 Facility Status: O  
 Status Date: 02/27/2012  
 Case Level: CA

**DWM CONTAM:**

Program Site Id: 8504810  
 Lat DD: 25  
 Lat MM: 41  
 Lat SS: 7.1666  
 Long DD: 80  
 Long MM: 18  
 Long SS: 46.1742  
 Office/ District: PCLP13  
 Program Area: Petroleum  
 Offsite Contamination: Y  
 Project Manager: BALOGH\_JX  
 Priority Score: 65  
 Remediation Status: ACTIVE  
 Date Known Offsite: Not reported  
 Datum: HARN  
 Method: DPHO  
 Program Eligible: Yes  
 Ineligible: Not reported

## ORPHAN SUMMARY

City	EDR ID	Site Name	Site Address	Zip	Database(s)
CORAL GABLES	U003705660	FELAND PROPERTY	8539 ARVIDA DR	33156	UST
MIAMI	1014468309	MANHOLE B - 21A	US 1 AND S.W. 132ND STREET	33156	RCRA-CESQG
MIAMI	1004685027	FPL IVES SUBSTATION	20810 NE 10TH AVE		RCRA-CESQG, FINDS
MIAMI	S112224998	DEDICATED TRANSPORTATION OF FLORIDA	NW 110TH AVENUE & NW 22ND STREET		VCP
MIAMI	S115181322	HUN REALTY WETLAND PROPERTY	NW 112TH AVE & NW 149TH ST		RGALUST
MIAMI	S113898643	BEDMINSTER	13800 NW 115 AVE		SWF/LF
MIAMI	S115202983	THREE LAKES PROPERTY	152ND ST & 137TH AVE		RGALUST
MIAMI	U004158335	OASIS PETRO & TRANSPORT - TRUCK SPILL	NE 167TH ST E - SR 826 RAMP		UST
MIAMI	1014471932	FDOT CONSTRUCTION	S 168TH ST & 96TH AVE	00000	RCRA-CESQG
MIAMI	S112224995	CORINTHIAN APARTMENTS	NW 22ND AVENUE & NW 78TH STREET		VCP
MIAMI	1004684540	BELLSOUTH NDADFLOL M6513	19251 NE 26TH AVE		RCRA-CESQG, FINDS
MIAMI	S109352927	FAA-MIA VORTAC	US 27 & SR 27, MIA INTL AIRPORT		FF TANKS
MIAMI	S115191827	PHILLIPS PROPERTY	16926 NW 27TH AVE		RGALUST
MIAMI	S113721247	PEARL CLEANERS INC	17161 NW 27TH AVE		DWM CONTAM
MIAMI	U004195509	LENNAR COMMERCIAL PROPERTIES	15450 NW 27TH AVE		UST
MIAMI	S115184004	LALONDE JEAN PROPERTY	16450 NW 31ST AVE		RGALUST
MIAMI	S115187365	MINI MART DEVELOPMENT CORP PROPERTY	320TH ST & SW 187TH AVE		RGALUST
MIAMI	1014471935	FDOT	NW 35TH ST. AT I-95	00000	RCRA-CESQG
MIAMI	S115171533	DADE CNTY-METRO GSA PROPERTY MGMT	NW 3RD & 4TH STS		RGALUST
MIAMI	U004146896	FL DEPT OF TRANSPORTATION ROW	SW 40TH FROM HEFT HWY 281 SW 87		UST
MIAMI	S109352900	FAA-9 LEFT LOCALIZER (MFA)	NW 43RD AVE & 30TH ST		FF TANKS
MIAMI	S115183757	LACASA PROPERTY	SW 56TH ST & 158T AVE		RGALUST
MIAMI	S100888864	BISCAYNE AQUIFER:58TH ST	58TH ST		FI Sites
MIAMI	1014469506	FLORIDA POWER & LIGHT	NW 58TH ST AND 80TH AVE	00000	RCRA-CESQG
MIAMI	U004195767	KRIMAC	20155 NW 67TH AVE		UST
MIAMI	1007202056	FORWARD AIR, INC.	3405-A NW 72ND ST.	33126	RCRA NonGen / NLR
MIAMI	1014467442	ATICO INTERNATIONAL	74TH AVE	33155	RCRA-CESQG
MIAMI	A100354556	MIAMI DADE WATER & SEWER DEPT PUMP STA #1227	3410 NW 84TH PL		AST
MIAMI	U004158329	APS EXPRESS INC	SR 924 W BOUND NW 57TH EXIT		LUST, UST
MIAMI	S115169438	CLEAR CHANNEL PROPERTY	1401 N BAY CSWY (79TH ST CSWY)		RGALUST
MIAMI	S114562821	MIAMI RECYCLING AND COMPOSTING CO.	BEDMINSTER SEACOR SERVICES		SWF/LF
MIAMI	U004146494	PUBLIX SUPER MARKET #1197	SE CORNER OF SW 216TH ST & SW 92ND AVE		UST
MIAMI	1014471061	J J PENNEY'S DADELAND MALL	7201 DADELAND MALL	33156	RCRA-CESQG
MIAMI	1014469061	AMOCO SERVICE STATION - PIECO	29901 SOUTH DIXIE HIGHWAY	00000	RCRA-CESQG
MIAMI	1014469071	AMOCO SERVICE STATION	29901 SOUTH DIXIE HIGHWAY	00000	RCRA-CESQG
MIAMI	1000242655	CLIFFORD L SUCHMAN TRUSTEE	39205 S DIXIE HIGHWAY	33156	RCRA NonGen / NLR, FINDS
MIAMI	U004147139	FL DEPT OF TRANSPORTATION FLAGLER BRIDGE HOUSE	W FLAGLER ST & MIAMI RIVER		LUST, UST
MIAMI	1011398358	ARM PROPERTY	FRONTAGE RD BTWN NW 80 ST & NW 146 ST		FINDS
MIAMI	1000906248	KROME ACRES	US HWY 1 AT MILE MARKER 97	33156	RCRA-SQG
MIAMI	S115187156	MIAMI-DADE CNTY AVIATION PROPERTY HUSTA AVIATION	MIAMI INTERNATIONAL AIRPORT		RGALUST

Count: 49 records

ORPHAN SUMMARY

City	EDR ID	Site Name	Site Address	Zip	Database(s)
MIAMI	1014467464	ERWIN CHEMICAL LABORATORY	7019 S.W.13TH ST.	33144	RCRA-CESQG
MIAMI	1014467347	BRIDGE #870020	EB SR 836 RAMP TO NB LEJUNE RD	33126	RCRA-CESQG
MIAMI	1014467377	BRIDGE NO. 870025	EB SR 112 OVER MIAMI RIVER AND	33126	RCRA-CESQG
MIAMI	1014467351	MIAMI-DADE EXPRESSWAY AUTHORITY	WB SR 112 OVER MIAMI RIVER AND	33126	RCRA-CESQG
MIAMI	S112804930	US ARMY CORP OF ENGINEERS-PUMP STAT S-356	TAMIAMI TRAIL 1.3 MI WEST OF KROME AVE		FF TANKS
MIAMI	1007443948	NORTH COUNTY LANDFILL	N W 215 STREET AND 47TH AVE		ODI
MIAMI	1007443949	SOUTH COUNTY LANDFILL	S W 248TH ST AND 97TH AVE		ODI
MIAMI	1014467532	P J CONSTRUCTORS	7100 SOUTH WEST 70TH COUR	33155	RCRA-CESQG
MIAMI-DADE COUNTY	M300006530	WHITE ROCK QUARRY	LAKE 6 QUARRY		US MINES

# GOVERNMENT RECORDS SEARCHED / DATA CURRENCY TRACKING

To maintain currency of the following federal and state databases, EDR contacts the appropriate governmental agency on a monthly or quarterly basis, as required.

**Number of Days to Update:** Provides confirmation that EDR is reporting records that have been updated within 90 days from the date the government agency made the information available to the public.

## FEDERAL RECORDS

### NPL: National Priority List

National Priorities List (Superfund). The NPL is a subset of CERCLIS and identifies over 1,200 sites for priority cleanup under the Superfund Program. NPL sites may encompass relatively large areas. As such, EDR provides polygon coverage for over 1,000 NPL site boundaries produced by EPA's Environmental Photographic Interpretation Center (EPIC) and regional EPA offices.

Date of Government Version: 10/25/2013	Source: EPA
Date Data Arrived at EDR: 11/11/2013	Telephone: N/A
Date Made Active in Reports: 01/28/2014	Last EDR Contact: 07/08/2014
Number of Days to Update: 78	Next Scheduled EDR Contact: 10/20/2014
	Data Release Frequency: Quarterly

### NPL Site Boundaries

#### Sources:

EPA's Environmental Photographic Interpretation Center (EPIC)  
Telephone: 202-564-7333

EPA Region 1  
Telephone 617-918-1143

EPA Region 6  
Telephone: 214-655-6659

EPA Region 3  
Telephone 215-814-5418

EPA Region 7  
Telephone: 913-551-7247

EPA Region 4  
Telephone 404-562-8033

EPA Region 8  
Telephone: 303-312-6774

EPA Region 5  
Telephone 312-886-6686

EPA Region 9  
Telephone: 415-947-4246

EPA Region 10  
Telephone 206-553-8665

### Proposed NPL: Proposed National Priority List Sites

A site that has been proposed for listing on the National Priorities List through the issuance of a proposed rule in the Federal Register. EPA then accepts public comments on the site, responds to the comments, and places on the NPL those sites that continue to meet the requirements for listing.

Date of Government Version: 10/25/2013	Source: EPA
Date Data Arrived at EDR: 11/11/2013	Telephone: N/A
Date Made Active in Reports: 01/28/2014	Last EDR Contact: 07/08/2014
Number of Days to Update: 78	Next Scheduled EDR Contact: 10/20/2014
	Data Release Frequency: Quarterly

### DELISTED NPL: National Priority List Deletions

The National Oil and Hazardous Substances Pollution Contingency Plan (NCP) establishes the criteria that the EPA uses to delete sites from the NPL. In accordance with 40 CFR 300.425.(e), sites may be deleted from the NPL where no further response is appropriate.

Date of Government Version: 10/25/2013	Source: EPA
Date Data Arrived at EDR: 11/11/2013	Telephone: N/A
Date Made Active in Reports: 01/28/2014	Last EDR Contact: 07/08/2014
Number of Days to Update: 78	Next Scheduled EDR Contact: 10/20/2014
	Data Release Frequency: Quarterly



# GOVERNMENT RECORDS SEARCHED / DATA CURRENCY TRACKING

## NPL LIENS: Federal Superfund Liens

Federal Superfund Liens. Under the authority granted the USEPA by CERCLA of 1980, the USEPA has the authority to file liens against real property in order to recover remedial action expenditures or when the property owner received notification of potential liability. USEPA compiles a listing of filed notices of Superfund Liens.

Date of Government Version: 10/15/1991	Source: EPA
Date Data Arrived at EDR: 02/02/1994	Telephone: 202-564-4267
Date Made Active in Reports: 03/30/1994	Last EDR Contact: 08/15/2011
Number of Days to Update: 56	Next Scheduled EDR Contact: 11/28/2011
	Data Release Frequency: No Update Planned

## CERCLIS: Comprehensive Environmental Response, Compensation, and Liability Information System

CERCLIS contains data on potentially hazardous waste sites that have been reported to the USEPA by states, municipalities, private companies and private persons, pursuant to Section 103 of the Comprehensive Environmental Response, Compensation, and Liability Act (CERCLA). CERCLIS contains sites which are either proposed to or on the National Priorities List (NPL) and sites which are in the screening and assessment phase for possible inclusion on the NPL.

Date of Government Version: 10/25/2013	Source: EPA
Date Data Arrived at EDR: 11/11/2013	Telephone: 703-412-9810
Date Made Active in Reports: 02/13/2014	Last EDR Contact: 05/29/2014
Number of Days to Update: 94	Next Scheduled EDR Contact: 09/08/2014
	Data Release Frequency: Quarterly

## CERCLIS-NFRAP: CERCLIS No Further Remedial Action Planned

Archived sites are sites that have been removed and archived from the inventory of CERCLIS sites. Archived status indicates that, to the best of EPA's knowledge, assessment at a site has been completed and that EPA has determined no further steps will be taken to list this site on the National Priorities List (NPL), unless information indicates this decision was not appropriate or other considerations require a recommendation for listing at a later time. This decision does not necessarily mean that there is no hazard associated with a given site; it only means that, based upon available information, the location is not judged to be a potential NPL site.

Date of Government Version: 10/25/2013	Source: EPA
Date Data Arrived at EDR: 11/11/2013	Telephone: 703-412-9810
Date Made Active in Reports: 02/13/2014	Last EDR Contact: 05/29/2014
Number of Days to Update: 94	Next Scheduled EDR Contact: 09/08/2014
	Data Release Frequency: Quarterly

## LIENS 2: CERCLA Lien Information

A Federal CERCLA ('Superfund') lien can exist by operation of law at any site or property at which EPA has spent Superfund monies. These monies are spent to investigate and address releases and threatened releases of contamination. CERCLIS provides information as to the identity of these sites and properties.

Date of Government Version: 02/18/2014	Source: Environmental Protection Agency
Date Data Arrived at EDR: 03/18/2014	Telephone: 202-564-6023
Date Made Active in Reports: 04/24/2014	Last EDR Contact: 07/22/2014
Number of Days to Update: 37	Next Scheduled EDR Contact: 11/10/2014
	Data Release Frequency: Varies

## CORRACTS: Corrective Action Report

CORRACTS identifies hazardous waste handlers with RCRA corrective action activity.

Date of Government Version: 03/11/2014	Source: EPA
Date Data Arrived at EDR: 03/13/2014	Telephone: 800-424-9346
Date Made Active in Reports: 04/09/2014	Last EDR Contact: 07/02/2014
Number of Days to Update: 27	Next Scheduled EDR Contact: 10/13/2014
	Data Release Frequency: Quarterly

## RCRA-TSDF: RCRA - Treatment, Storage and Disposal

RCRAInfo is EPA's comprehensive information system, providing access to data supporting the Resource Conservation and Recovery Act (RCRA) of 1976 and the Hazardous and Solid Waste Amendments (HSWA) of 1984. The database includes selective information on sites which generate, transport, store, treat and/or dispose of hazardous waste as defined by the Resource Conservation and Recovery Act (RCRA). Transporters are individuals or entities that move hazardous waste from the generator offsite to a facility that can recycle, treat, store, or dispose of the waste. TSDFs treat, store, or dispose of the waste.

# GOVERNMENT RECORDS SEARCHED / DATA CURRENCY TRACKING

Date of Government Version: 03/11/2014  
Date Data Arrived at EDR: 03/13/2014  
Date Made Active in Reports: 04/09/2014  
Number of Days to Update: 27

Source: Environmental Protection Agency  
Telephone: (404) 562-8651  
Last EDR Contact: 07/02/2014  
Next Scheduled EDR Contact: 10/13/2014  
Data Release Frequency: Quarterly

## RCRA-LQG: RCRA - Large Quantity Generators

RCRAInfo is EPA's comprehensive information system, providing access to data supporting the Resource Conservation and Recovery Act (RCRA) of 1976 and the Hazardous and Solid Waste Amendments (HSWA) of 1984. The database includes selective information on sites which generate, transport, store, treat and/or dispose of hazardous waste as defined by the Resource Conservation and Recovery Act (RCRA). Large quantity generators (LQGs) generate over 1,000 kilograms (kg) of hazardous waste, or over 1 kg of acutely hazardous waste per month.

Date of Government Version: 03/11/2014  
Date Data Arrived at EDR: 03/13/2014  
Date Made Active in Reports: 04/09/2014  
Number of Days to Update: 27

Source: Environmental Protection Agency  
Telephone: (404) 562-8651  
Last EDR Contact: 07/02/2014  
Next Scheduled EDR Contact: 10/13/2014  
Data Release Frequency: Quarterly

## RCRA-SQG: RCRA - Small Quantity Generators

RCRAInfo is EPA's comprehensive information system, providing access to data supporting the Resource Conservation and Recovery Act (RCRA) of 1976 and the Hazardous and Solid Waste Amendments (HSWA) of 1984. The database includes selective information on sites which generate, transport, store, treat and/or dispose of hazardous waste as defined by the Resource Conservation and Recovery Act (RCRA). Small quantity generators (SQGs) generate between 100 kg and 1,000 kg of hazardous waste per month.

Date of Government Version: 03/11/2014  
Date Data Arrived at EDR: 03/13/2014  
Date Made Active in Reports: 04/09/2014  
Number of Days to Update: 27

Source: Environmental Protection Agency  
Telephone: (404) 562-8651  
Last EDR Contact: 07/02/2014  
Next Scheduled EDR Contact: 10/13/2014  
Data Release Frequency: Quarterly

## RCRA-CESQG: RCRA - Conditionally Exempt Small Quantity Generators

RCRAInfo is EPA's comprehensive information system, providing access to data supporting the Resource Conservation and Recovery Act (RCRA) of 1976 and the Hazardous and Solid Waste Amendments (HSWA) of 1984. The database includes selective information on sites which generate, transport, store, treat and/or dispose of hazardous waste as defined by the Resource Conservation and Recovery Act (RCRA). Conditionally exempt small quantity generators (CESQGs) generate less than 100 kg of hazardous waste, or less than 1 kg of acutely hazardous waste per month.

Date of Government Version: 03/11/2014  
Date Data Arrived at EDR: 03/13/2014  
Date Made Active in Reports: 04/09/2014  
Number of Days to Update: 27

Source: Environmental Protection Agency  
Telephone: (404) 562-8651  
Last EDR Contact: 07/02/2014  
Next Scheduled EDR Contact: 10/13/2014  
Data Release Frequency: Varies

## RCRA NonGen / NLR: RCRA - Non Generators

RCRAInfo is EPA's comprehensive information system, providing access to data supporting the Resource Conservation and Recovery Act (RCRA) of 1976 and the Hazardous and Solid Waste Amendments (HSWA) of 1984. The database includes selective information on sites which generate, transport, store, treat and/or dispose of hazardous waste as defined by the Resource Conservation and Recovery Act (RCRA). Non-Generators do not presently generate hazardous waste.

Date of Government Version: 03/11/2014  
Date Data Arrived at EDR: 03/13/2014  
Date Made Active in Reports: 04/09/2014  
Number of Days to Update: 27

Source: Environmental Protection Agency  
Telephone: (404) 562-8651  
Last EDR Contact: 07/02/2014  
Next Scheduled EDR Contact: 10/13/2014  
Data Release Frequency: Varies

# GOVERNMENT RECORDS SEARCHED / DATA CURRENCY TRACKING

## US ENG CONTROLS: Engineering Controls Sites List

A listing of sites with engineering controls in place. Engineering controls include various forms of caps, building foundations, liners, and treatment methods to create pathway elimination for regulated substances to enter environmental media or effect human health.

Date of Government Version: 03/19/2014	Source: Environmental Protection Agency
Date Data Arrived at EDR: 03/21/2014	Telephone: 703-603-0695
Date Made Active in Reports: 07/15/2014	Last EDR Contact: 06/05/2014
Number of Days to Update: 116	Next Scheduled EDR Contact: 09/22/2014
	Data Release Frequency: Varies

## US INST CONTROL: Sites with Institutional Controls

A listing of sites with institutional controls in place. Institutional controls include administrative measures, such as groundwater use restrictions, construction restrictions, property use restrictions, and post remediation care requirements intended to prevent exposure to contaminants remaining on site. Deed restrictions are generally required as part of the institutional controls.

Date of Government Version: 03/19/2014	Source: Environmental Protection Agency
Date Data Arrived at EDR: 03/21/2014	Telephone: 703-603-0695
Date Made Active in Reports: 07/15/2014	Last EDR Contact: 06/05/2014
Number of Days to Update: 116	Next Scheduled EDR Contact: 09/22/2014
	Data Release Frequency: Varies

## ERNS: Emergency Response Notification System

Emergency Response Notification System. ERNS records and stores information on reported releases of oil and hazardous substances.

Date of Government Version: 09/30/2013	Source: National Response Center, United States Coast Guard
Date Data Arrived at EDR: 10/01/2013	Telephone: 202-267-2180
Date Made Active in Reports: 12/06/2013	Last EDR Contact: 07/03/2014
Number of Days to Update: 66	Next Scheduled EDR Contact: 07/14/2014
	Data Release Frequency: Annually

## HMIRS: Hazardous Materials Information Reporting System

Hazardous Materials Incident Report System. HMIRS contains hazardous material spill incidents reported to DOT.

Date of Government Version: 03/31/2014	Source: U.S. Department of Transportation
Date Data Arrived at EDR: 04/01/2014	Telephone: 202-366-4555
Date Made Active in Reports: 07/15/2014	Last EDR Contact: 07/01/2014
Number of Days to Update: 105	Next Scheduled EDR Contact: 10/13/2014
	Data Release Frequency: Annually

## DOT OPS: Incident and Accident Data

Department of Transportation, Office of Pipeline Safety Incident and Accident data.

Date of Government Version: 07/31/2012	Source: Department of Transportation, Office of Pipeline Safety
Date Data Arrived at EDR: 08/07/2012	Telephone: 202-366-4595
Date Made Active in Reports: 09/18/2012	Last EDR Contact: 08/06/2014
Number of Days to Update: 42	Next Scheduled EDR Contact: 11/17/2014
	Data Release Frequency: Varies

## US CDL: Clandestine Drug Labs

A listing of clandestine drug lab locations. The U.S. Department of Justice ("the Department") provides this web site as a public service. It contains addresses of some locations where law enforcement agencies reported they found chemicals or other items that indicated the presence of either clandestine drug laboratories or dumpsites. In most cases, the source of the entries is not the Department, and the Department has not verified the entry and does not guarantee its accuracy. Members of the public must verify the accuracy of all entries by, for example, contacting local law enforcement and local health departments.

# GOVERNMENT RECORDS SEARCHED / DATA CURRENCY TRACKING

Date of Government Version: 05/28/2014  
Date Data Arrived at EDR: 06/20/2014  
Date Made Active in Reports: 07/15/2014  
Number of Days to Update: 25

Source: Drug Enforcement Administration  
Telephone: 202-307-1000  
Last EDR Contact: 06/04/2014  
Next Scheduled EDR Contact: 09/15/2014  
Data Release Frequency: Quarterly

## US BROWNFIELDS: A Listing of Brownfields Sites

Brownfields are real property, the expansion, redevelopment, or reuse of which may be complicated by the presence or potential presence of a hazardous substance, pollutant, or contaminant. Cleaning up and reinvesting in these properties takes development pressures off of undeveloped, open land, and both improves and protects the environment. Assessment, Cleanup and Redevelopment Exchange System (ACRES) stores information reported by EPA Brownfields grant recipients on brownfields properties assessed or cleaned up with grant funding as well as information on Targeted Brownfields Assessments performed by EPA Regions. A listing of ACRES Brownfield sites is obtained from Cleanups in My Community. Cleanups in My Community provides information on Brownfields properties for which information is reported back to EPA, as well as areas served by Brownfields grant programs.

Date of Government Version: 07/01/2014  
Date Data Arrived at EDR: 07/03/2014  
Date Made Active in Reports: 07/28/2014  
Number of Days to Update: 25

Source: Environmental Protection Agency  
Telephone: 202-566-2777  
Last EDR Contact: 07/03/2014  
Next Scheduled EDR Contact: 10/06/2014  
Data Release Frequency: Semi-Annually

## DOD: Department of Defense Sites

This data set consists of federally owned or administered lands, administered by the Department of Defense, that have any area equal to or greater than 640 acres of the United States, Puerto Rico, and the U.S. Virgin Islands.

Date of Government Version: 12/31/2005  
Date Data Arrived at EDR: 11/10/2006  
Date Made Active in Reports: 01/11/2007  
Number of Days to Update: 62

Source: USGS  
Telephone: 888-275-8747  
Last EDR Contact: 07/18/2014  
Next Scheduled EDR Contact: 10/27/2014  
Data Release Frequency: Semi-Annually

## FUDS: Formerly Used Defense Sites

The listing includes locations of Formerly Used Defense Sites properties where the US Army Corps of Engineers is actively working or will take necessary cleanup actions.

Date of Government Version: 12/31/2012  
Date Data Arrived at EDR: 02/28/2014  
Date Made Active in Reports: 04/24/2014  
Number of Days to Update: 55

Source: U.S. Army Corps of Engineers  
Telephone: 202-528-4285  
Last EDR Contact: 06/04/2014  
Next Scheduled EDR Contact: 09/22/2014  
Data Release Frequency: Varies

## LUCIS: Land Use Control Information System

LUCIS contains records of land use control information pertaining to the former Navy Base Realignment and Closure properties.

Date of Government Version: 05/28/2014  
Date Data Arrived at EDR: 05/30/2014  
Date Made Active in Reports: 06/17/2014  
Number of Days to Update: 18

Source: Department of the Navy  
Telephone: 843-820-7326  
Last EDR Contact: 05/19/2014  
Next Scheduled EDR Contact: 09/01/2014  
Data Release Frequency: Varies

## CONSENT: Superfund (CERCLA) Consent Decrees

Major legal settlements that establish responsibility and standards for cleanup at NPL (Superfund) sites. Released periodically by United States District Courts after settlement by parties to litigation matters.

Date of Government Version: 12/31/2013  
Date Data Arrived at EDR: 01/24/2014  
Date Made Active in Reports: 02/24/2014  
Number of Days to Update: 31

Source: Department of Justice, Consent Decree Library  
Telephone: Varies  
Last EDR Contact: 06/30/2014  
Next Scheduled EDR Contact: 10/13/2014  
Data Release Frequency: Varies

# GOVERNMENT RECORDS SEARCHED / DATA CURRENCY TRACKING

## ROD: Records Of Decision

Record of Decision. ROD documents mandate a permanent remedy at an NPL (Superfund) site containing technical and health information to aid in the cleanup.

Date of Government Version: 11/25/2013	Source: EPA
Date Data Arrived at EDR: 12/12/2013	Telephone: 703-416-0223
Date Made Active in Reports: 02/24/2014	Last EDR Contact: 06/10/2014
Number of Days to Update: 74	Next Scheduled EDR Contact: 09/22/2014
	Data Release Frequency: Annually

## UMTRA: Uranium Mill Tailings Sites

Uranium ore was mined by private companies for federal government use in national defense programs. When the mills shut down, large piles of the sand-like material (mill tailings) remain after uranium has been extracted from the ore. Levels of human exposure to radioactive materials from the piles are low; however, in some cases tailings were used as construction materials before the potential health hazards of the tailings were recognized.

Date of Government Version: 09/14/2010	Source: Department of Energy
Date Data Arrived at EDR: 10/07/2011	Telephone: 505-845-0011
Date Made Active in Reports: 03/01/2012	Last EDR Contact: 02/25/2014
Number of Days to Update: 146	Next Scheduled EDR Contact: 06/09/2014
	Data Release Frequency: Varies

## DEBRIS REGION 9: Torres Martinez Reservation Illegal Dump Site Locations

A listing of illegal dump sites location on the Torres Martinez Indian Reservation located in eastern Riverside County and northern Imperial County, California.

Date of Government Version: 01/12/2009	Source: EPA, Region 9
Date Data Arrived at EDR: 05/07/2009	Telephone: 415-947-4219
Date Made Active in Reports: 09/21/2009	Last EDR Contact: 07/25/2014
Number of Days to Update: 137	Next Scheduled EDR Contact: 11/10/2014
	Data Release Frequency: No Update Planned

## ODI: Open Dump Inventory

An open dump is defined as a disposal facility that does not comply with one or more of the Part 257 or Part 258 Subtitle D Criteria.

Date of Government Version: 06/30/1985	Source: Environmental Protection Agency
Date Data Arrived at EDR: 08/09/2004	Telephone: 800-424-9346
Date Made Active in Reports: 09/17/2004	Last EDR Contact: 06/09/2004
Number of Days to Update: 39	Next Scheduled EDR Contact: N/A
	Data Release Frequency: No Update Planned

## US MINES: Mines Master Index File

Contains all mine identification numbers issued for mines active or opened since 1971. The data also includes violation information.

Date of Government Version: 01/30/2014	Source: Department of Labor, Mine Safety and Health Administration
Date Data Arrived at EDR: 03/05/2014	Telephone: 303-231-5959
Date Made Active in Reports: 07/15/2014	Last EDR Contact: 06/06/2014
Number of Days to Update: 132	Next Scheduled EDR Contact: 09/15/2014
	Data Release Frequency: Semi-Annually

## TRIS: Toxic Chemical Release Inventory System

Toxic Release Inventory System. TRIS identifies facilities which release toxic chemicals to the air, water and land in reportable quantities under SARA Title III Section 313.

Date of Government Version: 12/31/2011	Source: EPA
Date Data Arrived at EDR: 07/31/2013	Telephone: 202-566-0250
Date Made Active in Reports: 09/13/2013	Last EDR Contact: 05/30/2014
Number of Days to Update: 44	Next Scheduled EDR Contact: 09/08/2014
	Data Release Frequency: Annually

# GOVERNMENT RECORDS SEARCHED / DATA CURRENCY TRACKING

## TSCA: Toxic Substances Control Act

Toxic Substances Control Act. TSCA identifies manufacturers and importers of chemical substances included on the TSCA Chemical Substance Inventory list. It includes data on the production volume of these substances by plant site.

Date of Government Version: 12/31/2006	Source: EPA
Date Data Arrived at EDR: 09/29/2010	Telephone: 202-260-5521
Date Made Active in Reports: 12/02/2010	Last EDR Contact: 06/25/2014
Number of Days to Update: 64	Next Scheduled EDR Contact: 10/06/2014
	Data Release Frequency: Every 4 Years

FTTS: FIFRA/ TSCA Tracking System - FIFRA (Federal Insecticide, Fungicide, & Rodenticide Act)/TSCA (Toxic Substances Control Act)  
FTTS tracks administrative cases and pesticide enforcement actions and compliance activities related to FIFRA, TSCA and EPCRA (Emergency Planning and Community Right-to-Know Act). To maintain currency, EDR contacts the Agency on a quarterly basis.

Date of Government Version: 04/09/2009	Source: EPA/Office of Prevention, Pesticides and Toxic Substances
Date Data Arrived at EDR: 04/16/2009	Telephone: 202-566-1667
Date Made Active in Reports: 05/11/2009	Last EDR Contact: 05/22/2014
Number of Days to Update: 25	Next Scheduled EDR Contact: 09/08/2014
	Data Release Frequency: Quarterly

FTTS INSP: FIFRA/ TSCA Tracking System - FIFRA (Federal Insecticide, Fungicide, & Rodenticide Act)/TSCA (Toxic Substances Control Act)  
A listing of FIFRA/TSCA Tracking System (FTTS) inspections and enforcements.

Date of Government Version: 04/09/2009	Source: EPA
Date Data Arrived at EDR: 04/16/2009	Telephone: 202-566-1667
Date Made Active in Reports: 05/11/2009	Last EDR Contact: 05/22/2014
Number of Days to Update: 25	Next Scheduled EDR Contact: 09/08/2014
	Data Release Frequency: Quarterly

## HIST FTTS: FIFRA/TSCA Tracking System Administrative Case Listing

A complete administrative case listing from the FIFRA/TSCA Tracking System (FTTS) for all ten EPA regions. The information was obtained from the National Compliance Database (NCDB). NCDB supports the implementation of FIFRA (Federal Insecticide, Fungicide, and Rodenticide Act) and TSCA (Toxic Substances Control Act). Some EPA regions are now closing out records. Because of that, and the fact that some EPA regions are not providing EPA Headquarters with updated records, it was decided to create a HIST FTTS database. It included records that may not be included in the newer FTTS database updates. This database is no longer updated.

Date of Government Version: 10/19/2006	Source: Environmental Protection Agency
Date Data Arrived at EDR: 03/01/2007	Telephone: 202-564-2501
Date Made Active in Reports: 04/10/2007	Last EDR Contact: 12/17/2007
Number of Days to Update: 40	Next Scheduled EDR Contact: 03/17/2008
	Data Release Frequency: No Update Planned

## HIST FTTS INSP: FIFRA/TSCA Tracking System Inspection & Enforcement Case Listing

A complete inspection and enforcement case listing from the FIFRA/TSCA Tracking System (FTTS) for all ten EPA regions. The information was obtained from the National Compliance Database (NCDB). NCDB supports the implementation of FIFRA (Federal Insecticide, Fungicide, and Rodenticide Act) and TSCA (Toxic Substances Control Act). Some EPA regions are now closing out records. Because of that, and the fact that some EPA regions are not providing EPA Headquarters with updated records, it was decided to create a HIST FTTS database. It included records that may not be included in the newer FTTS database updates. This database is no longer updated.

Date of Government Version: 10/19/2006	Source: Environmental Protection Agency
Date Data Arrived at EDR: 03/01/2007	Telephone: 202-564-2501
Date Made Active in Reports: 04/10/2007	Last EDR Contact: 12/17/2008
Number of Days to Update: 40	Next Scheduled EDR Contact: 03/17/2008
	Data Release Frequency: No Update Planned

# GOVERNMENT RECORDS SEARCHED / DATA CURRENCY TRACKING

## SSTS: Section 7 Tracking Systems

Section 7 of the Federal Insecticide, Fungicide and Rodenticide Act, as amended (92 Stat. 829) requires all registered pesticide-producing establishments to submit a report to the Environmental Protection Agency by March 1st each year. Each establishment must report the types and amounts of pesticides, active ingredients and devices being produced, and those having been produced and sold or distributed in the past year.

Date of Government Version: 12/31/2009	Source: EPA
Date Data Arrived at EDR: 12/10/2010	Telephone: 202-564-4203
Date Made Active in Reports: 02/25/2011	Last EDR Contact: 07/22/2014
Number of Days to Update: 77	Next Scheduled EDR Contact: 11/10/2014
	Data Release Frequency: Annually

## ICIS: Integrated Compliance Information System

The Integrated Compliance Information System (ICIS) supports the information needs of the national enforcement and compliance program as well as the unique needs of the National Pollutant Discharge Elimination System (NPDES) program.

Date of Government Version: 05/06/2014	Source: Environmental Protection Agency
Date Data Arrived at EDR: 05/16/2014	Telephone: 202-564-5088
Date Made Active in Reports: 06/17/2014	Last EDR Contact: 10/09/2014
Number of Days to Update: 32	Next Scheduled EDR Contact: 10/27/2014
	Data Release Frequency: Quarterly

## PADS: PCB Activity Database System

PCB Activity Database. PADS Identifies generators, transporters, commercial storers and/or brokers and disposers of PCB's who are required to notify the EPA of such activities.

Date of Government Version: 06/01/2013	Source: EPA
Date Data Arrived at EDR: 07/17/2013	Telephone: 202-566-0500
Date Made Active in Reports: 11/01/2013	Last EDR Contact: 07/18/2014
Number of Days to Update: 107	Next Scheduled EDR Contact: 10/27/2014
	Data Release Frequency: Annually

## MLTS: Material Licensing Tracking System

MLTS is maintained by the Nuclear Regulatory Commission and contains a list of approximately 8,100 sites which possess or use radioactive materials and which are subject to NRC licensing requirements. To maintain currency, EDR contacts the Agency on a quarterly basis.

Date of Government Version: 07/22/2013	Source: Nuclear Regulatory Commission
Date Data Arrived at EDR: 08/02/2013	Telephone: 301-415-7169
Date Made Active in Reports: 11/01/2013	Last EDR Contact: 06/05/2014
Number of Days to Update: 91	Next Scheduled EDR Contact: 09/22/2014
	Data Release Frequency: Quarterly

## RADINFO: Radiation Information Database

The Radiation Information Database (RADINFO) contains information about facilities that are regulated by U.S. Environmental Protection Agency (EPA) regulations for radiation and radioactivity.

Date of Government Version: 07/07/2014	Source: Environmental Protection Agency
Date Data Arrived at EDR: 07/10/2014	Telephone: 202-343-9775
Date Made Active in Reports: 07/28/2014	Last EDR Contact: 07/10/2014
Number of Days to Update: 18	Next Scheduled EDR Contact: 10/20/2014
	Data Release Frequency: Quarterly

## FINDS: Facility Index System/Facility Registry System

Facility Index System. FINDS contains both facility information and 'pointers' to other sources that contain more detail. EDR includes the following FINDS databases in this report: PCS (Permit Compliance System), AIRS (Aerometric Information Retrieval System), DOCKET (Enforcement Docket used to manage and track information on civil judicial enforcement cases for all environmental statutes), FURS (Federal Underground Injection Control), C-DOCKET (Criminal Docket System used to track criminal enforcement actions for all environmental statutes), FFIS (Federal Facilities Information System), STATE (State Environmental Laws and Statutes), and PADS (PCB Activity Data System).

# GOVERNMENT RECORDS SEARCHED / DATA CURRENCY TRACKING

Date of Government Version: 11/18/2013  
Date Data Arrived at EDR: 02/27/2014  
Date Made Active in Reports: 03/12/2014  
Number of Days to Update: 13

Source: EPA  
Telephone: (404) 562-9900  
Last EDR Contact: 06/13/2014  
Next Scheduled EDR Contact: 09/22/2014  
Data Release Frequency: Quarterly

## RAATS: RCRA Administrative Action Tracking System

RCRA Administration Action Tracking System. RAATS contains records based on enforcement actions issued under RCRA pertaining to major violators and includes administrative and civil actions brought by the EPA. For administration actions after September 30, 1995, data entry in the RAATS database was discontinued. EPA will retain a copy of the database for historical records. It was necessary to terminate RAATS because a decrease in agency resources made it impossible to continue to update the information contained in the database.

Date of Government Version: 04/17/1995  
Date Data Arrived at EDR: 07/03/1995  
Date Made Active in Reports: 08/07/1995  
Number of Days to Update: 35

Source: EPA  
Telephone: 202-564-4104  
Last EDR Contact: 06/02/2008  
Next Scheduled EDR Contact: 09/01/2008  
Data Release Frequency: No Update Planned

## RMP: Risk Management Plans

When Congress passed the Clean Air Act Amendments of 1990, it required EPA to publish regulations and guidance for chemical accident prevention at facilities using extremely hazardous substances. The Risk Management Program Rule (RMP Rule) was written to implement Section 112(r) of these amendments. The rule, which built upon existing industry codes and standards, requires companies of all sizes that use certain flammable and toxic substances to develop a Risk Management Program, which includes a(n): Hazard assessment that details the potential effects of an accidental release, an accident history of the last five years, and an evaluation of worst-case and alternative accidental releases; Prevention program that includes safety precautions and maintenance, monitoring, and employee training measures; and Emergency response program that spells out emergency health care, employee training measures and procedures for informing the public and response agencies (e.g the fire department) should an accident occur.

Date of Government Version: 04/01/2014  
Date Data Arrived at EDR: 05/23/2014  
Date Made Active in Reports: 07/28/2014  
Number of Days to Update: 66

Source: Environmental Protection Agency  
Telephone: 202-564-8600  
Last EDR Contact: 07/22/2014  
Next Scheduled EDR Contact: 11/10/2014  
Data Release Frequency: Varies

## BRS: Biennial Reporting System

The Biennial Reporting System is a national system administered by the EPA that collects data on the generation and management of hazardous waste. BRS captures detailed data from two groups: Large Quantity Generators (LQG) and Treatment, Storage, and Disposal Facilities.

Date of Government Version: 12/31/2011  
Date Data Arrived at EDR: 02/26/2013  
Date Made Active in Reports: 04/19/2013  
Number of Days to Update: 52

Source: EPA/NTIS  
Telephone: 800-424-9346  
Last EDR Contact: 05/30/2014  
Next Scheduled EDR Contact: 09/08/2014  
Data Release Frequency: Biennially

## COAL ASH DOE: Sleam-Electric Plan Operation Data

A listing of power plants that store ash in surface ponds.

Date of Government Version: 12/31/2005  
Date Data Arrived at EDR: 08/07/2009  
Date Made Active in Reports: 10/22/2009  
Number of Days to Update: 76

Source: Department of Energy  
Telephone: 202-586-8719  
Last EDR Contact: 07/18/2014  
Next Scheduled EDR Contact: 10/27/2014  
Data Release Frequency: Varies

## US FIN ASSUR: Financial Assurance Information

All owners and operators of facilities that treat, store, or dispose of hazardous waste are required to provide proof that they will have sufficient funds to pay for the clean up, closure, and post-closure care of their facilities.



# GOVERNMENT RECORDS SEARCHED / DATA CURRENCY TRACKING

Date of Government Version: 06/19/2014  
Date Data Arrived at EDR: 06/20/2014  
Date Made Active in Reports: 07/28/2014  
Number of Days to Update: 38

Source: Environmental Protection Agency  
Telephone: 202-566-1917  
Last EDR Contact: 05/16/2014  
Next Scheduled EDR Contact: 09/01/2014  
Data Release Frequency: Quarterly

## US HIST CDL: National Clandestine Laboratory Register

A listing of clandestine drug lab locations. The U.S. Department of Justice ("the Department") provides this web site as a public service. It contains addresses of some locations where law enforcement agencies reported they found chemicals or other items that indicated the presence of either clandestine drug laboratories or dumpsites. In most cases, the source of the entries is not the Department, and the Department has not verified the entry and does not guarantee its accuracy. Members of the public must verify the accuracy of all entries by, for example, contacting local law enforcement and local health departments.

Date of Government Version: 05/28/2014  
Date Data Arrived at EDR: 06/20/2014  
Date Made Active in Reports: 07/15/2014  
Number of Days to Update: 25

Source: Drug Enforcement Administration  
Telephone: 202-307-1000  
Last EDR Contact: 06/04/2014  
Next Scheduled EDR Contact: 09/15/2014  
Data Release Frequency: No Update Planned

## PCB TRANSFORMER: PCB Transformer Registration Database

The database of PCB transformer registrations that includes all PCB registration submittals.

Date of Government Version: 02/01/2011  
Date Data Arrived at EDR: 10/19/2011  
Date Made Active in Reports: 01/10/2012  
Number of Days to Update: 83

Source: Environmental Protection Agency  
Telephone: 202-566-0517  
Last EDR Contact: 08/01/2014  
Next Scheduled EDR Contact: 11/10/2014  
Data Release Frequency: Varies

## FEMA UST: Underground Storage Tank Listing

A listing of all FEMA owned underground storage tanks.

Date of Government Version: 01/01/2010  
Date Data Arrived at EDR: 02/16/2010  
Date Made Active in Reports: 04/12/2010  
Number of Days to Update: 55

Source: FEMA  
Telephone: 202-646-5797  
Last EDR Contact: 07/08/2014  
Next Scheduled EDR Contact: 10/27/2014  
Data Release Frequency: Varies

## COAL ASH EPA: Coal Combustion Residues Surface Impoundments List

A listing of coal combustion residues surface impoundments with high hazard potential ratings.

Date of Government Version: 03/14/2014  
Date Data Arrived at EDR: 06/11/2014  
Date Made Active in Reports: 07/28/2014  
Number of Days to Update: 47

Source: Environmental Protection Agency  
Telephone: N/A  
Last EDR Contact: 06/11/2014  
Next Scheduled EDR Contact: 09/22/2014  
Data Release Frequency: Varies

## FEDERAL FACILITY: Federal Facility Site Information listing

A listing of National Priority List (NPL) and Base Realignment and Closure (BRAC) sites found in the Comprehensive Environmental Response, Compensation and Liability Information System (CERCLIS) Database where EPA Federal Facilities Restoration and Reuse Office is involved in cleanup activities.

Date of Government Version: 05/31/2013  
Date Data Arrived at EDR: 07/08/2013  
Date Made Active in Reports: 12/06/2013  
Number of Days to Update: 151

Source: Environmental Protection Agency  
Telephone: 703-603-8704  
Last EDR Contact: 07/08/2014  
Next Scheduled EDR Contact: 10/20/2014  
Data Release Frequency: Varies

## EPA WATCH LIST: EPA WATCH LIST

EPA maintains a "Watch List" to facilitate dialogue between EPA, state and local environmental agencies on enforcement matters relating to facilities with alleged violations identified as either significant or high priority. Being on the Watch List does not mean that the facility has actually violated the law only that an investigation by EPA or a state or local environmental agency has led those organizations to allege that an unproven violation has in fact occurred. Being on the Watch List does not represent a higher level of concern regarding the alleged violations that were detected, but instead indicates cases requiring additional dialogue between EPA, state and local agencies - primarily because of the length of time the alleged violation has gone unaddressed or unresolved.

# GOVERNMENT RECORDS SEARCHED / DATA CURRENCY TRACKING

Date of Government Version: 08/30/2013  
Date Data Arrived at EDR: 03/21/2014  
Date Made Active in Reports: 06/17/2014  
Number of Days to Update: 88

Source: Environmental Protection Agency  
Telephone: 617-520-3000  
Last EDR Contact: 05/16/2014  
Next Scheduled EDR Contact: 08/25/2014  
Data Release Frequency: Quarterly

## 2020 COR ACTION: 2020 Corrective Action Program List

The EPA has set ambitious goals for the RCRA Corrective Action program by creating the 2020 Corrective Action Universe. This RCRA cleanup baseline includes facilities expected to need corrective action. The 2020 universe contains a wide variety of sites. Some properties are heavily contaminated while others were contaminated but have since been cleaned up. Still others have not been fully investigated yet, and may require little or no remediation. Inclusion in the 2020 Universe does not necessarily imply failure on the part of a facility to meet its RCRA obligations.

Date of Government Version: 11/11/2011  
Date Data Arrived at EDR: 05/18/2012  
Date Made Active in Reports: 05/25/2012  
Number of Days to Update: 7

Source: Environmental Protection Agency  
Telephone: 703-308-4044  
Last EDR Contact: 05/16/2014  
Next Scheduled EDR Contact: 08/25/2014  
Data Release Frequency: Varies

## LEAD SMELTER 1: Lead Smelter Sites

A listing of former lead smelter site locations.

Date of Government Version: 06/04/2014  
Date Data Arrived at EDR: 06/12/2014  
Date Made Active in Reports: 07/28/2014  
Number of Days to Update: 46

Source: Environmental Protection Agency  
Telephone: 703-603-8787  
Last EDR Contact: 07/01/2014  
Next Scheduled EDR Contact: 10/20/2014  
Data Release Frequency: Varies

## LEAD SMELTER 2: Lead Smelter Sites

A list of several hundred sites in the U.S. where secondary lead smelting was done from 1931 and 1964. These sites may pose a threat to public health through ingestion or inhalation of contaminated soil or dust

Date of Government Version: 04/05/2001  
Date Data Arrived at EDR: 10/27/2010  
Date Made Active in Reports: 12/02/2010  
Number of Days to Update: 36

Source: American Journal of Public Health  
Telephone: 703-305-6451  
Last EDR Contact: 12/02/2009  
Next Scheduled EDR Contact: N/A  
Data Release Frequency: No Update Planned

## PRP: Potentially Responsible Parties

A listing of verified Potentially Responsible Parties

Date of Government Version: 04/15/2013  
Date Data Arrived at EDR: 07/03/2013  
Date Made Active in Reports: 09/13/2013  
Number of Days to Update: 72

Source: EPA  
Telephone: 202-564-6023  
Last EDR Contact: 07/01/2014  
Next Scheduled EDR Contact: 10/13/2014  
Data Release Frequency: Quarterly

## SCRD DRYCLEANERS: State Coalition for Remediation of Drycleaners Listing

The State Coalition for Remediation of Drycleaners was established in 1998, with support from the U.S. EPA Office of Superfund Remediation and Technology Innovation. It is comprised of representatives of states with established drycleaner remediation programs. Currently the member states are Alabama, Connecticut, Florida, Illinois, Kansas, Minnesota, Missouri, North Carolina, Oregon, South Carolina, Tennessee, Texas, and Wisconsin.

Date of Government Version: 03/07/2011  
Date Data Arrived at EDR: 03/09/2011  
Date Made Active in Reports: 05/02/2011  
Number of Days to Update: 54

Source: Environmental Protection Agency  
Telephone: 615-532-8599  
Last EDR Contact: 07/25/2014  
Next Scheduled EDR Contact: 11/03/2014  
Data Release Frequency: Varies

# GOVERNMENT RECORDS SEARCHED / DATA CURRENCY TRACKING

## US AIRS (AFS): Aerometric Information Retrieval System Facility Subsystem (AFS)

The database is a sub-system of Aerometric Information Retrieval System (AIRS). AFS contains compliance data on air pollution point sources regulated by the U.S. EPA and/or state and local air regulatory agencies. This information comes from source reports by various stationary sources of air pollution, such as electric power plants, steel mills, factories, and universities, and provides information about the air pollutants they produce. Action, air program, air program pollutant, and general level plant data. It is used to track emissions and compliance data from industrial plants.

Date of Government Version: 10/23/2013	Source: EPA
Date Data Arrived at EDR: 11/06/2013	Telephone: 202-564-2496
Date Made Active in Reports: 12/06/2013	Last EDR Contact: 06/25/2014
Number of Days to Update: 30	Next Scheduled EDR Contact: 10/13/2014
	Data Release Frequency: Annually

## US AIRS MINOR: Air Facility System Data

A listing of minor source facilities.

Date of Government Version: 10/23/2013	Source: EPA
Date Data Arrived at EDR: 11/06/2013	Telephone: 202-564-2496
Date Made Active in Reports: 12/06/2013	Last EDR Contact: 06/25/2014
Number of Days to Update: 30	Next Scheduled EDR Contact: 10/13/2014
	Data Release Frequency: Annually

## STATE AND LOCAL RECORDS

### SHWS: Florida's State-Funded Action Sites

State Hazardous Waste Sites. State hazardous waste site records are the states' equivalent to CERCLIS. These sites may or may not already be listed on the federal CERCLIS list. Priority sites planned for cleanup using state funds (state equivalent of Superfund) are identified along with sites where cleanup will be paid for by potentially responsible parties. Available information varies by state.

Date of Government Version: 05/21/2014	Source: Department of Environmental Protection
Date Data Arrived at EDR: 05/28/2014	Telephone: 850-488-0190
Date Made Active in Reports: 06/10/2014	Last EDR Contact: 05/28/2014
Number of Days to Update: 13	Next Scheduled EDR Contact: 09/08/2014
	Data Release Frequency: Semi-Annually

### SWF/LF: Solid Waste Facility Database

Solid Waste Facilities/Landfill Sites. SWF/LF type records typically contain an inventory of solid waste disposal facilities or landfills in a particular state. Depending on the state, these may be active or inactive facilities or open dumps that failed to meet RCRA Subtitle D Section 4004 criteria for solid waste landfills or disposal sites.

Date of Government Version: 07/21/2014	Source: Department of Environmental Protection
Date Data Arrived at EDR: 07/22/2014	Telephone: 850-922-7121
Date Made Active in Reports: 08/11/2014	Last EDR Contact: 07/22/2014
Number of Days to Update: 20	Next Scheduled EDR Contact: 11/03/2014
	Data Release Frequency: Semi-Annually

### UIC: Underground Injection Wells Database Listing

A listing of Class I wells. Class I wells are used to inject hazardous waste, nonhazardous waste, or municipal waste below the lowermost USDW.

Date of Government Version: 04/28/2014	Source: Department of Environmental Protection
Date Data Arrived at EDR: 04/30/2014	Telephone: 850-245-8655
Date Made Active in Reports: 05/09/2014	Last EDR Contact: 07/25/2014
Number of Days to Update: 9	Next Scheduled EDR Contact: 11/10/2014
	Data Release Frequency: Varies

### SWRCY: Recycling Centers

A listing of recycling centers located in the state of Florida.

# GOVERNMENT RECORDS SEARCHED / DATA CURRENCY TRACKING

Date of Government Version: 12/31/2012  
Date Data Arrived at EDR: 01/21/2014  
Date Made Active in Reports: 02/24/2014  
Number of Days to Update: 34

Source: Department of Environmental Protection  
Telephone: 850-245-8718  
Last EDR Contact: 07/25/2014  
Next Scheduled EDR Contact: 11/03/2014  
Data Release Frequency: Varies

## LUST: Petroleum Contamination Detail Report

Leaking Underground Storage Tank Incident Reports. LUST records contain an inventory of reported leaking underground storage tank incidents. Not all states maintain these records, and the information stored varies by state.

Date of Government Version: 01/13/2014  
Date Data Arrived at EDR: 02/06/2014  
Date Made Active in Reports: 03/19/2014  
Number of Days to Update: 41

Source: Department of Environmental Protection  
Telephone: 850-245-8839  
Last EDR Contact: 08/06/2014  
Next Scheduled EDR Contact: 11/17/2014  
Data Release Frequency: Quarterly

## UST: Storage Tank Facility Information

Registered Underground Storage Tanks. UST's are regulated under Subtitle I of the Resource Conservation and Recovery Act (RCRA) and must be registered with the state department responsible for administering the UST program. Available information varies by state program.

Date of Government Version: 01/16/2014  
Date Data Arrived at EDR: 02/06/2014  
Date Made Active in Reports: 03/24/2014  
Number of Days to Update: 46

Source: Department of Environmental Protection  
Telephone: 850-245-8839  
Last EDR Contact: 08/06/2014  
Next Scheduled EDR Contact: 11/17/2014  
Data Release Frequency: Quarterly

## LAST: Leaking Aboveground Storage Tank Listing

A statewide listing of leaking aboveground storage tank site locations.

Date of Government Version: 05/28/2014  
Date Data Arrived at EDR: 05/29/2014  
Date Made Active in Reports: 06/11/2014  
Number of Days to Update: 13

Source: Department of Environmental Protection  
Telephone: 850-245-8799  
Last EDR Contact: 07/31/2014  
Next Scheduled EDR Contact: 11/17/2014  
Data Release Frequency: Varies

## AST: Storage Tank Facility Information

Registered Aboveground Storage Tanks.

Date of Government Version: 01/16/2014  
Date Data Arrived at EDR: 02/06/2014  
Date Made Active in Reports: 03/24/2014  
Number of Days to Update: 46

Source: Department of Environmental Protection  
Telephone: 850-245-8839  
Last EDR Contact: 08/06/2014  
Next Scheduled EDR Contact: 11/17/2014  
Data Release Frequency: Quarterly

## FL SITES: Sites List

This summary status report was developed from a number of lists including the Eckhardt list, the Moffit list, the EPA Hazardous Waste Sites list, EPA's Emergency & Remedial Response information System list (RCRA Section 3012) & existing department lists such as the obsolete uncontrolled Hazardous Waste Sites list. This list is no longer updated.

Date of Government Version: 12/31/1989  
Date Data Arrived at EDR: 05/09/1994  
Date Made Active in Reports: 08/04/1994  
Number of Days to Update: 87

Source: Department of Environmental Protection  
Telephone: 850-245-8705  
Last EDR Contact: 03/24/1994  
Next Scheduled EDR Contact: N/A  
Data Release Frequency: No Update Planned

## SPILLS: Oil and Hazardous Materials Incidents

Statewide oil and hazardous materials inland incidents.

# GOVERNMENT RECORDS SEARCHED / DATA CURRENCY TRACKING

Date of Government Version: 07/14/2014  
Date Data Arrived at EDR: 07/15/2014  
Date Made Active in Reports: 08/11/2014  
Number of Days to Update: 27

Source: Department of Environmental Protection  
Telephone: 850-245-2010  
Last EDR Contact: 07/14/2014  
Next Scheduled EDR Contact: 10/27/2014  
Data Release Frequency: Semi-Annually

## ENG CONTROLS: Institutional Controls Registry

The registry is a database of all contaminated sites in the state of Florida which are subject to engineering controls. Engineering Controls encompass a variety of engineered remedies to contain and/or reduce contamination, and/or physical barriers intended to limit access to property. ECs include fences, signs, guards, landfill caps, provision of potable water, slurry walls, sheet pile (vertical caps), pumping and treatment of groundwater, monitoring wells, and vapor extraction systems.

Date of Government Version: 05/01/2014  
Date Data Arrived at EDR: 07/08/2014  
Date Made Active in Reports: 08/11/2014  
Number of Days to Update: 34

Source: Department of Environmental Protection  
Telephone: 850-245-8927  
Last EDR Contact: 07/08/2014  
Next Scheduled EDR Contact: 10/20/2014  
Data Release Frequency: Semi-Annually

## Inst Control: Institutional Controls Registry

The registry is a database of all contaminated sites in the state of Florida which are subject to institutional and engineering controls.

Date of Government Version: 05/01/2014  
Date Data Arrived at EDR: 07/08/2014  
Date Made Active in Reports: 08/11/2014  
Number of Days to Update: 34

Source: Department of Environmental Protection  
Telephone: 850-245-8927  
Last EDR Contact: 07/08/2014  
Next Scheduled EDR Contact: 10/20/2014  
Data Release Frequency: Semi-Annually

## VCP: Voluntary Cleanup Sites

Listing of closed and active voluntary cleanup sites.

Date of Government Version: 05/29/2014  
Date Data Arrived at EDR: 05/30/2014  
Date Made Active in Reports: 06/10/2014  
Number of Days to Update: 11

Source: Department of Environmental Protection  
Telephone: 850-245-8705  
Last EDR Contact: 05/27/2014  
Next Scheduled EDR Contact: 09/08/2014  
Data Release Frequency: Varies

## DRYCLEANERS: Drycleaning Facilities

The Drycleaners database, maintained by the Department of Environmental Protection, provides information about permitted dry cleaner facilities.

Date of Government Version: 07/16/2014  
Date Data Arrived at EDR: 07/28/2014  
Date Made Active in Reports: 08/11/2014  
Number of Days to Update: 14

Source: Department of Environmental Protection  
Telephone: 850-245-8927  
Last EDR Contact: 07/28/2014  
Next Scheduled EDR Contact: 11/10/2014  
Data Release Frequency: Semi-Annually

## PRIORITYCLEANERS: Priority Ranking List

The Florida Legislature has established a state-funded program to cleanup properties that are contaminated as a result of the operations of a drycleaning facility.

Date of Government Version: 05/07/2014  
Date Data Arrived at EDR: 05/21/2014  
Date Made Active in Reports: 06/10/2014  
Number of Days to Update: 20

Source: Department of Environmental Protection  
Telephone: 850-245-8927  
Last EDR Contact: 05/21/2014  
Next Scheduled EDR Contact: 09/01/2014  
Data Release Frequency: Varies

## DEDB: Ethylene Dibromide Database Results

Ethylene dibromide (EDB), a soil fumigant, that has been detected in drinking water wells. The amount found exceeds the maximum contaminant level as stated in Chapter 62-550 or 520. It is a potential threat to public health when present in drinking water.

# GOVERNMENT RECORDS SEARCHED / DATA CURRENCY TRACKING

Date of Government Version: 07/14/2014  
Date Data Arrived at EDR: 07/28/2014  
Date Made Active in Reports: 08/04/2014  
Number of Days to Update: 7

Source: Department of Environmental Protection  
Telephone: 850-245-8335  
Last EDR Contact: 07/22/2014  
Next Scheduled EDR Contact: 10/06/2014  
Data Release Frequency: Varies

## BROWNFIELDS AREAS: Brownfields Areas Database

A "brownfield area" means a contiguous area of one or more brownfield sites, some of which may not be contaminated, that has been designated as such by a local government resolution. Such areas may include all or portions of community redevelopment areas, enterprise zones, empowerment zones, other such designated economically deprived communities and areas, and Environmental Protection Agency (EPA) designated brownfield pilot projects. This layer provides a polygon representation of the boundaries of these designated Brownfield Areas in Florida.

Date of Government Version: 07/07/2014  
Date Data Arrived at EDR: 07/08/2014  
Date Made Active in Reports: 08/01/2014  
Number of Days to Update: 24

Source: Department of Environmental Protection  
Telephone: 850-245-8934  
Last EDR Contact: 07/08/2014  
Next Scheduled EDR Contact: 10/20/2014  
Data Release Frequency: Quarterly

## BSRA: Brownfield Site Rehabilitation Agreements Listing

The BSRA provides DEP and the public assurance that site rehabilitation will be conducted in accordance with Florida Statutes and DEP's Contaminated Site Cleanup Criteria rule. In addition, the BSRA provides limited liability protection for the voluntary responsible party. The BSRA contains various commitments by the voluntary responsible party, including milestones for completion of site rehabilitation tasks and submittal of technical reports and plans. It also contains a commitment by DEP to review technical reports according to an agreed upon schedule. Only those brownfield sites with an executed BSRA are eligible to apply for a voluntary cleanup tax credit incentive pursuant to Section 376.30781, Florida Statutes.

Date of Government Version: 06/18/2014  
Date Data Arrived at EDR: 07/08/2014  
Date Made Active in Reports: 08/01/2014  
Number of Days to Update: 24

Source: Department of Environmental Protection  
Telephone: 850-245-8934  
Last EDR Contact: 07/08/2014  
Next Scheduled EDR Contact: 10/20/2014  
Data Release Frequency: Varies

## BROWNFIELDS: Brownfields Sites Database

Brownfields are defined by the Florida Department of Environmental Protection (FDEP) as abandoned, idled, or underused industrial and commercial facilities where expansion or redevelopment is complicated by real or perceived environmental contamination.

Date of Government Version: 07/07/2014  
Date Data Arrived at EDR: 07/08/2014  
Date Made Active in Reports: 08/01/2014  
Number of Days to Update: 24

Source: Department of Environmental Protection  
Telephone: 850-245-8927  
Last EDR Contact: 07/08/2014  
Next Scheduled EDR Contact: 10/20/2014  
Data Release Frequency: Semi-Annually

## WASTEWATER: Wastewater Facility Regulation Database

Domestic and industrial wastewater facilities.

Date of Government Version: 05/01/2014  
Date Data Arrived at EDR: 05/13/2014  
Date Made Active in Reports: 06/10/2014  
Number of Days to Update: 28

Source: Department of Environmental Protection  
Telephone: 850-245-8600  
Last EDR Contact: 05/13/2014  
Next Scheduled EDR Contact: 08/25/2014  
Data Release Frequency: Quarterly

## AIRS: Permitted Facilities Listing

A listing of Air Resources Management permits.

Date of Government Version: 08/01/2014  
Date Data Arrived at EDR: 08/05/2014  
Date Made Active in Reports: 08/11/2014  
Number of Days to Update: 6

Source: Department of Environmental Protection  
Telephone: 850-921-9558  
Last EDR Contact: 07/31/2014  
Next Scheduled EDR Contact: 11/17/2014  
Data Release Frequency: Varies

# GOVERNMENT RECORDS SEARCHED / DATA CURRENCY TRACKING

## TIER 2: Tier 2 Facility Listing

A listing of facilities which store or manufacture hazardous materials that submit a chemical inventory report.

Date of Government Version: 12/31/2013	Source: Department of Environmental Protection
Date Data Arrived at EDR: 06/20/2014	Telephone: 850-413-9970
Date Made Active in Reports: 07/14/2014	Last EDR Contact: 06/13/2014
Number of Days to Update: 24	Next Scheduled EDR Contact: 09/29/2014
	Data Release Frequency: Varies

## FL Cattle Dip. Vats: Cattle Dipping Vats

From the 1910's through the 1950's, these vats were filled with an arsenic solution for the control and eradication of the cattle fever tick. Other pesticides, such as DDT, were also widely used. By State law, all cattle, horses, mules, goats, and other susceptible animals were required to be dipped every 14 days. Under certain circumstances, the arsenic and other pesticides remaining at the site may present an environmental or public health hazard.

Date of Government Version: 02/04/2005	Source: Department of Environmental Protection
Date Data Arrived at EDR: 06/29/2007	Telephone: 850-488-3601
Date Made Active in Reports: 07/11/2007	Last EDR Contact: 07/08/2014
Number of Days to Update: 12	Next Scheduled EDR Contact: 10/27/2014
	Data Release Frequency: No Update Planned

## FF TANKS: Federal Facilities Listing

A listing of federal facilities with storage tanks.

Date of Government Version: 06/26/2014	Source: Department of Environmental Protection
Date Data Arrived at EDR: 06/30/2014	Telephone: 850-245-8250
Date Made Active in Reports: 08/01/2014	Last EDR Contact: 06/26/2014
Number of Days to Update: 32	Next Scheduled EDR Contact: 10/13/2014
	Data Release Frequency: Quarterly

## DWM CONTAM: DWM CONTAMINATED SITES

A listing of active or known sites. The listing includes sites that need cleanup but are not actively being working on because the agency currently does not have funding (primarily petroleum and drycleaning).

Date of Government Version: 03/31/2014	Source: Department of Environmental Protection
Date Data Arrived at EDR: 04/22/2014	Telephone: 850-245-7503
Date Made Active in Reports: 05/06/2014	Last EDR Contact: 07/11/2014
Number of Days to Update: 14	Next Scheduled EDR Contact: 10/27/2014
	Data Release Frequency: Varies

## TRIBAL RECORDS

### INDIAN RESERV: Indian Reservations

This map layer portrays Indian administered lands of the United States that have any area equal to or greater than 640 acres.

Date of Government Version: 12/31/2005	Source: USGS
Date Data Arrived at EDR: 12/08/2006	Telephone: 202-208-3710
Date Made Active in Reports: 01/11/2007	Last EDR Contact: 07/18/2014
Number of Days to Update: 34	Next Scheduled EDR Contact: 10/27/2014
	Data Release Frequency: Semi-Annually

### INDIAN ODI: Report on the Status of Open Dumps on Indian Lands

Location of open dumps on Indian land.

Date of Government Version: 12/31/1998	Source: Environmental Protection Agency
Date Data Arrived at EDR: 12/03/2007	Telephone: 703-308-8245
Date Made Active in Reports: 01/24/2008	Last EDR Contact: 08/01/2014
Number of Days to Update: 52	Next Scheduled EDR Contact: 11/17/2014
	Data Release Frequency: Varies

# GOVERNMENT RECORDS SEARCHED / DATA CURRENCY TRACKING

INDIAN LUST R6: Leaking Underground Storage Tanks on Indian Land  
LUSTs on Indian land in New Mexico and Oklahoma.

Date of Government Version: 05/14/2014	Source: EPA Region 6
Date Data Arrived at EDR: 05/15/2014	Telephone: 214-665-6597
Date Made Active in Reports: 07/15/2014	Last EDR Contact: 07/22/2014
Number of Days to Update: 61	Next Scheduled EDR Contact: 11/20/2014
	Data Release Frequency: Varies

INDIAN LUST R4: Leaking Underground Storage Tanks on Indian Land  
LUSTs on Indian land in Florida, Mississippi and North Carolina.

Date of Government Version: 04/24/2014	Source: EPA Region 4
Date Data Arrived at EDR: 04/25/2014	Telephone: 404-562-8677
Date Made Active in Reports: 06/17/2014	Last EDR Contact: 04/22/2014
Number of Days to Update: 53	Next Scheduled EDR Contact: 08/11/2014
	Data Release Frequency: Semi-Annually

INDIAN LUST R9: Leaking Underground Storage Tanks on Indian Land  
LUSTs on Indian land in Arizona, California, New Mexico and Nevada

Date of Government Version: 03/01/2013	Source: Environmental Protection Agency
Date Data Arrived at EDR: 03/01/2013	Telephone: 415-972-3372
Date Made Active in Reports: 04/12/2013	Last EDR Contact: 07/22/2014
Number of Days to Update: 42	Next Scheduled EDR Contact: 11/10/2014
	Data Release Frequency: Quarterly

INDIAN LUST R5: Leaking Underground Storage Tanks on Indian Land  
Leaking underground storage tanks located on Indian Land in Michigan, Minnesota and Wisconsin.

Date of Government Version: 05/12/2014	Source: EPA, Region 5
Date Data Arrived at EDR: 05/12/2014	Telephone: 312-886-7439
Date Made Active in Reports: 06/17/2014	Last EDR Contact: 04/28/2014
Number of Days to Update: 36	Next Scheduled EDR Contact: 11/10/2014
	Data Release Frequency: Varies

INDIAN LUST R10: Leaking Underground Storage Tanks on Indian Land  
LUSTs on Indian land in Alaska, Idaho, Oregon and Washington.

Date of Government Version: 11/06/2013	Source: EPA Region 10
Date Data Arrived at EDR: 11/07/2013	Telephone: 206-553-2857
Date Made Active in Reports: 12/06/2013	Last EDR Contact: 04/28/2014
Number of Days to Update: 29	Next Scheduled EDR Contact: 11/10/2014
	Data Release Frequency: Quarterly

INDIAN LUST R7: Leaking Underground Storage Tanks on Indian Land  
LUSTs on Indian land in Iowa, Kansas, and Nebraska

Date of Government Version: 04/28/2014	Source: EPA Region 7
Date Data Arrived at EDR: 05/01/2014	Telephone: 913-551-7003
Date Made Active in Reports: 06/17/2014	Last EDR Contact: 04/28/2014
Number of Days to Update: 47	Next Scheduled EDR Contact: 11/10/2014
	Data Release Frequency: Varies

INDIAN LUST R8: Leaking Underground Storage Tanks on Indian Land  
LUSTs on Indian land in Colorado, Montana, North Dakota, South Dakota, Utah and Wyoming.

Date of Government Version: 08/27/2012	Source: EPA Region 8
Date Data Arrived at EDR: 08/28/2012	Telephone: 303-312-6271
Date Made Active in Reports: 10/16/2012	Last EDR Contact: 07/22/2014
Number of Days to Update: 49	Next Scheduled EDR Contact: 11/10/2014
	Data Release Frequency: Quarterly



## GOVERNMENT RECORDS SEARCHED / DATA CURRENCY TRACKING

### INDIAN LUST R1: Leaking Underground Storage Tanks on Indian Land

A listing of leaking underground storage tank locations on Indian Land.

Date of Government Version: 02/01/2013	Source: EPA Region 1
Date Data Arrived at EDR: 05/01/2013	Telephone: 617-918-1313
Date Made Active in Reports: 11/01/2013	Last EDR Contact: 08/01/2014
Number of Days to Update: 184	Next Scheduled EDR Contact: 11/10/2014
	Data Release Frequency: Varies

### INDIAN UST R1: Underground Storage Tanks on Indian Land

The Indian Underground Storage Tank (UST) database provides information about underground storage tanks on Indian land in EPA Region 1 (Connecticut, Maine, Massachusetts, New Hampshire, Rhode Island, Vermont and ten Tribal Nations).

Date of Government Version: 02/01/2013	Source: EPA, Region 1
Date Data Arrived at EDR: 05/01/2013	Telephone: 617-918-1313
Date Made Active in Reports: 01/27/2014	Last EDR Contact: 08/01/2014
Number of Days to Update: 271	Next Scheduled EDR Contact: 11/10/2014
	Data Release Frequency: Varies

### INDIAN UST R4: Underground Storage Tanks on Indian Land

The Indian Underground Storage Tank (UST) database provides information about underground storage tanks on Indian land in EPA Region 4 (Alabama, Florida, Georgia, Kentucky, Mississippi, North Carolina, South Carolina, Tennessee and Tribal Nations)

Date of Government Version: 04/24/2014	Source: EPA Region 4
Date Data Arrived at EDR: 04/25/2014	Telephone: 404-562-9424
Date Made Active in Reports: 06/17/2014	Last EDR Contact: 04/22/2014
Number of Days to Update: 53	Next Scheduled EDR Contact: 08/11/2014
	Data Release Frequency: Semi-Annually

### INDIAN UST R6: Underground Storage Tanks on Indian Land

The Indian Underground Storage Tank (UST) database provides information about underground storage tanks on Indian land in EPA Region 6 (Louisiana, Arkansas, Oklahoma, New Mexico, Texas and 65 Tribes).

Date of Government Version: 05/14/2014	Source: EPA Region 6
Date Data Arrived at EDR: 05/15/2014	Telephone: 214-665-7591
Date Made Active in Reports: 06/17/2014	Last EDR Contact: 07/22/2014
Number of Days to Update: 33	Next Scheduled EDR Contact: 11/10/2014
	Data Release Frequency: Semi-Annually

### INDIAN UST R7: Underground Storage Tanks on Indian Land

The Indian Underground Storage Tank (UST) database provides information about underground storage tanks on Indian land in EPA Region 7 (Iowa, Kansas, Missouri, Nebraska, and 9 Tribal Nations).

Date of Government Version: 05/28/2014	Source: EPA Region 7
Date Data Arrived at EDR: 05/01/2014	Telephone: 913-551-7003
Date Made Active in Reports: 06/17/2014	Last EDR Contact: 04/28/2014
Number of Days to Update: 47	Next Scheduled EDR Contact: 11/10/2014
	Data Release Frequency: Varies

### INDIAN UST R8: Underground Storage Tanks on Indian Land

The Indian Underground Storage Tank (UST) database provides information about underground storage tanks on Indian land in EPA Region 8 (Colorado, Montana, North Dakota, South Dakota, Utah, Wyoming and 27 Tribal Nations).

Date of Government Version: 05/07/2014	Source: EPA Region 8
Date Data Arrived at EDR: 05/09/2014	Telephone: 303-312-6137
Date Made Active in Reports: 06/17/2014	Last EDR Contact: 07/22/2014
Number of Days to Update: 39	Next Scheduled EDR Contact: 11/10/2014
	Data Release Frequency: Quarterly

# GOVERNMENT RECORDS SEARCHED / DATA CURRENCY TRACKING

## INDIAN UST R9: Underground Storage Tanks on Indian Land

The Indian Underground Storage Tank (UST) database provides information about underground storage tanks on Indian land in EPA Region 9 (Arizona, California, Hawaii, Nevada, the Pacific Islands, and Tribal Nations).

Date of Government Version: 05/12/2014	Source: EPA Region 9
Date Data Arrived at EDR: 05/14/2014	Telephone: 415-972-3368
Date Made Active in Reports: 06/17/2014	Last EDR Contact: 07/22/2014
Number of Days to Update: 34	Next Scheduled EDR Contact: 11/10/2014
	Data Release Frequency: Quarterly

## INDIAN UST R10: Underground Storage Tanks on Indian Land

The Indian Underground Storage Tank (UST) database provides information about underground storage tanks on Indian land in EPA Region 10 (Alaska, Idaho, Oregon, Washington, and Tribal Nations).

Date of Government Version: 04/04/2014	Source: EPA Region 10
Date Data Arrived at EDR: 04/08/2014	Telephone: 206-553-2857
Date Made Active in Reports: 06/17/2014	Last EDR Contact: 07/22/2014
Number of Days to Update: 70	Next Scheduled EDR Contact: 11/10/2014
	Data Release Frequency: Quarterly

## INDIAN UST R5: Underground Storage Tanks on Indian Land

The Indian Underground Storage Tank (UST) database provides information about underground storage tanks on Indian land in EPA Region 5 (Michigan, Minnesota and Wisconsin and Tribal Nations).

Date of Government Version: 05/12/2014	Source: EPA Region 5
Date Data Arrived at EDR: 05/12/2014	Telephone: 312-886-6136
Date Made Active in Reports: 06/17/2014	Last EDR Contact: 04/28/2014
Number of Days to Update: 36	Next Scheduled EDR Contact: 11/10/2014
	Data Release Frequency: Varies

## INDIAN VCP R1: Voluntary Cleanup Priority Listing

A listing of voluntary cleanup priority sites located on Indian Land located in Region 1.

Date of Government Version: 03/20/2014	Source: EPA, Region 1
Date Data Arrived at EDR: 04/01/2014	Telephone: 617-918-1102
Date Made Active in Reports: 06/17/2014	Last EDR Contact: 07/01/2014
Number of Days to Update: 77	Next Scheduled EDR Contact: 10/13/2014
	Data Release Frequency: Varies

## INDIAN VCP R7: Voluntary Cleanup Priority Listing

A listing of voluntary cleanup priority sites located on Indian Land located in Region 7.

Date of Government Version: 03/20/2008	Source: EPA, Region 7
Date Data Arrived at EDR: 04/22/2008	Telephone: 913-551-7365
Date Made Active in Reports: 05/19/2008	Last EDR Contact: 04/20/2009
Number of Days to Update: 27	Next Scheduled EDR Contact: 07/20/2009
	Data Release Frequency: Varies

## **EDR PROPRIETARY RECORDS**

### EDR MGP: EDR Proprietary Manufactured Gas Plants

The EDR Proprietary Manufactured Gas Plant Database includes records of coal gas plants (manufactured gas plants) compiled by EDR's researchers. Manufactured gas sites were used in the United States from the 1800's to 1950's to produce a gas that could be distributed and used as fuel. These plants used whale oil, rosin, coal, or a mixture of coal, oil, and water that also produced a significant amount of waste. Many of the byproducts of the gas production, such as coal tar (oily waste containing volatile and non-volatile chemicals), sludges, oils and other compounds are potentially hazardous to human health and the environment. The byproduct from this process was frequently disposed of directly at the plant site and can remain or spread slowly, serving as a continuous source of soil and groundwater contamination.

# GOVERNMENT RECORDS SEARCHED / DATA CURRENCY TRACKING

Date of Government Version: N/A  
Date Data Arrived at EDR: N/A  
Date Made Active in Reports: N/A  
Number of Days to Update: N/A

Source: EDR, Inc.  
Telephone: N/A  
Last EDR Contact: N/A  
Next Scheduled EDR Contact: N/A  
Data Release Frequency: No Update Planned

## EDR US Hist Auto Stat: EDR Exclusive Historic Gas Stations

EDR has searched selected national collections of business directories and has collected listings of potential gas station/filling station/service station sites that were available to EDR researchers. EDR's review was limited to those categories of sources that might, in EDR's opinion, include gas station/filling station/service station establishments. The categories reviewed included, but were not limited to gas, gas station, gasoline station, filling station, auto, automobile repair, auto service station, service station, etc. This database falls within a category of information EDR classifies as "High Risk Historical Records", or HRHR. EDR's HRHR effort presents unique and sometimes proprietary data about past sites and operations that typically create environmental concerns, but may not show up in current government records searches.

Date of Government Version: N/A  
Date Data Arrived at EDR: N/A  
Date Made Active in Reports: N/A  
Number of Days to Update: N/A

Source: EDR, Inc.  
Telephone: N/A  
Last EDR Contact: N/A  
Next Scheduled EDR Contact: N/A  
Data Release Frequency: Varies

## EDR US Hist Cleaners: EDR Exclusive Historic Dry Cleaners

EDR has searched selected national collections of business directories and has collected listings of potential dry cleaner sites that were available to EDR researchers. EDR's review was limited to those categories of sources that might, in EDR's opinion, include dry cleaning establishments. The categories reviewed included, but were not limited to dry cleaners, cleaners, laundry, laundromat, cleaning/laundry, wash & dry etc. This database falls within a category of information EDR classifies as "High Risk Historical Records", or HRHR. EDR's HRHR effort presents unique and sometimes proprietary data about past sites and operations that typically create environmental concerns, but may not show up in current government records searches.

Date of Government Version: N/A  
Date Data Arrived at EDR: N/A  
Date Made Active in Reports: N/A  
Number of Days to Update: N/A

Source: EDR, Inc.  
Telephone: N/A  
Last EDR Contact: N/A  
Next Scheduled EDR Contact: N/A  
Data Release Frequency: Varies

## RGA LUST: Recovered Government Archive Leaking Underground Storage Tank

The EDR Recovered Government Archive Leaking Underground Storage Tank database provides a list of LUST incidents derived from historical databases and includes many records that no longer appear in current government lists. Compiled from Records formerly available from the Department of Environmental Protection in Florida.

Date of Government Version: N/A  
Date Data Arrived at EDR: 07/01/2013  
Date Made Active in Reports: 12/30/2013  
Number of Days to Update: 182

Source: Department of Environmental Protection  
Telephone: N/A  
Last EDR Contact: 06/01/2012  
Next Scheduled EDR Contact: N/A  
Data Release Frequency: Varies

## RGA LF: Recovered Government Archive Solid Waste Facilities List

The EDR Recovered Government Archive Landfill database provides a list of landfills derived from historical databases and includes many records that no longer appear in current government lists. Compiled from Records formerly available from the Department of Environmental Protection in Florida.

Date of Government Version: N/A  
Date Data Arrived at EDR: 07/01/2013  
Date Made Active in Reports: 01/10/2014  
Number of Days to Update: 193

Source: Department of Environmental Protection  
Telephone: N/A  
Last EDR Contact: 06/01/2012  
Next Scheduled EDR Contact: N/A  
Data Release Frequency: Varies

# GOVERNMENT RECORDS SEARCHED / DATA CURRENCY TRACKING

## RGA HWS: Recovered Government Archive State Hazardous Waste Facilities List

The EDR Recovered Government Archive State Hazardous Waste database provides a list of SHWS incidents derived from historical databases and includes many records that no longer appear in current government lists. Compiled from Records formerly available from the Department of Environmental Protection in Florida.

Date of Government Version: N/A  
Date Data Arrived at EDR: 07/01/2013  
Date Made Active in Reports: 12/30/2013  
Number of Days to Update: 182

Source: Department of Environmental Protection  
Telephone: N/A  
Last EDR Contact: 06/01/2012  
Next Scheduled EDR Contact: N/A  
Data Release Frequency: Varies

## COUNTY RECORDS

### ALACHUA COUNTY:

#### Facility List

List of all regulated facilities in Alachua County.

Date of Government Version: 04/01/2014  
Date Data Arrived at EDR: 06/05/2014  
Date Made Active in Reports: 07/02/2014  
Number of Days to Update: 27

Source: Alachua County Environmental Protection Department  
Telephone: 352-264-6800  
Last EDR Contact: 06/25/2014  
Next Scheduled EDR Contact: 10/13/2014  
Data Release Frequency: Annually

### BROWARD COUNTY:

#### Aboveground Storage Tanks

Aboveground storage tank locations in Broward County.

Date of Government Version: 06/02/2014  
Date Data Arrived at EDR: 06/04/2014  
Date Made Active in Reports: 06/12/2014  
Number of Days to Update: 8

Source: Broward County Environmental Protection Department  
Telephone: 954-818-7509  
Last EDR Contact: 06/02/2014  
Next Scheduled EDR Contact: 09/15/2014  
Data Release Frequency: Varies

#### Semi-Annual Inventory Report on Contaminated Locations

Early Detection Incentive/Environmental Assessment Remediation. This report monitors the status and remediation progress of known contaminated locations within Broward County. Sites listed by the US EPA, the Florida Department of Environmental Protection, and sites licensed for contamination assessment and cleanup by the Division of Pollution Prevention and Remediation Programs of the Department.

Date of Government Version: 04/09/2014  
Date Data Arrived at EDR: 07/11/2014  
Date Made Active in Reports: 08/11/2014  
Number of Days to Update: 31

Source: Broward County Environmental Protection Department  
Telephone: 954-818-7509  
Last EDR Contact: 07/11/2014  
Next Scheduled EDR Contact: 09/15/2014  
Data Release Frequency: Semi-Annually

#### Hazardous Material Sites

HM sites use or store greater than 25 gallons of hazardous materials per month.

Date of Government Version: 06/02/2014  
Date Data Arrived at EDR: 06/04/2014  
Date Made Active in Reports: 06/12/2014  
Number of Days to Update: 8

Source: Broward County Environmental Protection Department  
Telephone: 954-818-7509  
Last EDR Contact: 06/02/2014  
Next Scheduled EDR Contact: 09/15/2014  
Data Release Frequency: Annually

#### Notice Of Violations Sites

NOV facilities have received a notice of violation letter under the Broward County Chapter 27 Code.

# GOVERNMENT RECORDS SEARCHED / DATA CURRENCY TRACKING

Date of Government Version: 06/02/2014  
Date Data Arrived at EDR: 06/04/2014  
Date Made Active in Reports: 06/12/2014  
Number of Days to Update: 8

Source: Broward County Environmental Protection Department  
Telephone: 954-818-7509  
Last EDR Contact: 06/02/2014  
Next Scheduled EDR Contact: 09/15/2014  
Data Release Frequency: Annually

## Underground Storage Tanks

All known regulated storage tanks within Broward County, including those tanks that have been closed

Date of Government Version: 06/02/2014  
Date Data Arrived at EDR: 06/04/2014  
Date Made Active in Reports: 06/12/2014  
Number of Days to Update: 8

Source: Broward County Environmental Protection Department  
Telephone: 954-818-7509  
Last EDR Contact: 06/02/2014  
Next Scheduled EDR Contact: 09/15/2014  
Data Release Frequency: Annually

## HILLSBOROUGH COUNTY:

### HILLSBOROUGH CO LF

Hillsborough county landfill sites.

Date of Government Version: 06/01/2010  
Date Data Arrived at EDR: 01/18/2012  
Date Made Active in Reports: 02/21/2012  
Number of Days to Update: 34

Source: Hillsborough County Environmental Protection Commission  
Telephone: 813-627-2600  
Last EDR Contact: 07/11/2014  
Next Scheduled EDR Contact: 10/27/2014  
Data Release Frequency: Varies

## MIAMI-DADE COUNTY:

### Air Permit Sites

Facilities that release or have a potential to release pollutants.

Date of Government Version: 06/02/2014  
Date Data Arrived at EDR: 06/03/2014  
Date Made Active in Reports: 06/12/2014  
Number of Days to Update: 9

Source: Department of Environmental Resources Management  
Telephone: 305-372-6755  
Last EDR Contact: 06/03/2014  
Next Scheduled EDR Contact: 09/15/2014  
Data Release Frequency: Semi-Annually

### Grease Trap Sites

Any non-residential facility that discharges waste to a sanitary sewer.

Date of Government Version: 06/02/2014  
Date Data Arrived at EDR: 06/03/2014  
Date Made Active in Reports: 06/12/2014  
Number of Days to Update: 9

Source: Dade County Dept. of Env. Resources Mgmt.  
Telephone: 305-372-6508  
Last EDR Contact: 06/03/2014  
Next Scheduled EDR Contact: 09/15/2014  
Data Release Frequency: Semi-Annually

### Marine Facilities Operating Permit

What is this permit used for? Miami-Dade County Ordinance 89-104 and Section 24-18 of the Code of Miami-Dade County require the following types of marine facilities to obtain annual operating permits from DERM: All recreational boat docking facilities with ten (10) or more boat slips, moorings, davit spaces, and vessel tie-up spaces. All boat storage facilities contiguous to tidal waters in Miami-Dade County with ten (10) or more dry storage spaces including boatyards and boat manufacturing facilities.

Date of Government Version: 03/03/2014  
Date Data Arrived at EDR: 03/04/2014  
Date Made Active in Reports: 03/25/2014  
Number of Days to Update: 21

Source: DERM  
Telephone: 305-372-3576  
Last EDR Contact: 03/04/2014  
Next Scheduled EDR Contact: 06/16/2014  
Data Release Frequency: Quarterly

# GOVERNMENT RECORDS SEARCHED / DATA CURRENCY TRACKING

## Miami River Enforcement

The Miami River Enforcement database files were created for facilities and in some instances vessels that were inspected by a workgroup within the Department that was identified as the Miami River Enforcement Group. The files do not all necessarily reflect enforcement cases and some were created for locations that were permitted by other Sections within the Department.

Date of Government Version: 06/05/2013	Source: DERM
Date Data Arrived at EDR: 06/06/2013	Telephone: 305-372-3576
Date Made Active in Reports: 08/06/2013	Last EDR Contact: 06/02/2014
Number of Days to Update: 61	Next Scheduled EDR Contact: 09/15/2014
	Data Release Frequency: Quarterly

## Hazardous Waste Sites

Sites with the potential to generate waste

Date of Government Version: 06/02/2014	Source: Dade County Department of Environmental Resources Management
Date Data Arrived at EDR: 06/03/2014	Telephone: 305-372-6755
Date Made Active in Reports: 06/12/2014	Last EDR Contact: 06/03/2014
Number of Days to Update: 9	Next Scheduled EDR Contact: 09/15/2014
	Data Release Frequency: Semi-Annually

## Industrial Waste Type 2-4 Sites

IW2s are facilities having reclaim or recycling systems with no discharges, aboveground holding tanks or spill prevention and countermeasure plans. IW4s are facilities that discharge an effluent to the ground.

Date of Government Version: 06/02/2014	Source: Department of Environmental Resources Management
Date Data Arrived at EDR: 06/03/2014	Telephone: 305-372-6700
Date Made Active in Reports: 06/12/2014	Last EDR Contact: 06/03/2014
Number of Days to Update: 9	Next Scheduled EDR Contact: 09/15/2014
	Data Release Frequency: Semi-Annually

## Industrial Waste Type 5 Sites

Generally these facilities fall under the category of "conditionally exempt small quantity generator" or "small quantity generator".

Date of Government Version: 06/02/2014	Source: Department of Environmental Resources Management
Date Data Arrived at EDR: 06/03/2014	Telephone: 305-372-6700
Date Made Active in Reports: 06/12/2014	Last EDR Contact: 06/03/2014
Number of Days to Update: 9	Next Scheduled EDR Contact: 09/15/2014
	Data Release Frequency: Semi-Annually

## Industrial Waste Type 6

Permits issued to those non-residential land uses located within the major drinking water wellfield protection areas that are not served by sanitary sewers. These facilities do not handle hazardous materials but are regulated because of the env. sensitivity of the areas where they are located.

Date of Government Version: 06/02/2014	Source: Department of Environmental Resources Management
Date Data Arrived at EDR: 06/03/2014	Telephone: 305-372-6700
Date Made Active in Reports: 06/12/2014	Last EDR Contact: 06/03/2014
Number of Days to Update: 9	Next Scheduled EDR Contact: 09/15/2014
	Data Release Frequency: Semi-Annually

## Industrial Waste Permit Sites

Facilities that either generate more than 25,000 of wastewater per day to sanitary sewers or are pre-defined by EPA.

Date of Government Version: 06/02/2014	Source: Department of Environmental Resources Management
Date Data Arrived at EDR: 06/03/2014	Telephone: 305-372-6700
Date Made Active in Reports: 06/11/2014	Last EDR Contact: 06/03/2014
Number of Days to Update: 8	Next Scheduled EDR Contact: 09/15/2014
	Data Release Frequency: Semi-Annually

# GOVERNMENT RECORDS SEARCHED / DATA CURRENCY TRACKING

## Enforcement Case Tracking System Sites

Enforcement cases monitored by the Dade County Department of Environmental Resources Management.

Date of Government Version: 06/02/2014	Source: Department of Environmental Resources Management
Date Data Arrived at EDR: 06/03/2014	Telephone: 305-372-6755
Date Made Active in Reports: 06/11/2014	Last EDR Contact: 06/03/2014
Number of Days to Update: 8	Next Scheduled EDR Contact: 09/15/2014
	Data Release Frequency: Semi-Annually

## Fuel Spills Cases

DERM documents fuel spills of sites that are not in a state program.

Date of Government Version: 01/08/2009	Source: Department of Environmental Resources Management
Date Data Arrived at EDR: 01/13/2009	Telephone: 305-372-6755
Date Made Active in Reports: 02/05/2009	Last EDR Contact: 06/02/2014
Number of Days to Update: 23	Next Scheduled EDR Contact: 09/15/2014
	Data Release Frequency: Semi-Annually

## Storage Tanks

A listing of aboveground and underground storage tank site locations.

Date of Government Version: 06/02/2014	Source: Department of Environmental Resource Management
Date Data Arrived at EDR: 06/03/2014	Telephone: 305-372-6700
Date Made Active in Reports: 06/11/2014	Last EDR Contact: 06/03/2014
Number of Days to Update: 8	Next Scheduled EDR Contact: 09/15/2014
	Data Release Frequency: Semi-Annually

## PALM BEACH COUNTY:

### PALM BEACH CO. LF

Palm Beach County Inventory of Solid Waste Sites.

Date of Government Version: 09/01/2011	Source: Palm Beach County Solid Waste Authority
Date Data Arrived at EDR: 09/20/2011	Telephone: 561-640-4000
Date Made Active in Reports: 10/10/2011	Last EDR Contact: 06/11/2014
Number of Days to Update: 20	Next Scheduled EDR Contact: 09/29/2014
	Data Release Frequency: Varies

## OTHER DATABASE(S)

Depending on the geographic area covered by this report, the data provided in these specialty databases may or may not be complete. For example, the existence of wetlands information data in a specific report does not mean that all wetlands in the area covered by the report are included. Moreover, the absence of any reported wetlands information does not necessarily mean that wetlands do not exist in the area covered by the report.

### CT MANIFEST: Hazardous Waste Manifest Data

Facility and manifest data. Manifest is a document that lists and tracks hazardous waste from the generator through transporters to a tsd facility.

Date of Government Version: 07/30/2013	Source: Department of Energy & Environmental Protection
Date Data Arrived at EDR: 08/19/2013	Telephone: 860-424-3375
Date Made Active in Reports: 10/03/2013	Last EDR Contact: 05/23/2014
Number of Days to Update: 45	Next Scheduled EDR Contact: 09/01/2014
	Data Release Frequency: Annually

### NJ MANIFEST: Manifest Information

Hazardous waste manifest information.

# GOVERNMENT RECORDS SEARCHED / DATA CURRENCY TRACKING

Date of Government Version: 12/31/2011  
Date Data Arrived at EDR: 07/19/2012  
Date Made Active in Reports: 08/28/2012  
Number of Days to Update: 40

Source: Department of Environmental Protection  
Telephone: N/A  
Last EDR Contact: 07/17/2014  
Next Scheduled EDR Contact: 10/27/2014  
Data Release Frequency: Annually

## NY MANIFEST: Facility and Manifest Data

Manifest is a document that lists and tracks hazardous waste from the generator through transporters to a TSD facility.

Date of Government Version: 05/01/2014  
Date Data Arrived at EDR: 05/07/2014  
Date Made Active in Reports: 06/10/2014  
Number of Days to Update: 34

Source: Department of Environmental Conservation  
Telephone: 518-402-8651  
Last EDR Contact: 08/07/2014  
Next Scheduled EDR Contact: 11/17/2014  
Data Release Frequency: Annually

## PA MANIFEST: Manifest Information

Hazardous waste manifest information.

Date of Government Version: 12/31/2012  
Date Data Arrived at EDR: 07/24/2013  
Date Made Active in Reports: 08/19/2013  
Number of Days to Update: 26

Source: Department of Environmental Protection  
Telephone: 717-783-8990  
Last EDR Contact: 07/18/2014  
Next Scheduled EDR Contact: 11/03/2014  
Data Release Frequency: Annually

## RI MANIFEST: Manifest information

Hazardous waste manifest information.

Date of Government Version: 12/31/2012  
Date Data Arrived at EDR: 06/21/2013  
Date Made Active in Reports: 08/05/2013  
Number of Days to Update: 45

Source: Department of Environmental Management  
Telephone: 401-222-2797  
Last EDR Contact: 05/27/2014  
Next Scheduled EDR Contact: 09/08/2014  
Data Release Frequency: Annually

## WI MANIFEST: Manifest Information

Hazardous waste manifest information.

Date of Government Version: 12/31/2013  
Date Data Arrived at EDR: 06/20/2014  
Date Made Active in Reports: 08/07/2014  
Number of Days to Update: 48

Source: Department of Natural Resources  
Telephone: N/A  
Last EDR Contact: 06/16/2014  
Next Scheduled EDR Contact: 09/29/2014  
Data Release Frequency: Annually

**Oil/Gas Pipelines:** This data was obtained by EDR from the USGS in 1994. It is referred to by USGS as GeoData Digital Line Graphs from 1:100,000-Scale Maps. It was extracted from the transportation category including some oil, but primarily gas pipelines.

**Sensitive Receptors:** There are individuals deemed sensitive receptors due to their fragile immune systems and special sensitivity to environmental discharges. These sensitive receptors typically include the elderly, the sick, and children. While the location of all sensitive receptors cannot be determined, EDR indicates those buildings and facilities - schools, daycares, hospitals, medical centers, and nursing homes - where individuals who are sensitive receptors are likely to be located.

### AHA Hospitals:

Source: American Hospital Association, Inc.  
Telephone: 312-280-5991

The database includes a listing of hospitals based on the American Hospital Association's annual survey of hospitals.

### Medical Centers: Provider of Services Listing

Source: Centers for Medicare & Medicaid Services  
Telephone: 410-786-3000

A listing of hospitals with Medicare provider number, produced by Centers of Medicare & Medicaid Services, a federal agency within the U.S. Department of Health and Human Services.

### Nursing Homes

Source: National Institutes of Health  
Telephone: 301-594-6248

Information on Medicare and Medicaid certified nursing homes in the United States.



# GOVERNMENT RECORDS SEARCHED / DATA CURRENCY TRACKING

## Public Schools

Source: National Center for Education Statistics

Telephone: 202-502-7300

The National Center for Education Statistics' primary database on elementary and secondary public education in the United States. It is a comprehensive, annual, national statistical database of all public elementary and secondary schools and school districts, which contains data that are comparable across all states.

## Private Schools

Source: National Center for Education Statistics

Telephone: 202-502-7300

The National Center for Education Statistics' primary database on private school locations in the United States.

## Daycare Centers: Department of Children & Families

Source: Provider Information

Telephone: 850-488-4900

**Flood Zone Data:** This data, available in select counties across the country, was obtained by EDR in 2003 & 2011 from the Federal Emergency Management Agency (FEMA). Data depicts 100-year and 500-year flood zones as defined by FEMA.

**NWI:** National Wetlands Inventory. This data, available in select counties across the country, was obtained by EDR in 2002, 2005 and 2010 from the U.S. Fish and Wildlife Service.

## State Wetlands Data: Wetlands Inventory

Source: Department of Environmental Protection

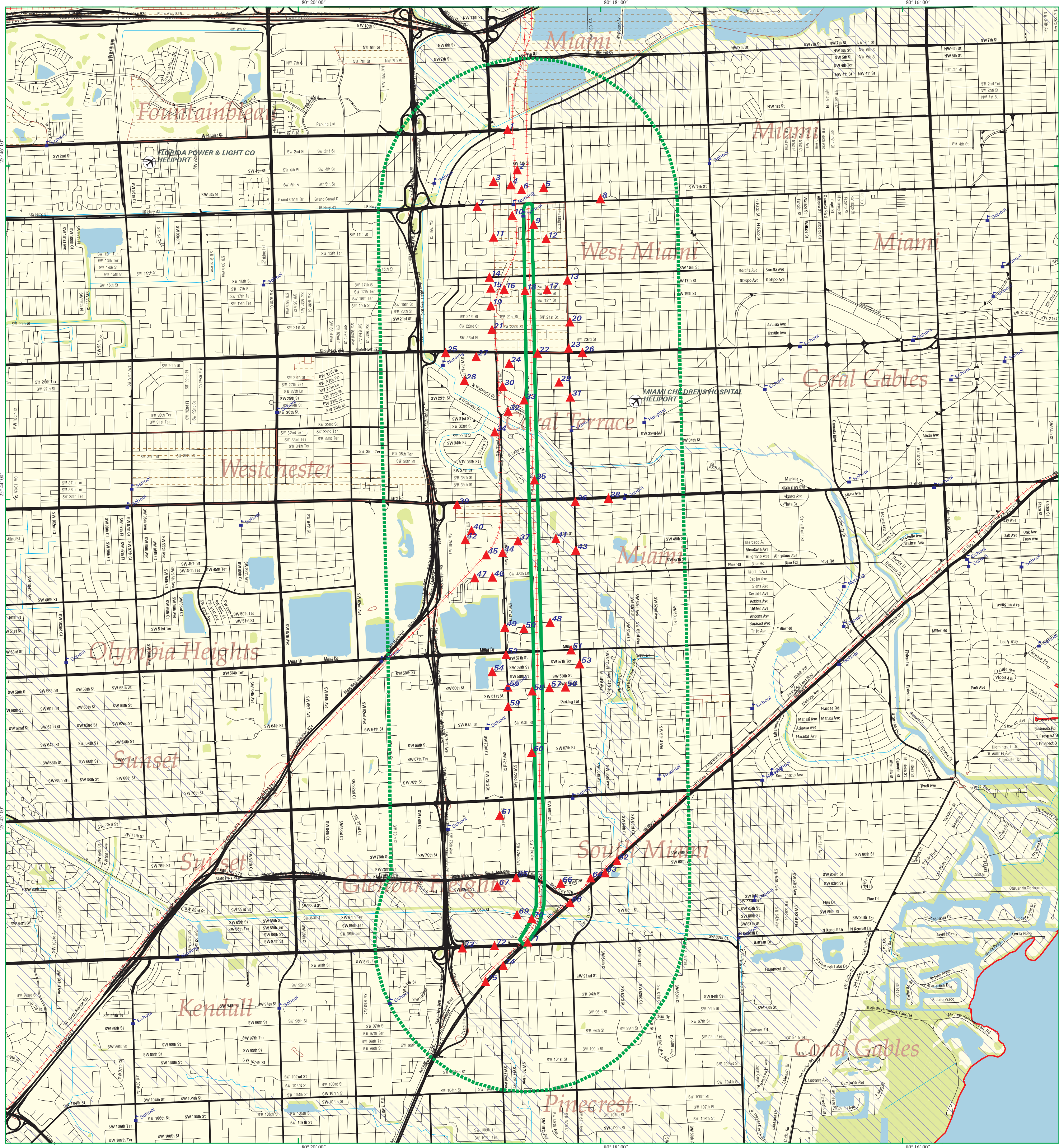
Telephone: 850-245-8238

**Earthquake Fault Lines:** The fault lines displayed on EDR's Topographic map are digitized quaternary faultlines, prepared in 1975 by the United State Geological Survey

## **STREET AND ADDRESS INFORMATION**

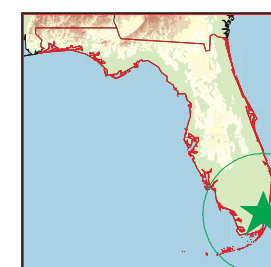
© 2010 Tele Atlas North America, Inc. All rights reserved. This material is proprietary and the subject of copyright protection and other intellectual property rights owned by or licensed to Tele Atlas North America, Inc. The use of this material is subject to the terms of a license agreement. You will be held liable for any unauthorized copying or disclosure of this material.





# EDR DataMap® - Area Study

## Ludlam Corridor Property 5-Mile



Miami, FL

- |  |                 |                         |                   |                            |
|--|-----------------|-------------------------|-------------------|----------------------------|
| Listed Sites                                 | Search Boundary | Railroads               | Water             | Florida Brownfields        |
| Earthquake Epicenters (Richter 5 or greater) | Roads           | Contour Lines           | Superfund Sites   | 100-Yr Flood Zones         |
| Sinkholes                                    | Major Roads     | Pipelines               | Federal DOD Sites | National Wetland Inventory |
| Waterways                                    | Fault Lines     | Indian Reservations BIA |                   |                            |

