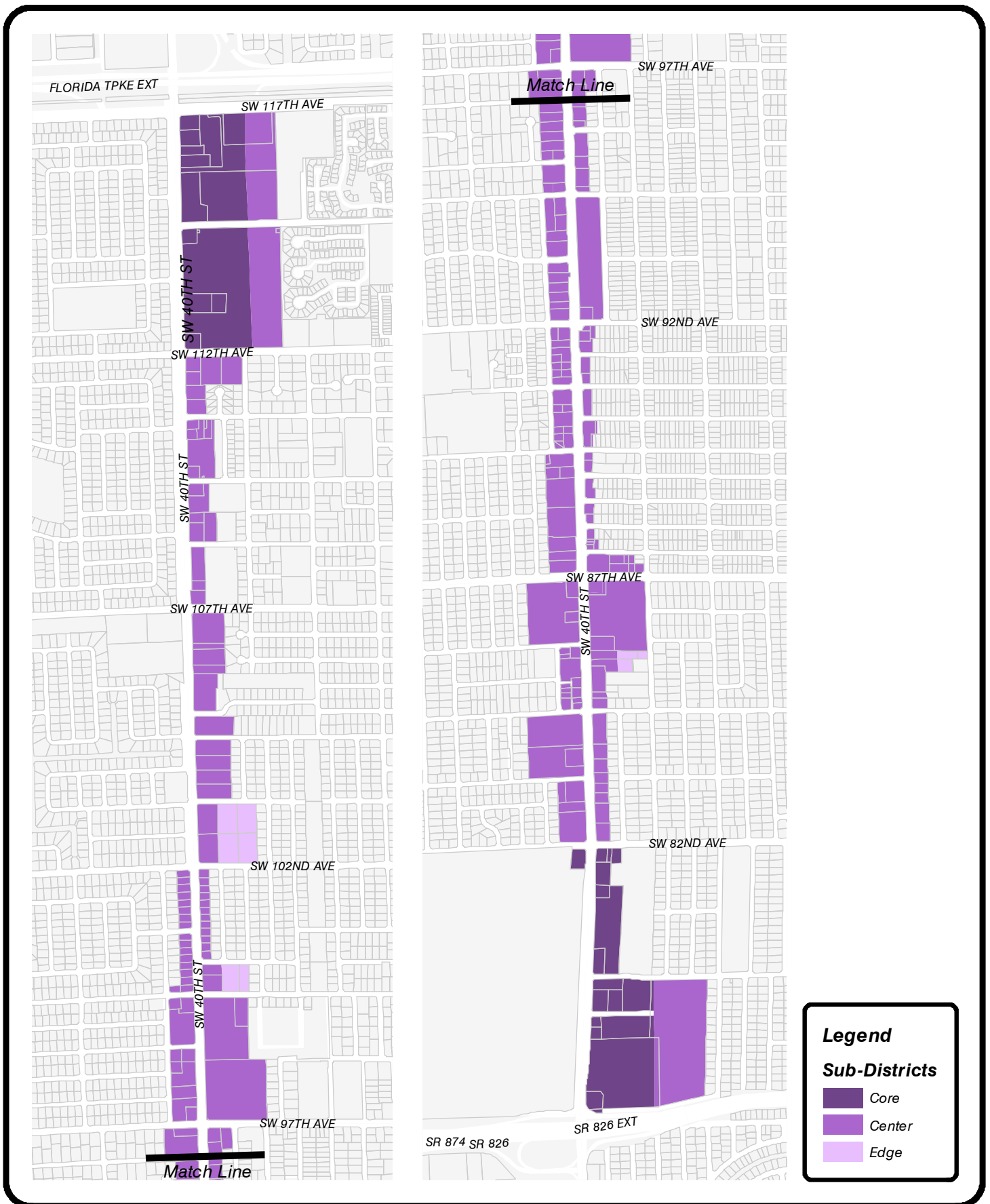


Bird Road Corridor Urban Area District



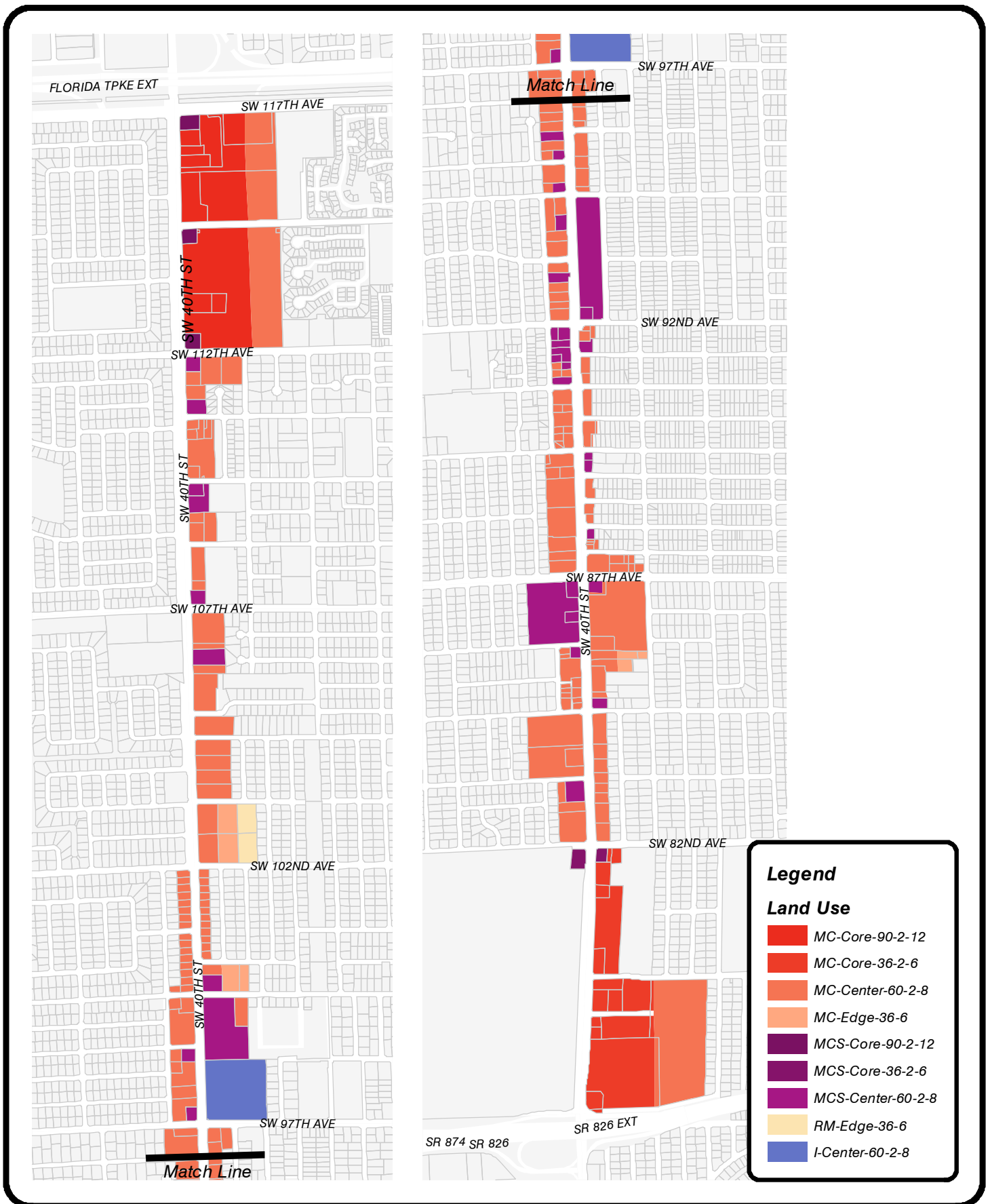
Sub-Districts Regulating Plan

This map current as of the date shown. For updates, refer to the information available at www.miamidade.gov/zoning



08.01.2024

Bird Road Corridor Urban Area District



Land Use Regulating Plan

Bird Road Corridor Urban Area District



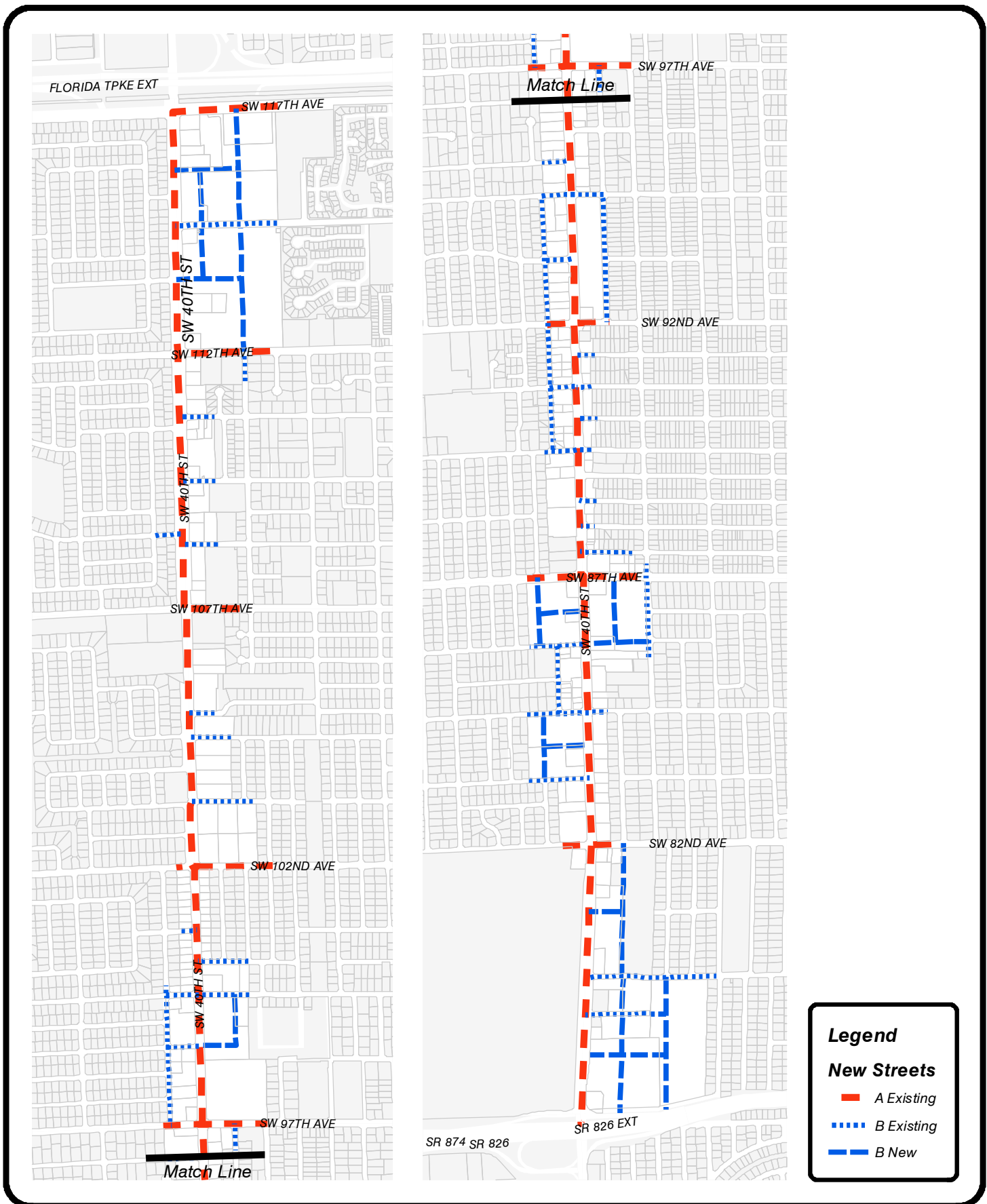
Designated Open Space Regulating Plan

This map current as of the date shown. For updates, refer to the information available at www.miamidade.gov/zoning



08.01.2024

Bird Road Corridor Urban Area District



Legend

New Streets

- - - A Existing
- . . . B Existing
- B New

New Streets Regulating Plan

This map current as of the date shown. For updates, refer to the information available at www.miamidade.gov/zoning

